PHASE I ENVIRONMENTAL SITE ASSESSMENT
Redlands Corridor Alternatives Analysis
San Bernardino to Redlands, San Bernardino County, California

Prepared for:

San Bernardino County Associated Governments
1170 W. 3rd Street, 2nd Floor
San Bernardino, CA 92602

Prepared by:

HDR Engineering, Inc.
3200 E. Camelback Road, Suite 350
Phoenix, Arizona 85018

September 2010

September 3, 2010

San Bernardino County Associated Governments
Attn: Mitch Alderman, Director of Transit & Rail Programs
1170 W. 3rd Street, 2nd Floor
San Bernardino, CA 92602

Re: *Phase I Environmental Site Assessment* Report Submittal
Redlands Corridor Alternatives Analysis
San Bernardino to Redlands, San Bernardino County, California

Dear Mr. Alderman,

We are pleased to provide you with the above-referenced *Phase I Environmental Site Assessment* report. The attached report presents our methodology, findings, opinions, conclusions, and recommendations.

HDR appreciates the opportunity to serve the San Bernardino County Associated Governments (SANBAG) on this important project. If you have any questions or comments, please feel free to contact us at (602) 522-7700.

Cordially,

HDR ENGINEERING, INC.

Colleen Murray
Hazardous Materials Specialist

Kelly W. Kading, CPG, CHMM
Senior Professional Associate

HDR Engineering, Inc.

3200 East Camelback Road
Suite 350
Phoenix, AZ 85018-2311

Phone: (602) 522-7700
Fax: (602) 522-7707
www.hdrinc.com

HDR Engineering, Inc.

3200 East Camelback Road
Suite 350
Phoenix, AZ 85018-2311

Phone: (602) 522-7700
Fax: (602) 522-7707
www.hdrinc.com

Contents

Executive Summary ..... **v**
1.0 Introduction **1**
1.1 Purpose and Involved Parties 1
1.2 ESA Methodology 1
1.3 Scope of Services, Significant Assumptions, and Limitations 2
2.0 Site Description **4**
2.1 Location and Legal Description 4
2.2 Site and Vicinity Characteristics 5
2.3 Description of Structures, Roads, and Other Site Improvements 5
2.4 Area Geology and Hydrogeology 5
3.0 User-Provided Information **6**
4.0 Records Review **6**
4.1 Environmental Records Review 6
4.2 Summary of Listed Records 9
4.3 Historical Use Information 12
4.4 Environmental Liens and Additional Information 15
4.5 Summary of Previous Environmental Investigations 15
5.0 Site Reconnaissance and Interviews **15**
5.1 Site Reconnaissance 15
5.2 Interview 16
5.3 Known Current and Past Uses of the Site and Adjoining Properties 16
5.4 Utilities 16
6.0 Data Gap Analysis **17**
7.0 Findings and Conclusions **17**
7.1 Findings 18
7.2 Conclusions 23
8.0 Recommendations **23**
9.0 Qualifications of Environmental Professionals **25**
9.1 Signatures and Qualifications 25
10.0 References **27**

Tables

Table 1 – Sites of Concern vii
Table 2 – Summary of Environmental Database Search 6

Appendices

Appendix A – Figures
Appendix B – Photographic Documentation
Appendix C – EDR Information
Appendix D – Sites of Concern Data Table

Acronyms

AAI	All Appropriate Inquiries
AIRS	Aerometric Information Retrieval System
AST	aboveground storage tank
ASTM	American Society for Testing and Materials
CA WDS	California Waste Discharge System
Cal/EPA	California Environmental Protection Agency
CERCLA	Comprehensive Environmental Response, Compensation, and Liability Act
CERCLIS	Comprehensive Environmental Response, Compensation, and Liability Information System
CFR	California Code of Regulations
CHMIRS	California Hazardous Materials Incident Reporting System
CORRACTS	Corrective Action Report
DHS	Department of Homeland Security
DTSC	Department of Toxic Substances Control
EDR	Environmental Data Resources, Inc.
EIR/EIS	Environmental Impact Report/Environmental Impact Statement
EPCRA	Emergency Planning and Community Right-to-Know Act
ERNS	Emergency Response Notification System
ESA	Environmental Site Assessment
FIFRA	Federal Insecticide, Fungicide, and Rodenticide Act
FINDS	Facility Index System
FRDS	Federal Reporting Data System
FTTS	Federal FIFRA/TSCA Tracking System
HDR	HDR Engineering, Inc.
HREC	Historic Recognized Environmental Condition
LUST	leaking underground storage tank
MINES	Mines Master Index File
NFRAP	No Further Remedial Action Planned
NPL	National Priorities List
PADS	PCB Activity Database System
RAATS	RCRA Administrative Action Tracking System
RCRA	Resource Conservation and Recovery Act

RCRIS LQG	Resource Conservation and Recovery Information System Large Quantity Generators
RCRIS SQG	Resource Conservation and Recovery Information System Small Quantity Generators
RCRIS TSD	Resource Conservation and Recovery Information System Treatment, Storage, and Disposal
REC	Recognized Environmental Condition
RWQCB	Regional Water Quality Control Board
R/W	right-of-way
SANBAG	San Bernardino Associated Governments
SCRRA	Southern California Regional Rail Authority
SI	site inspection
SLIC	Spills, Leaks, Investigation and Cleanup Database
SMBRP	Site Mitigation and Brownfields Reuse Program
SWF/LF	Solid Waste Facilities/Landfill
SWIS	Solid Waste Information System
SWRCB	State Water Resources Control Board
TSCA	Toxic Substances Control Act
TSD	treatment, storage, and disposal
U.S.C.	United States Code
USEPA	U.S. Environmental Protection Agency
USGS	United States Geological Survey
UST	underground storage tank
VCP	Voluntary Cleanup Program.

Note: An additional acronym list is located in Appendix C.

EXECUTIVE SUMMARY

HDR Engineering, Inc. (HDR) has conducted a Phase I Environmental Site Assessment (ESA) for the Redlands Corridor Alternatives Analysis (RCAA) project, located from the city of San Bernardino to the city of Redlands, San Bernardino County, California. The project follows the Burlington Northern Santa Fe (BNSF) Redlands Subdivision railroad tracks from E Street located in San Bernardino, to Judson Street in Redlands, California (hereafter referenced as the project area). The project area consists of the BNSF tracks and nine proposed passenger stations located along the corridor. One additional station (San Bernardino Intermodal Transit Center) is located adjacent to the project area, but within the boundaries of the Redlands First Mile study area. Information regarding that passenger station can be found in the Redlands First Mile ESA, completed by HDR in May 2010. In addition to the project area, a one-quarter mile buffer was also evaluated for the purposes of this report. Figures depicting the location of the project area are included in Appendix A, and photographs of the area are included in Appendix B.

This Phase I ESA identifies sites with recognized environmental conditions (RECs, as defined in American Society for Testing and Materials (ASTM) E 1527-05), for the project area that may adversely affect construction or project area right-of-way (R/W) acquisition (if required). In the event that a site's regulatory issue has been resolved by the regulatory agency with jurisdiction, that site may be classified as a "Historic REC" (HREC). In addition to the ASTM-based REC classification of a site, HDR also utilizes a risk ranking system to describe "sites of concern" located within the project area. A site of concern is one that the investigative process has determined to have sufficient possibility of contamination that could affect the project (based upon the known scope of the project). A site of concern may or may not ultimately be classified as a REC site as defined by ASTM, yet still may be "of concern" and is therefore highlighted in the report. A site of concern may or may not be carried forward in recommendations for further investigation, depending upon the specific issues associated with the site. All sites of concern of are referenced with Map Codes for use with the figures in Appendix A.

This ESA includes a summary of the site reconnaissance conducted on August 9 through 13, 2010, a review of environmental databases, and a review of historical data sources.

The ESA process resulted in the following findings and conclusions:

Findings

- The project area is located in an urban area of mixed-use development in San Bernardino and Redlands, California. In addition to the railroad tracks located in the project area, the adjacent properties include numerous industrial facilities, commercial warehouses, retail businesses, several auto repair facilities and auto dealerships, residential developments, a Southern California Edison Substation, and some agricultural and undeveloped land. The surrounding one-quarter mile buffer (used for identification of sites that may be the source of impacts, located near the tracks or potential passenger stations) includes similar development, as well as additional residential development and agricultural land.
- The Environmental Data Resources, Inc (EDR) report identified 592 environmental records for sites located within the project area or surrounding one-quarter mile buffer. Within an urban area it is anticipated that commercial operations will increase the number of listings in a database search. Many of the database listings, however,

are not considered to be of concern due to the scope of the project, the distance of the listed site from the project area, and/or a facility's lack of violations, or compliance with previously noted violation(s). Additional database findings are not considered to be of concern to the project due to the nature of the database. As a result of these factors, 515 of the 592 records listed are not considered to be of concern. The remaining 77 records, which correspond to 27 sites (sites are often listed in multiple databases), are considered to be of concern based on the evaluation of HDR's environmental professionals (as defined by ASTM). Details relating to the 27 sites are presented in Table 1 and in Appendix D.

- For the purposes of this report, the majority of the sites considered to be of concern are located in the area of a proposed passenger station or near one of four bridges that will potentially be replaced. Based on the increased amount of subsurface disturbance anticipated during construction of the stations/bridges, a greater likelihood of encountering subsurface contamination exists. Specifically, only Underground Storage Tank (UST) and Leaking UST (LUST) sites located in the areas of the proposed stations/bridges are included in this report as sites of concern. Since ground disturbance is anticipated to be minimal along the track-only construction areas, UST and LUST sites not located near a station or bridge were not included as sites of concern. In the event that ground disturbance in the area of the track is expected to exceed 18 inches, the project area may need to be reevaluated for addition sites of concern.
- Within the state of California, several databases exist for the purpose of tracking USTs. Many of the databases are no longer updated, and limited information is available for the sites identified in these databases (HIST UST, SWEEPS UST, CA FID UST). While some overlap of sites does exist among the databases, each database may contain sites not listed elsewhere, and often the sites identified in these databases are not listed in the current State UST database. Based on the lack of updated and consistent information, the most accurate information regarding many of the UST listings identified for the project area cannot be verified without additional regulatory file review and/or site-specific interviews.
- Historical research indicated that the railroad tracks located within the project area have been present since at least the late 1800s, and many of the commercial and industrial warehouses/facilities at the easternmost and westernmost portions of the project area have been present since at least 1930. The central portion of the project area was largely agricultural until the mid-1960s, when residential and commercial development began. For the purposes of this ESA, historical aerial, Sanborn fire insurance map, and historic city directory research was conducted. Three additional sites of concern (Map Codes AB, AC, and AD) were identified during the historical research for the project and surrounding areas. Details relating to the sites are presented in Table 1, and in Appendix D.
- The site reconnaissance of the project identified one additional site of concern (Map Code AE). No indications of large-scale, previous spills or hazardous material usage or disposal were identified within the project area. No pits, ponds, lagoons, or other indications of buried or large-scale hazardous material were identified during the reconnaissance of the project area. No large areas of staining were identified along the railroad R/W. It is important to note that none of the facilities located within the project area or immediately adjacent were individually assessed, and staining or disturbed ground may not have been visible from the vantage point of the site

reconnaissance (railroad tracks and pubic access roads).

- The absence of site-specific interviews, regulatory files and inconsistency among UST databases may prove to be significant data gaps. The findings of the interviews and regulatory file review can serve to confirm the presence/status of the tanks, or other hazardous materials concerns which may alter the ranking or REC classification of a site.

Table 1 summarizes the findings of the sites of concern identified during this ESA.

Table 1 – Sites of Concern

HDR Map Code (1)	Site Name	Address	Site Operations Relative to Hazmat Issues(2), Regulatory Listing of concern(3)	Data Source (4)	Risk Ranking L/ I/ H (5)	Possible Affected Station or Bridge(6)	REC or HREC (7)
A	United Paper Stock	165 E. Mill Street	Paper recycling facility. One diesel fuel UST listed in CA FID, SWEEPS, HIST and UST databases.	R, D, H	I	Mill Street	REC
B	Orange Show Shell Service Station	1194 S. Waterman Avenue	Current service station. USTs located onsite	R, D, H	H	Waterman Avenue	REC
C	Arrowhead Magazine	1055 E. Cooley Avenue	One UST (unknown contents) listed in CA FID and SWEEPS UST databases.	R, D, H	I	Tippecanoe Street	REC
D	White Flyer (formerly Reagent Chemical and Research)	1454 S. Sunnyside Avenue	Former chemical processing facility. One diesel fuel UST listed in CA FID, SWEEPS, HIST and UST databases.	R, D, H	I	Tippecanoe Street	REC
E	Ford Wholesale Roofing Co.	1470 S. Tippecanoe Avenue	Roofing supplier, Multiple USTs listed in CA FID, Sweeps and UST databases (unknown contents).	R, D, H	I	Tippecanoe Street	REC
F	ARCO Service Station	2098 W. Redlands Boulevard	Current service station. Listed in UST database.	R, D, H	H	California Street	REC
G	P& M Service Station	1590 W. Redlands Boulevard	Former service station. Multiple fuel USTs listed in CA FID, SWEEPS and HIST UST databases.	R, D, H	I	Alabama Street	REC
H	Pep Boys Automotive	1573 W. Redlands Boulevard	Auto repair facility. One waste oil UST listed in CA FID, SWEEPS, HIST and UST databases.	R, D, H	I	Alabama Street	REC
I	AAMCO	1521 W. Redlands	Auto repair facility. One waste oil UST	R, D, H	I	Alabama	REC

HDR Map Code (1)	Site Name	Address	Site Operations Relative to Hazmat Issues(2), Regulatory Listing of concern(3)	Data Source (4)	Risk Ranking L/ I/ H (5)	Possible Affected Station or Bridge(6)	REC or HREC (7)
		Boulevard	listed CA FID, SWEEPS and HIST UST databases.			Street	
J	Circle Mobil	875 Alabama Street	Historic service station. Numerous fuel and waste oil USTs listed in CA FID, SWEEPS, HIST and UST databases.	R, D, H	H	Alabama Street	REC
K	Inland Motors	1121 W. Colton Avenue	Auto repair facility. Numerous fuel and oil USTs listed in CA FID, Sweeps and HIST UST databases.	R, D, H	I	Alabama Street	REC
L	Redlands Plaza West	1323 W. Colton Avenue	Rental car facility. Three fuel USTs listed in HIST UST database.	R, D, H	I	Alabama Street	REC
M	Mobil	1005 W. Redlands Boulevard	Former service station. Multiple USTs listed in CA FID, SWEEPS, HIST UST and UST databases.	R, D, H	I	New York Street	REC
N	Former Rettig Machine Shop	205 W. Stuart Avenue	Former machine shop. One fuel UST listed in CA FID, SWEEPS and HIST UST databases.	R, D, H	I	Downtown Redlands	REC
O	Canyon City Transfer & Storage	31 W. Stuart Avenue	Unknown operations. One fuel UST listed in CA FID, HIST, and SWEEPS UST databases.	R, D, H	I	Downtown Redlands	REC
P	Grigsby Bros. Building	21 W. Stuart Avenue	Former insecticide batch plant. Two USTs (unknown contents) listed in HIST UST database.	R, D, H	I	Downtown Redlands	REC
Q	Citrus Valley Towing	418 Orange Street	Auto repair facility. Numerous fuel and waste oil USTs listed in HIST UST database.	R, D, H	I	Downtown Redlands	REC
R	Service Station	1195 S. Waterman	Auto repair facility. Closed HIST CORTESE and LUST cases onsite.	R, D, H	H	Waterman Avenue	REC

HDR Map Code (1)	Site Name	Address	Site Operations Relative to Hazmat Issues(2), Regulatory Listing of concern(3)	Data Source (4)	Risk Ranking L/ I/ H (5)	Possible Affected Station or Bridge(6)	REC or HREC (7)
S	S&G Roofing Supply	1444 S. Tippecanoe Avenue	Roofing supplier, closed HIST CORTESE, and LUST case onsite. UST listed in CA FID and SWEEPS UST databases (unknown contents).	R, D, H	H	Tippecanoe Street	REC
T	Support Services Building	1333 S. Tippecanoe Avenue	Machine storage warehouse, closed HIST CORTESE, and LUST case onsite. One gasoline UST listed in CA FID, SWEEPS, HIST and UST databases.	R, D, H	H	Tippecanoe Street	REC
U	Shell Service Station	941 California Street	Current service station. Closed LUST case onsite. Multiple USTs listed in CA FID, SWEEPS and UST databases.	R, D, H	H	California Street	REC
V	Chevron Service Station	1580 W. Redlands Boulevard	Current service station. Closed LUST case onsite. Listed in UST database.	R, D, H	H	Alabama Street	REC
W	Hanford Foundry	119 S. Arrowhead Avenue	Former foundry. Active CERCLIS site. Classified as “higher priority for further assessment” in 2006.	R, D, H	H	D Street Bridge	REC
X	Trojan Plating	236 S. Mountain View Avenue	Metal plating facility. Active CERCLIS site. Classified as “higher priority for further assessment” in 2001.	R, D, H	H	N/A	REC
Y	HazMat Trans Inc.	230 E. Dumas Street	Hazardous materials transporter. RCRA Non-Generator with violations, PADS, HWT listings.	R, D, H	I	Waterman Avenue	REC
Z	Morgan Marshall Industries/Foamex Industries	1400 E. Victoria Avenue	Former manufacturing plant. HWP listing.	R, D, H	I	Tippecanoe Avenue	REC
AA	Orange Cleaners	450 Orange Street	Drycleaners. One closed SLIC case listing. PCE contaminated soil excavated in 2002.	R, D, H	L	Downtown Redlands	HREC

HDR Map Code (1)	Site Name	Address	Site Operations Relative to Hazmat Issues(2), Regulatory Listing of concern(3)	Data Source (4)	Risk Ranking L/ I/ H (5)	Possible Affected Station or Bridge(6)	REC or HREC (7)
AB	Unidentified Aboveground Storage Tanks (ASTs)	North of Redlands Boulevard, West of Stuart Avenue	Unidentified ASTs present since at least the 1930s.	R, H	I	New York Street	NO
AC	Agricultural Facility	Southeast corner BNSF tracks and Waterman Avenue	Historic agricultural facility with several ASTs and grain elevator previously onsite. Operations may have contributed to pesticide/herbicide impact onsite.	R, H	I	Waterman Avenue	NO
AD	Raub GAC Treatment Facility	1295 S. Waterman Avenue	Wastewater treatment processing facility. No EDR listing.	R, H	L	Waterman Avenue	NO
AE	Mar-Tool	140 E. Mill Avenue	Metal machine shop. No EDR listing. Site operations and waste streams may be of concern.	R, H	I	Mill Street	NO

(1) Corresponds to location of site as depicted in Appendices A and B
(2) Current = active station/facility, Former = building still present but under different operations, Historic = building no longer present.
(3) LUST=Leaking Underground Storage Tank, UST= Underground Storage Tank, PADS= PCB Activity Database, HWP= Hazardous Waste Permitted-facility. Complete list of acronyms identified in EDR report in Appendix C
(4) Indicates primary information sources for listing: R=Reconnaissance, D=Database, H=Historical Source (city Directories, historical aerial photographs)
(5) Risk of potential impacts onsite, Low / Indeterminate / High
(6) D Street Bridge located approximately 200 feet east of D Street, adjacent to tracks.
(7) REC = Recognized Environmental Condition, HREC = Historic Recognized Environmental Condition

Conclusion

HDR has identified 31 sites of concern located within the project area or surrounding buffer. Of the 31 sites, 26 sites have conditions that would qualify as a REC, and one site as an HREC. The following statement is required by ASTM E 1527-05 as a positive declaration of whether REC(s) were found:

> *HDR has performed a Phase I Environmental Site Assessment (ESA) in conformance with the scope and limitations of ASTM E 1527-05 of the project area (as defined elsewhere in this report). Any exceptions to or deletions from these practices are described in the report. This report has revealed evidence of 26 sites with Recognized Environmental Conditions (RECs), and one site with a Historic REC in connection with the project area*.

Recommendations

Based on the findings and conclusions reached in this report, HDR makes the following recommendations for the project area:

Recommendation 1

Based on the amount of subsurface disturbance anticipated, in conjunction with the identification of various sites of concern, HDR recommends further investigation in the form of site-specific, ASTM-compliant Phase I ESA investigations for the areas listed below. The site-specific ESA investigation can be focused to the specific location of the passenger station when exact boundaries and site plans are developed. Site-specific Phase I ESAs will allow the study team to identify issues in more detail, with the added benefit of interviews and regulatory file review. HDR recommends site-specific ESAs for the following:

- Mill Street Station - Based on the current and historical industrial use of the area both north and south of the tracks, a site-specific ESA is recommended for the Mill Street Passenger Station once its exact location is determined. This investigation would include sites identified as Map Codes A, W, X, and AE, as applicable, based on the station's location.
- Waterman Avenue Station – Based on the current and historical facility operations in the area, a site-specific ESA is recommended for the Waterman Avenue Passenger Station once its exact location is determined. This investigation would include sites identified in as Map Codes B, R, Y, AC and AD, as applicable, based on the station's location.
- Tippecanoe Street Station - Based on the current and historical industrial use of the area, a site-specific ESA is recommended if the Tippecanoe Street Passenger Station will be constructed **north of the tracks, east or west of Tippecanoe Street.** This investigation would include sites identified as Map Codes C, D, E, S, T, and Z, as applicable based on the station's exact location. In the event that the station is constructed south of the tracks, no further investigating is recommended at this time.
- California Street Station – Based on the presence of a closed LUST case in the area, a site-specific ESA is recommended for the California Street Passenger Station once its exact location is determined. This investigation would include sites identified as Map Codes F and U , as applicable based on the station's location.
- Alabama Street Station – Based on the regulatory listings identified in the area, a site-specific ESA is recommended for the Alabama Street Passenger Station once its exact location is determined. This investigation would include sites identified as Map Codes G, H, I, J, K, L, and V, as applicable, based on the station's location.
- New York Street Station – Based on the unknown contents and purpose of the aboveground storage tanks (ASTs) identified in the area, and regulatory listings in the area, a site-specific ESA is recommended for the New York Street Passenger Station once its exact location is determined. This investigation would include sites identified as Map Codes M and AB, as applicable, based on the station's location.
- Downtown Redlands Passenger Station – Based on the sites identified, and historical use of the area, a site-specific ESA is recommended for the Downtown Redlands Passenger Station once its exact location is known. This investigation would include sites identified as Map Codes N, O, P, Q, and AA, as applicable, based on the station's location.

Recommendation 2

For the remainder of the station locations, sites of concern, and the entire length of the project area, HDR recommends that all construction contractors should be instructed to immediately stop all subsurface activities in the event that potentially hazardous materials are encountered, an odor is identified, or significantly stained soil is visible. Contractors should be instructed to follow all applicable regulations regarding discovery and response for hazardous materials encountered during the construction process.

Recommendation 3

In the event that ground disturbance in the area of new track construction (not otherwise located within the area of a proposed passenger station) is expected to exceed 18 inches, the project area should be reevaluated for additional sites of concern.

Recommendation 4

HDR recommends that if this report is 6 months old or older when property acquisition or construction begins, the recommendations within this report be reevaluated. The applicable ASTM standard (E 1527-05) requires a reevaluation of site conditions if a Phase I report (ESA) is older than 180 days (6 months).

1.0 INTRODUCTION

1.1 Purpose and Involved Parties

This Phase I Environmental Site Assessment (ESA) documents the evaluation of a project area for indications of "recognized environmental conditions." A recognized environmental condition (REC) is defined by American Society for Testing and Materials (ASTM) Practice E 1527-05 as: *"The presence or likely presence of any hazardous substances or petroleum products on a project site under conditions that indicate an existing release, a past release, or a material threat of a release of any hazardous substances or petroleum products into structures on the project site or into the ground, groundwater, or surface water of the project site. The term includes hazardous substances or petroleum products even under conditions of storage and use in compliance with local and state laws and regulations. In the event that a site's regulatory issue has been resolved by the regulatory agency with jurisdiction, that site may be classified as a "Historic REC". This classification means that although the issue has been resolved to the satisfaction of the regulatory agency, a possibility exists that residual contamination may be present at the site. The terms "REC" and "Historic REC" are not intended to include de minimis conditions that generally do not present a material risk of harm to public health or the environment and that generally would not be the subject of an enforcement action if brought to the attention of regulatory agencies. Conditions determined to be de minimis are not recognized environmental conditions."*

HDR Engineering, Inc. (HDR), received authorization from San Bernardino Associated Governments (SANBAG) to conduct an ESA for the Redlands Corridor Alternatives Analysis (RCAA), located from San Bernardino to Redlands, San Bernardino County, California (hereafter referenced as the project area). This Phase I ESA has been prepared for SANBAG (the ultimate user of the report), and only SANBAG has the right to rely on the contents of this Phase I ESA.

1.2 ESA Methodology

This ESA was designed to generally comply with the level of documentation recommended in the ASTM standard (ASTM E 1527-05) for the performance of ESAs. Deviations from the ASTM standard include the deletion of certain records sources determined to be inapplicable or of limited value to the specific needs of this project. In accordance with HDR's contracted scope of work, HDR did not conduct interviews with property owners or operators with facilities located within the project area.

HDR included the three primary activities included in the ASTM guidance (conforming to the Environmental Protection Agency's (EPA's) All Appropriate Inquiry [AAI] requirements), namely (1) records review, (2) site reconnaissance, and (3) preparation of this report.

In addition to the ASTM-based "REC" classification of a site, HDR also employs a relative risk ranking system that includes several investigative elements to describe "sites of concern" located within a project area. A site of concern is a site that the investigative process has determined to have sufficient possibility of contamination, which warrants special attention during the Phase I investigation. A site of concern may or may not ultimately be classified as a REC site as defined by ASTM, yet still may be "of concern" and is therefore highlighted in the report. A site of concern may or may not be carried forward in recommendations for further investigation, depending upon the specific issues associated with the site.

Once the elements of the investigation process are completed, HDR categorizes identified sites of concern using a subjective risk ranking system, classifying the sites as low-risk, moderate-risk, high-risk, or (in some instances) indeterminate-risk. The following paragraphs provide general descriptions of each category.

Low-risk sites are those sites that have few indications of potential for release of hazardous materials. On some occasions, sites that have had a hazardous materials issue in the past but have been remediated with approval of the local state environmental agency (or EPA) may qualify as low-risk. Examples of low-risk sites include undeveloped or agricultural property, residential property, or benign commercial properties such as office buildings, warehouses, distribution facilities, or municipal facilities with no listed violation.

Moderate-risk sites are those sites that have some indications of possible hazardous materials issues. A moderate-risk site may appear on a database as having a permit to handle hazardous materials, but has recorded no violations to date. Another way that a site could be interpreted as moderate risk would be if the environmental records search indicated no listing, but the site is an auto repair facility with visible surface staining. Examples of moderate-risk sites include auto repair garages, welding shops, or manufacturing facilities with minor listings in the environmental database.

High-risk sites are those sites that have a high potential for releasing hazardous materials to the soil or groundwater, or have a recorded release issue. Examples of high-risk sites include current service stations, bulk fueling terminals, sites listed in environmental databases as having had a release, or a known release that has not been remediated.

Indeterminate sites are those which, at the time of report preparation, did not include sufficient information to include a high, medium or low ranking. Indeterminate sites often require additional file review to determine the details of any related environmental issues at the site.

When HDR assigns a risk ranking to a site, the risk ranking criteria are reviewed and concurred with by at least one Environmental Professional as defined in ASTM. It is HDR policy to have subjective criteria cross-reviewed for accuracy and adherence to its assessment protocols and internal quality assurance standards. It is worthwhile to note that risk ranking does not directly correspond to whether a site qualifies as a REC; rather, the risk ranking system is intended as a method of categorizing sites on large projects for consideration of common contamination characteristics.

1.3 Scope of Services, Significant Assumptions, and Limitations

The services provided for this project consisted of the following:

- Provide a description of the project area including current land uses.
- Provide a general description of the topography, soils, geology, and groundwater flow direction.
- Review reasonably ascertainable and reviewable regulatory information published by federal, state, local, tribal, health, and/or environmental agencies pertaining to the project area.
- Review historical data sources for the project area, including aerial photographs, topographic maps, fire insurance maps, city directories, and other readily available development data.

- Conduct an area reconnaissance and an environmental review—including a visual inspection of adjoining properties—with a focus on indications of hazardous substances, petroleum products, polychlorinated biphenyls (PCBs), wells, storage tanks, solid waste disposal pits and sumps, and utilities.
- Prepare a written report of methods, findings, and conclusions.

The goal of this scope of services is to assist the user in identifying conditions near the project area that may indicate risks regarding hazardous materials storage, disposal, or other impacts. The resulting report may qualify the user for relief from liabilities as one of three "defenses" identified in the 2002 Brownfields Amendments to the Comprehensive Environmental Response, Compensation, and Liability Act (CERCLA) Section 9607 (AAI subsections). These three defenses include:

1. The "innocent landowner" defense to potential liabilities under 42 United States Code [U.S.C.] § 9601
2. The "contiguous project corridor owner" defense pursuant to 42 U.S.C. § 9607q
3. The "bona fide prospective purchaser" defense pursuant to 42 U.S.C. § 9607r

Federal regulations at 40 Code of Federal Regulations [C.F.R.] Part 312, promulgated by EPA, require that liability release be based (in part) on completion of AAI prior to purchase of a property. Those inquiries are documented by Phase I reports, or ESAs. EPA has agreed that the recently developed ASTM guidance (ASTM Practice E 1527-05) specifies and interprets AAI requirements.

A user is defined by ASTM Practice E 1527-05 as the party seeking to use Practice E 1527 to complete an ESA of the project area and may include a potential purchaser of land at the project area, a potential tenant of the project area, an owner of land at the project area, a lender, or a project area manager. Investigative areas not included in the standard ASTM ESA scope include: asbestos, lead-based paint, lead in drinking water, radon, urea formaldehyde, wetland issues, regulatory compliance, cultural and historic resources, industrial hygiene, health and safety, ecological resources, endangered species, indoor air quality, and high voltage power lines. The scope of services for ESA projects also does not include the completion of soil borings, the installation of groundwater monitoring wells, or the collection of soil or groundwater samples. Likely sources of vapor intrusion, from potential on-site or off-site sources, are identified. State and national policies and standards relevant to vapor intrusion are in flux and subject to change.

HDR has made certain assumptions in preparing the scope of this assessment:

- Data gathered from public information sources (i.e., libraries or public regulatory agencies) are accurate and reliable.
- Site operations reflect site conditions relative to potential releases, and no intentional concealment of environmental conditions or releases has occurred.
- Interview information (if gathered) is directly reported as gathered by the assessor and is limited by the accuracy of the interviewee's recollection and experience.
- Published geologic information and site observations made by the environmental professional are used to estimate likely contaminant migration pathways in the subsurface. These estimates by the environmental professional are limited in accuracy and are generally cross-referenced with existing information about similar

sites and environmental releases in the area.

Regulatory information is limited to sites discovered after the late 1980s because reliable records were not kept by regulatory agencies prior to that time frame.

Where a REC has resulted from historical uses or conditions, but apparently no longer persists at the site, the term Historic REC (HREC) is used.

The findings and conclusions presented in this report are based on the procedures described in ASTM Practice E 1527-05, informal discussions with various agencies, a review of the available literature cited in this report, conditions noted at the time of this ESA, and HDR's interpretation of the information obtained as part of this Phase I ESA. The findings and conclusions are limited to the specific project and properties described in this report, and by the accuracy and completeness of the information provided by others.

An ESA cannot entirely eliminate uncertainty regarding the potential for RECs. Conducting this assessment is intended to reduce, but not eliminate, uncertainty regarding the potential for RECs in connection with the project area within reasonable limits of time and cost. In conducting its services, HDR used a degree of care and skill ordinarily exercised under similar circumstances by reputable members of its profession practicing in the same locality. No other warranty is made or intended. This ESA generally conforms to the level of documentation required in ASTM Practice E 1527-05. Deviations from the ASTM standard included deletion of certain records sources deemed to be inapplicable, or of limited value, to the specific needs of this client.

2.0 SITE DESCRIPTION

2.1 Location and Legal Description

The project area consists of approximately nine miles of Burlington Northern Santa Fe (BNSF) Redlands Subdivision railroad tracks located in the cities of San Bernardino and Redlands, San Bernardino County, California. The project area extends south and east from E Street (San Bernardino) to Judson Street (Redlands), and consists of the railroad tracks and the areas of ten proposed passenger stations located along the tracks. The exact locations of the passenger stations were not finalized as of the date of this report, but potential areas for the stations have been selected. The ten station areas are proposed within railroad right-of-way (R/W) near the following cross streets: 1) E Street (San Bernardino Intermodal Transit Center), 2) Mill Street, 3) Waterman Avenue, 4) Tippecanoe Avenue, 5) Mountain View Avenue, 6) California Street, 7) Alabama Street, 8) New York Street, 9) Orange Street (Downtown Redlands Station), and 10) Grove Street (University of Redlands Station). The proposed location of the San Bernardino Intermodal Transit Center is located adjacent to the RCAA project area; however, it lies within the boundaries of the Redland First Mile project area. Therefore, a discussion of that transit center can be found in the Redlands First Mile ESA, completed by HDR in May 2010. Findings related to the remaining nine station areas can be found in this report.

In addition to the project area, a one-quarter mile buffer was also evaluated for the purposes of this report. The project area is located in a land grant area that falls outside of the Section, Township and Range system, within the cities of San Bernardino and Redlands, San Bernardino County, California. Figures depicting the location of the project area, and the cross streets of the proposed passenger stations are included in Appendix A. All sites of concern of identified in this

report are referenced with Map Codes for use with the figures in Appendix A. Photographic documentation of the project area is included in Appendix B.

2.2 Site and Vicinity Characteristics

The project area is located in an urban area of mixed-use development in San Bernardino and Redlands, California. In addition to the railroad tracks located in the project area, the adjacent properties include numerous industrial facilities, commercial warehouses, retail developments, several auto repair facilities and auto dealerships, residential developments, a Southern California Edison Substation, and some agricultural and undeveloped land. The surrounding one-quarter mile buffer (used for identification of sites near the tracks or potential passenger stations that may cause an impact) includes similar development, as well as additional residential development and agricultural land. According to the United States Geological Survey 7.5 minute series quadrangle maps for San Bernardino South, California (1957, photo-revised 1980) and Redlands, California (1967, photo-revised 1980), the elevation of the project area ranges from approximately 1020 to 1460 feet above mean sea level (west to east). The native topography in the area is relatively flat, sloping slightly to the south from approximately E Street to Waterman Avenue, and to the north for the remainder of the project area.

2.3 Description of Structures, Roads, and Other Site Improvements

The BNSF railroad tracks located within the project area have been present since at least the late 1890s, though some of the railroad spurs have been removed as urban development has expanded (see Section 4.3 for details). Many of the structures located within the project area are first generation, and many at the westernmost and easternmost segments of the project area have been present since at least 1930. Because of the mixed-use development, the structures located within the project area vary significantly depending on use. The facilities range in size, age, construction and operation. Industrial facilities include machine shops, a city maintenance yard, a recycling facility, auto repair facilities and various manufacturing facilities. The commercial warehouses in the area are both occupied and vacant, and many include large, paved parking areas and loading bays. Retail developments are consistent with that of an urban area, and include restaurants, shopping centers, auto dealerships, and service stations. The residential properties within the project area are located intermittently throughout the area, but are largely located in the central and eastern portions of the project area. Multiple aboveground storage tanks (ASTs) used in connection with the RAUB Granular Activated Carbon (GAC) treatment facility are located within the project area (GAC is used to remove contaminants from the public water supply). Several of these tanks and a holding pond are located in the area of the proposed Waterman Avenue Station. Four bridges of varying length are also located within the project area. The roads located within the project area include paved, multi-lane roadways and Interstate 10 (I-10), which intersects the project area east of Mountain View Avenue and east of Church Street. Interstate 210 (I-210) is located north of the project area at Tennessee Street, and Interstate 215 (I-215) is located west of the project area.

2.4 Area Geology and Hydrogeology

The project area is located in the northeast portion of the Peninsular Ranges physiographic province, near the border of the Transverse Ranges (located to the north). The province is characterized by predominantly north-south trending mountain ranges of Mesozoic granitic rocks that derived from the same batholith which formed the core of the Sierra Nevada Mountains in California. The project area is located within the Upper Santa Ana River Valley,

which is characterized by the Recent Age alluvial deposits derived from the Santa Ana River and its tributaries. The Santa Ana River crossed the project area just west of Waterman Avenue. Soils in the project area consist primarily of silty sand and sand with some clay. Depth to groundwater within the project area ranges from approximately 30 to 38 feet, and is anticipated to flow to the southeast (Bergeron, 1995).

3.0 USER-PROVIDED INFORMATION

SANBAG provided HDR with documents identifying the location of the project area. Neither a survey map nor property zoning information was provided. The user did not provide information indicating that it has any specialized information for the project area pertaining to land use, previous environmental cleanups, previous chemical spills or releases, purchase price of any properties within the area or cleanup liens against properties within the project area.

4.0 RECORDS REVIEW

4.1 Environmental Records Review

Environmental Data Resources, Inc. (EDR) was contracted by HDR to complete an environmental records search of federal, state, local, tribal databases as defined by ASTM E 1527-05, and EDR proprietary databases. HDR provided EDR with the project area boundaries, and search parameters (radius of concern) as a reference for EDR. The boundaries provided to EDR were based on the footprint for the RCAA project, as of August 2010. In addition to the project area, a buffer zone of one-quarter mile from the tracks was also searched by EDR. The buffer zone is included to ensure that facilities located adjacent to the tracks, and in the areas of proposed passenger stations are included in the database report. The database search was produced by EDR on August 2, 2010. The results of the database search are summarized in the following table and paragraphs. A complete copy of the EDR environmental database report is included in Appendix C.

Table 2 – Summary of Environmental Database Search

Database	Description	Records Listed	Records of Concern to the Project
Federal			
NPL	The National Priorities List (NPL) is the U.S. EPA's database of uncontrolled or abandoned hazardous waste facilities that have been listed for priority remedial actions under the Superfund program.	0	0
Delisted NPL	The National Oil and Hazardous Substances Pollution Contingency Plan (NCP) established the criteria that the EPA uses to delete sites from the NPL.	0	0
CERCLIS/ CERCLIS – NFRAP	The CERCLIS database is a compilation of facilities that the USEPA has investigated or is currently investigating for a release or threatened release of hazardous substances pursuant to CERCLA. No Further Remedial Action Planned (NFRAP) refers to facilities that have been removed and archived from its inventory of CERCLA sites.	2	2
LIENS 2	CERCLIS lien information. A Federal CERCLA ('Superfund') lien can exist by operation of law at any site or property at which EPA has spent Superfund monies. These monies are spent to investigate and address releases and threatened releases of contamination. CERCLIS provides information as to the identity of these sites and properties.	0	0

Database	Description	Records Listed	Records of Concern to the Project
RCRA TSD/ CORRACTS	The USEPA maintains a database of Resource Conservation and Recovery Act (RCRA) facilities associated with treatment, storage, and disposal (TSD) of hazardous materials that are undergoing "corrective action." A Corrective Action Report (CORRACTS) order is issued when there has been a release of hazardous waste or constituents into the environment from a RCRA facility.	0	0
RCRA INFO	The RCRA INFO database, maintained by the EPA, lists facilities that generate hazardous waste as part of their normal business practices. Generators are listed as large, small, or conditionally exempt. Large quantity generators (LQG) produce at least 1,000 kg/month of nonacutely hazardous waste or 1 kg/month of acutely hazardous waste. Small quantity generators (SQG) produce 100 to 1,000 kg/month of nonacutely hazardous waste. Conditionally exempt small quantity generators (CESQG) are those that generate less than 100 kg/month of nonacutely hazardous waste.	67	1
US ENG Controls	A listing of sites with engineering controls in place.	0	0
US INST Controls	A listing of sites with institutional controls in place.	0	0
ERNS	Emergency Response Notification System (ERNS) records and stores information on reported releases of oil and hazardous substances.	1	0
PADS	PCB Activity Database System (PADS) identifies generators, transporters, commercial storers, and/or brokers and disposers of PCBs who are required to notify the USEPA of such activities.	1	1
FTTS	FIFRA/TSCA Tracking System, Federal Insecticide, Fungicide, and Rodenticide Act (FIFRA)/Toxic Substances Control Act (TSCA). FTTS tracks administrative cases and pesticide enforcement actions and compliance activities related to FIFRA, TSCA, and EPCRA (Emergency Planning and Community Right-to-Know Act).	1	0
State and Local			
RESPONSE	The Department of Toxic Substances Control's (DTSC) list which identifies confirmed release sites where DTSC is involved in remediation, either in a lead or oversight capacity. These confirmed release sites are generally high-priority and high potential risk.	0	0
HIST CAL-SITES	The CALSITES database contains potential or confirmed hazardous substance release properties. In 1996, California EPA (Cal/EPA) reevaluated and significantly reduced the number of sites in the Calsites database. The database is no longer updated by the State agency. It has been replaced by ENVIROSTOR.	0	0
SCH	Proposed and existing school sites that are being evaluated by DTSC for possible hazardous materials contamination.	2	0
ENVIROSTOR	DTSC Site Mitigation and Brownfields Reuse Program's EnviroStor database identifies sites that have known contamination or sites for which there may be reason to investigate further. The database includes the following site types: Federal Superfund sites (National Priorities List (NPL)), State Response, including Military Facilities and State Superfund, Voluntary Cleanup, and School sites. EnviroStor provides information including, identification of formerly-contaminated properties that have been released for reuse, properties where environmental deed restrictions have been recorded to prevent inappropriate land uses, and risk characterization information that is used to assess potential impacts to public health and the environment at contaminated sites.	6	2

Database	Description	Records Listed	Records of Concern to the Project
HWT	A listing of registered hazardous waste transports in the state of California.	3	1
HWP	A detailed list of information on permitted hazardous waste facilities and corrective action tracked by EnviroStor.	1	1
LUST	Leaking Underground Storage Tanks (LUST) Incident Report – State Water Resources Control Board (SWRCB) LUST records contain an inventory of reported leaking UST incidents.	51	6
CA FID UST	The California Facility Inventory Underground Storage Tank(UST) (CA FID UST) database contains historical active and inactive UST listings as provided by the SWRCB. The database has not been updated since 1994.	81	15
State UST	UST Database – SWRCB provides a database of registered Underground Storage Tanks within the specified area.	27	13
HIST UST	The Hazardous Substance Storage Container Database is a historical listing of UST sites previously maintained by SWRCB. Current data can be found in the State or local UST database.	90	14
SWEEPS UST	Statewide Environmental Evaluation and Planning System. This underground storage tank listing was updated and maintained by a company contacted by the SWRCB in the early 1990's. The listing is no longer updated or maintained. The local agency is the contact for more information on a site on the SWEEPS list.	85	15
SWF/LF State Landfill/ Historical Landfill	Solid Waste Information System – The Integrated Waste Management Board maintains a list of Solid Waste Facilities/Landfill (SWF/LF) Sites, including active and inactive, permitted and non-permitted solid waste disposal facilities.	1	0
CHMIRS	California's Hazardous Materials Incident Report System (CHMIRS) contains information on reported hazardous material incidents (accidental releases or spills), as maintained by the Office of Emergency Services.	4	0
DEED	The DTSC Site Mitigation and Brownfields Reuse Program (SMBRP) list represents deed restrictions that are active. Some sites have multiple deed restrictions. The DTSC Hazardous Waste Management Program (HWMP) has developed a list of current or former hazardous waste facilities that have a recorded land use restriction at the local county recorder's office. The land use restrictions on this list were required by the DTSC HWMP as a result of the presence of hazardous substances that remain on site after the facility (or part of the facility) has been closed or cleaned up. The types of land use restriction include deed notice, deed restriction, or a land use restriction that binds current and future owners.	1	1
VCP	Voluntary Cleanup Program (VCP) is a list that contains low threat level properties with either confirmed or unconfirmed releases and the proponents have request that DTSC oversee investigation and or cleanup activities.	2	0
DRYCLEANERS	DTSC's list of drycleaner related facilities that have EPA ID numbers. These are facilities with certain SIC codes: power laundries, family and commercial; garment pressing and cleaner's agents; linen supply; coin-operated laundries and cleaning; dry cleaning plants, except rugs; carpet and upholster cleaning; industrial launderers; laundry and garment services.	7	1
Manufactured Gas Plants	The EDR Proprietary Manufactured Gas Plant Database includes records of coal gas plants (manufactured gas plants) compiled by EDR's researchers. Many of the byproducts of the gas production, such as coal tar (oily waste containing volatile and non-volatile chemicals), sludges, oils and other compounds are potentially hazardous to human health and the environment. The byproduct from this process was frequently disposed of directly at the plant site and can remain or spread slowly, serving as a continuous source of soil and groundwater contamination.	1	0

Database	Description	Records Listed	Records of Concern to the Project
CA WDS	California Waste Discharge Systems (CA WDS) include sites which have been issued waste discharge requirements by the SWRCB.	3	0
NPDES	The National Pollutant Discharge Elimination System (NPDES) database contains a list of NPDES permits, as provided by the SWRCB.	5	0
Cortese/HIST CORTESE	Cortese Hazardous Waste & Substances Sites – The Cal/EPA/Office of Emergency Information previously maintained a list of sites designated as LUST, SWF/LF or Cal-Sites. The list is no longer updated and cases are maintained by the SWRCB, Integrated Waste Management Board and DTSC.	21	3
SWRCY	A listing of recycling facilities in the state of California, provided by the Department of Conservation.	2	0
SLIC	The SLIC (Spills, Leaks, Investigations and Cleanup) program is designated to protect and restore water quality from spills, leaks and similar discharges. Statewide SLIC cases are maintained by the SWRCB.	3	1
HAZNET	Facility and Manifest Data. The data is extracted from the copies of hazardous waste manifests received each year by the DTSC. The annual volume of manifests is typically 700,000 - 1,000,000 annually, representing approximately 350,000 - 500,000 shipments.	124	0
Brownfields	A Brownfield site is an industrial or commercial project corridor that is abandoned, inactive, or underutilized, on which expansion or redevelopment is complicated because of the actual or perceived environmental contamination.	0	0
	Total Records	592	**77**

4.2 Summary of Listed Records

The EDR report identified 592 environmental records for sites located within the project area, or the one-quarter mile surrounding buffer. Within an urban area it is anticipated that commercial operations will increase the number of listings in a database search. Many of the database listings, however, are not considered to be of concern due to the scope of the project, the distance of the listed site from the project area, and/or a facility's lack of, or compliance with any previously noted violation(s). Additional database findings are not considered to be of concern due to the nature of the database. For example, records listed in the HAZNET database only identify facilities that have shipped hazardous waste with a manifest, which does not necessarily indicate a hazardous materials concern. As a result of these factors, 515 of the 592 records listed are not considered to be of concern to the project. The remaining 77 records, which correspond to 27 sites (sites are often listed in multiple databases), are considered to be of concern based on the evaluation of HDR's environmental professionals (as defined by ASTM). Details relating to the 27 sites of concern are presented below, and summarized in the data table presented in Appendix D. Regulatory files for each site were requested from the Santa Ana Regional Water Quality Control Board (SARWQCB), however no response was received as of the date of this report. HDR also utilized the California EPA (Cal EPA) GeoTracker® website to obtain additional information for listed sites. Where available, information obtained from the online file review is presented below.

It is important to note that in the state of California, several databases exist for the purpose of tracking underground storage tanks (USTs). Many of the databases are no longer updated, and limited information is available for the sites identified in these databases (HIST UST, SWEEPS UST, CA FID UST). While some overlap of sites does exist among the databases, each database may contain sites not listed elsewhere, and often the sites identified in these

databases are not listed in the current State UST database. Based on the lack of updated and consistent information, the most accurate information regarding many of the UST listings identified for the project area cannot be verified without additional regulatory file review and/or site-specific interviews. Only those UST sites located near a proposed passenger station are considered to be of concern based on the increased amount of subsurface disturbance associated with the construction of the stations. Underground storage tank sites located adjacent to the tracks, but not in an area of a proposed passenger station are not considered to be of concern based on the minimal amount ground disturbance anticipated with new track construction.

Twenty-three of the 27 sites identified from the EDR report are listed in the State UST, CA FID UST, SWEEPS UST and/or HIST UST databases. It has been the experience of HDR personnel that soil contamination frequently exists in the subsurface surrounding USTs not otherwise classified as a Leaking UST (LUST) site. Each of the current service stations listed below is considered to be of high-risk concern based on the likely presence of multiple, active gasoline and/or diesel USTs, for which potential contamination conditions cannot be confirmed with additional investigation. The remaining UST sites (former service stations, auto repair shops, industrial facilities) are considered to be of indeterminate risk based on the lack of current UST content/status information. The following is a list of the USTs sites, a Map Code reference for use with the figures found in Appendix B, and the potentially affected passenger stations:

- United Paper Stock (Map Code A) located at 165 E. Mill Street. Indeterminate-risk site, Mill Street Station.
- Orange Show Shell Current Service Station (Map Code B) located at 1194 S. Waterman Avenue. High-risk site, Waterman Avenue Station.
- Arrowhead Magazine (Map Code C) located at 1055 E. Cooley Avenue, indeterminate-risk site.
- White Flyer (Map Code D) located at 1454 S. Sunnyside Avenue. Indeterminate-risk site, Tippecanoe Station.
- Ford Wholesale Roofing, Co. (Map Code E) located at 1470 S. Tippecanoe Avenue. Indeterminate-risk site, Tippecanoe Station.
- Arco Current Service Station (Map Code F) located at 2098 W. Redlands Boulevard. High-risk site, California Street Station.
- Former P&M Service Station (Map Code G) located at 1590 W. Redlands Boulevard. Indeterminate-risk site, Alabama Street Station.
- Pep Boy Automotive (Map Code H) located at 1573 W. Redlands Boulevard. Indeterminate-risk site, Alabama Street Station.
- AAMCO (Map Code I) located at 1521 W. Redlands Boulevard. Indeterminate-risk site, Alabama Street Station.
- Former Circle Mobil Service Station (Map Code J) located at 875 Alabama Street. Indeterminate-risk site, Alabama Street Station.
- Inland Motors (Map Code K) located at 1121 W. Colton Avenue. Indeterminate-risk site, Alabama Street Station.
- Redlands Plaza West (Map Code L) located at 1323 W. Colton Avenue. Indeterminate-risk site, Alabama Street Station.

- Former Mobil Service Station (Map Code M) located at 1005 W. Redlands Boulevard. Indeterminate-risk site, New York Street Station.
- Former Rettig Machine Shop (Map Code N) located at 205 W. Stuart Avenue. Indeterminate-risk site, Downtown Redlands Station.
- Canyon City Transfer and Storage (Map Code O) located at 31 W. Stuart. Indeterminate-risk site, Downtown Redlands Station.
- Grigsby Bros. (Map Code P) located at 21 W. Stuart Avenue. Indeterminate-risk site, Downtown Redlands Station.
- Citrus Valley Towing (Map Code Q) located at 418 Orange Street. Indeterminate-risk site, Downtown Redlands Station.

In addition to UST listing(s), the following five sites are also listed as either in the LUST and/or HIST CORTESE (LUST equivalent database that is no longer updated) databases. It has been the experience of HDR personnel that residual contamination often exists in the subsurface surrounding a previously closed LUST case. As a result, any site with either an active or closed LUST/HIST CORTESE listing is considered to be of high-risk concern. Details regarding the LUST case status and potentially affected passenger stations are listed below.

- Former Service Station (Map Code R) located at 1195 S. Waterman Avenue, closed LUST and HIST CORTESE listings. Considered to be of concern to Waterman Avenue Station.
- S&G Roofing Supply (Map Code S) located at 1444 S. Tippecanoe Avenue, closed LUST and HIST CORTESE listings. Considered to be of concern to Tippecanoe Avenue Station.
- Support Services Building (Map Code T) located at 1333 S. Tippecanoe Avenue, closed LUST and HIST CORTESE listings. Considered to be of concern to Tippecanoe Avenue Station.
- Shell Service Station (Map Code U) located at 941 California Street, closed LUST listing. Considered to be of concern to California Street Station.
- Chevron Service Station (Map Code V) located at 1580 W. Redlands Avenue, closed LUST case. Considered to be of concern to the Alabama Street Station.

The remaining five of the 27 sites of concern are listed in various databases. Details related to these five sites are listed below.

- Former Hanford Foundry (Map Code W) located at 119 S. Arrowhead Avenue. The site is listed an active ENVIROSTOR and Comprehensive Environmental Response, Compensation and Liability Information System (CERCLIS) site. The site was classified by the EPA as “higher priority for further assessment” in 2006. The site is also listed in the DEED database, as having a land use deed restriction. The site is not located immediately adjacent to a proposed passenger station, however it is located approximately 250 feet upgradient of one of the four bridges located within the project area (bridge located approximately 250 feet west of Arrowhead Avenue). In the event that the project scope requires construction in the area of the bridge, ground disturbance may be of significant depth and encountering contamination associated with the site is possible. Based on the open status of the CERCLIS case, the site is considered to be high-risk.

- Trojan Plating (Map Code X) located at 236 S. Mountain View Avenue. The site is listed as an active ENVIROSTOR and CERCLIS site, and was classified as "higher priority for further assessment" in 2001. Though not located in the area of a proposed passenger station or one of the four bridges in the project area, the site is located adjacent to the tracks. Since the extent of contamination associated with an active CERCLIS site may be significant, the site is considered to be high-risk.
- Haz Mat Trans Inc (Map Code Y) located at 230 E. Dumas Street. The site, a hazardous materials transport company, is listed as a RCRA Non-generator facility with violations, as well as in the Hazardous Waste Transporter (HWT) database and the PCB Activity Database System (PADS) database. Based on the facilities operations and regulatory listings, the site if considered to be of concern. However, based on the lack of specific release information (if any), the site is considered to be of indeterminate-risk for the Waterman Avenue Station.
- Morgan Marshall Industries/Foamex Industries (Map Code Z) located at 1400 E. Victoria Avenue. The facility is listed in the Hazardous Waste Permit (HWP) database, which includes facilities with corrective actions tracked in the ENVIROSTOR database. Based on the information included in the EDR report, it is unclear whether corrective action has been taken against the facility. Regulatory files for the site were not returned from the SARWQCB. Based on the lack of information regarding onsite operations, and release details (if any), the site is considered to be of indeterminate-risk to the Tippecanoe Station.
- Orange Cleaners (Map Code AA) located at 450 Orange Street. The drycleaner facility is listed in the DRYCLEANERS and Spills, Leaks, Investigations and Cleanup (SLIC) databases. The SLIC listing relates to a tetrachloroethylene (PCE) release at the site; the case was opened in 2001 and closed in 2003. According to regulatory files reviewed via the GeoTracker® website, the case was closed after impacted soil was removed from the facility, and subsequent soil analysis identified volatile organic compound (VOC) contamination levels below detection limits. Based on the prior remediation activities at the site, it is considered to be of low-risk to the Downtown Redlands Passenger Station.

4.3 Historical Use Information

The objective of reviewing historical use information is to develop a history of previous land uses in the vicinity of the project area and to assess these uses for potential hazardous materials impacts that may affect the project. HDR reviewed those historical sources that were readily available and reviewable and likely to provide useful information, given the time and cost constraints inherent in ESA projects.

Fire Insurance Maps

Fire insurance maps are produced by private fire insurance companies to indicate uses of the project area on specified dates. HDR requested fire insurance maps from EDR, the copyright holder for the Sanborn map collection. Sanborn maps for the years 1892, 1900 and 1915 were reviewed for the project area. Only a small segment of the project area was included in the coverage of the 1892 map, from about 3rd Street to 9th Street, in Redlands. The project area consisted of orchards, numerous lumber yards, warehouses and mills, and some residential and lodging facilities. The former Atchison Topeka Santa Fe Railroad Depot located south of the

tracks, and west of Orange Street was present in 1892. Additional Southern Pacific Railroad (SPRR) tracks were also located south of the project area. Coverage of the 1900 maps was similar to that of the 1892 maps, including only a small segment of the project area located in Redlands. Development in 1900 was consistent with that of 1892.

The coverage of the 1915 maps extended slightly farther west, to Texas Street. The E.M Cope Commercial Co. was present in the location of the current Grigsby Brothers building (Map Code P). The Sanborn map indicates that chemicals were stored throughout the facility. Development in the downtown area of Redlands had expanded in 1915, and included a variety of retail shops, orchards, and several fruit packing facilities. Tracks were present in the current configuration, with southern-extending spurs located east of Lugonia Avenue and between 5th and 9th Streets. No additional sites of concern were identified in the Sanborn Map review.

Historical Aerial Photographs

Historical aerial photographs are valuable for the environmental assessor to review features of properties near the project area over a long period of time. HDR reviewed historical aerial photographs provided by EDR for the years 1930, 1938, 1953, 1966, 1977, 1989, 1994, 2002 and 2009. Information relating to observable features is presented below. Three additional sites of concern were identified in the historical aerial photograph review.

1930 – The project area was developed similarly to its current configuration at both the westernmost and easternmost ends of the project area. Development in these areas consisted of railroad tracks, commercial/industrial facilities and residential developments (the area located east of Church Street was largely residential). The remainder of the project area (from approximately Mill Street to Texas Street) consisted of agricultural or undeveloped land. The railroad tracks within the project area were located in their current configuration, with the exception of additional spurs located north of the tracks and west of E Street. The spurs identified in the Sanborn Maps (located east of Lugonia Avenue and between 5th and 9th Streets) were no longer present by 1930. Due to poor image quality, specific details on the facilities/structures located within the project area could not be determined from the 1930 image.

1938 – Development within the project area was similar to that of the 1930 photograph. The Hanford Foundry (Map Code X) was present in the 1938 image, and occupied the western-half of the block between Arrowhead Ave and Sierra Way, north of the railroad tracks. The majority of the project area continued to consist of agricultural and residential developments. Several otherwise unidentified ASTs were located in the eastern portion of the project area, south of the tracks and east of New York Street (Map Code AB). Based on the unknown contents of the tanks (still present today) and unknown historical use, the ASTs are considered to be of indeterminate-risk to the New York Street Station.

1953 – Development throughout the project area had increased by 1953. The Hanford Foundry facility had expanded to the east, and occupied the majority of the block. Residential, commercial and industrial developments were located throughout much of the project area from E Street, to about Waterman Avenue. Land use at the southeast intersection of the railroad tracks and Waterman Avenue (Map Code AC) was used for agricultural purposes. Several ASTs, and a possible grain elevator are present at the facility, however specific operations could not be determined. Based on the unknown operations at the site and presence of ASTs and a grain elevator, the potential exists that pesticide and herbicide residues may be present at the facility. Therefore, the site is considered to be of indeterminate risk to the Waterman Avenue

Station. The portion of the project area located from about the Santa Ana River to Texas Street remained used for agricultural and residential purposes. Residential development located east of Texas Street, both north and south of the project had expanded significantly by the early 1950s. Commercial and industrial facility-development located adjacent to the tracks had also expanded in this area, and was largely consistent with that of today's development. The area located east of Church Street remained largely residential.

1966 – Interstate 10, I-210 and I-215 were present by 1966. A portion of the project area located north of the railroad tracks, between Nevada Street and Tennessee Street consisted of I-10 off-ramps, and undeveloped land with commercial facilities under construction (agricultural land in 1953 image). A possible former service station (Map Code G) was present in 1966. Additional changes included a large residential development located in the center of the project area, from east of Tippecanoe Street to about Mountain View Avenue. The roofing supply company building (Map Code E) located at the northwest intersection of the tracks and Tippecanoe Street was present in 1966.

1977 – By the late 1970s, additional industrial and commercial facilities were located north of the railroad tracks, both east and west of Tippecanoe Street (including facilities located along Victoria Avenue). A service station was present at the southwest intersection of the railroad tracks and California Street (Map Code U). Additional commercial and retail facilities were present east of California Street, and along Redlands Boulevard. No other significant changes were noted in 1977.

1989 – All structures at the Hartford Foundry property were demolished by the late 1980s, as were the buildings located west of E Street. Much of the agricultural land located between Waterman Avenue and Mountain View Avenue was redeveloped with commercial and industrial facilities. Retail and commercial development had expanded east of California Street, and was largely consistent with current development.

1994 – Commercial warehouse development continued to expand in the central portion of the project area, and north of I-10. By the mid-1990s, construction of I-210 had begun. No other significant changes were noted in 1994.

2002 – Development in the project area was consistent with that of 1994. A building was located in the area of the Raub GAC treatment facility (Map Code AD), however no ASTs (currently present) were onsite in 2002.

2009 – The project area existed in its current configuration.

City Directory Information

City directory review was conducted at the San Bernardino Public Library's California Room. Directories for the years 1949 to 2008 for the portion of the project area located in San Bernardino, and from 1977 to 2008 for the portion located in Redlands (city directory coverage prior to 1977 was not available for Redlands, California at the San Bernardino Public Library). The information garnered during the review confirmed historic development consistent with the site reconnaissance and historical aerial review. No additional sites of concern were identified in the city directory review.

Historical Topographic Maps

Historical topographic maps provide an overview of the area relative to potential previous land uses. HDR reviewed historical topographic maps of the project area and adjoining properties

from the United States Geological Survey 7.5 minute series quadrangle maps for San Bernardino South, California (1954 photorevised 1967, 1973, and 1980) and Redlands, California (1901 photorevised 1954, 1967, 1973, 1980, 1988 and 1996). These maps served to verify the information gathered in the historic aerial photograph review.

4.4 Environmental Liens and Additional Information

No information regarding the chain-of-title ownership history or environmental liens recorded against the project area was provided by the user. Environmental lien searches were not conducted as part of the scope of work for this project.

4.5 Summary of Previous Environmental Investigations

No previous environmental investigations were reviewed for purposes of this ESA.

5.0 SITE RECONNAISSANCE AND INTERVIEWS

5.1 Site Reconnaissance

On August 9 through 13, 2010, HDR personnel conducted a site reconnaissance of the project area located in San Bernardino and Redlands, California. A railroad safety professional escorted HDR staff along the BNSF railroad tracks within the project area, allowing reconnaissance within the railroad R/W. The project and surrounding areas were also viewed from public access roads and vantage points. The project area consisted of the tracks and a variety of industrial, commercial, and retail facilities, as well as some residential, agricultural and undeveloped land.

The western portion of the project area (west of the Santa Ana River) consisted mainly of commercial and industrial warehouses, auto repair/auto body shops, and various manufacturing facilities, with some areas of undeveloped land. The previous location of the Hanford Foundry consisted of an undeveloped lot at the time of the site reconnaissance. The Mar-Tool machine shop (Map Code AE) was located on the north side of Mill Street, west of the tracks. Based on the machine shop operations and potential for waste streams to contribute to contamination, the site is considered to be of indeterminate -risk to the Mill Street Passenger Station. The Raub GAC treatment facility located on Waterman Avenue consisted of several ASTs and a retention basin. The facility included two separate areas of tanks that were each enclosed in chain-link fencing, with signage identifying one facility as the “Raub # 5 GAC Treatment Plant and CL-1 Station” and the second as Raub Treatment Plant wells number 6 and 8 “ION GAC CL2”. According to information obtained from the EPA’s website, the tanks are used as a water treatment facility, including chemical treatment related to groundwater contamination from nearby Norton Air force Base. (The Raub treatment facilities were not listed in the EDR report.) The agricultural facility identified in historical images from 1953 through 2002 (south of the tracks at Waterman Avenue) was no longer present at the time of the site reconnaissance.

The portion of the project area located between the Santa Ana River and California Street consisted of the riverbed channel, commercial warehouses and industrial facilities, some undeveloped land, and a large area of residential developments located between Tippecanoe Street and Mountain View Avenue. A reconnaissance of the proposed area of the Tippecanoe Street Station identified commercial and industrial facilities located on both the east and west sides of Tippecanoe Avenue. One of the facilities (currently White Flyer – Map Code D)

contained numerous large ASTs with attached piping and processing equipment (see Appendix B for site photograph). The facility and ASTs were located north of the current track, with a rail spur previously providing rail access to the facility. An additional area of ASTs with similar size, color and configuration of the Raub GAC treatment facility tanks were located approximately 1000 feet west of Tippecanoe Street, north of the tracks. Some agricultural land was present between Mountain View Avenue and California Street. A service station (Map Code V) was located at the northwest corner of the railroad tracks and California Street intersection. Evidence of a remediation system was present at the site, including asphalt sutures, an equipment stockade, and monitoring wells. (The service station is listed as a closed LUST site in the EDR report.)

The segment of the project area located between California Street and Church Street consisted of numerous retail facilities, including current service stations, shopping centers, auto dealerships, and restaurants. Numerous auto body and auto repair facilities are also located in this area. Some areas of undeveloped land were present in this segment, particularly from about Texas Street to about Eureka Street. The Grigsby Brothers building (Map Code P) was noted as having previous signage that read, “Insecticides and Nutritional Spray.”

The remainder of the project area (Church Street to Judson Street) consisted mainly of residential properties, with minimal commercial facilities located in the area. No pits, ponds, lagoons, or other indications of buried or large-scale hazardous material were identified during the reconnaissance of the project area. No large areas of staining were identified along the railroad R/W. It is important to note that none of the facilities located within the project area or immediately adjacent were individually assessed, and staining or disturbed ground may not have been visible from the vantage point of the site reconnaissance.

5.2 Interview

Interviews were not included in the scope of work for this ESA.

5.3 Known Current and Past Uses of the Project Area and Adjoining Properties

Current land use in the project area consists of BNSF railroad tracks and mixed-use development including numerous industrial facilities, commercial warehouses, and other retail developments, with some agricultural, residential and undeveloped land located throughout the area. Historical development in the area has remained largely consistent with its current land use. The railroad tracks have been present since at leas the late 1890s. The configuration of the tracks has not changed significantly over the years, with the exception of the removal of spurs previously located along the track. The easternmost and westernmost portions of the project area have been developed since at the least 1930s, with the central portion’s commercial/industrial uses expanding in the 1960s.

5.4 Utilities

HDR did not observe indications of subsurface utilities other than typical municipal utilities such as water, sewer, electrical, and telecommunications facilities. Additional utilities related to the operation of the railroad tracks are located throughout the project area.

6.0 DATA GAP ANALYSIS

The ASTM E 1527-05 standard requires a listing of "data gaps" encountered during the investigative process that may affect the validity of the conclusions drawn by the environmental professional. The ASTM E 1527-05 standard also requires that the environmental professional estimate the relative importance of the data gaps. Generally, gaps in available data are related to the availability of historical data sources for specific sites of concern. The environmental professional uses multiple historical data sources as a method to provide coverage for data gaps. Historical information is collected on a recurring basis, and the passage of time between data sets may or may not constitute a significant gap in data coverage. For this project, the following items may constitute a data gap as defined by ASTM:

- Lack of site-specific interviews
- Lack of adequate regulatory files available for review
- Inconsistency among California UST databases
- Lack of city directory review for Redlands prior to 1977

The absence of site-specific interviews, adequate regulatory files available for review, and inconsistency among UST databases may prove to be significant data gaps, particularly for the properties located within the proposed R/W. The findings of the interviews and regulatory file review can serve to confirm the presence/status of the tanks, or other hazardous materials concerns which may alter the ranking or REC classification of a site. The lack of city directory information prior to 1977 for the city of Redlands is not anticipated to be a significant data gap based on the information gathered from other historical sources.

7.0 FINDINGS AND CONCLUSIONS

HDR has conducted a Phase I ESA for the RCAA project, located in San Bernardino, and Redlands, San Bernardino County, California. The project area begins at E Street in San Bernardino, and follows the BNSF Redlands Subdivision railroad tracks approximately nine miles to Judson Street in Redlands. The project area consists of the BNSF tracks, and nine proposed passenger stations located along the entire length of the track. One additional station (San Bernardino Intermodal Transit Center) is located adjacent to the project area, but within the boundaries of the Redlands First Mile study area. Information regarding that passenger station can be found in the Redlands First Mile ESA, completed by HDR in May 2010.

This Phase I ESA identifies sites with RECs for the project area that may adversely affect construction or project area right-of-way acquisition. In the event that a site's regulatory issue has been resolved by the regulatory agency with jurisdiction, that site may be classified as a "Historic REC". In addition to the ASTM-based REC classification of a site, HDR also utilizes a risk ranking system to describe "sites of concern" located within the project area. This ESA was conducted in general conformance with the scope and limitations of the ASTM Practice E 1527-05. Any exceptions to or deletions from these ASTM practices are described in the previous sections of this report.

This ESA includes a summary of the site reconnaissance conducted on August 9 through 13, 2010, a review of environmental databases, and a review of historical data sources The ESA process resulted in the following findings and conclusions.

7.1 Findings

- The project area is located in an urban area of mixed-use development in San Bernardino and Redlands, California. In addition to the railroad tracks located in the project area, the adjacent properties include numerous industrial facilities, commercial warehouses, retail businesses, several auto repair facilities and auto dealerships, residential developments, a Southern California Edison Substation, and some agricultural and undeveloped land. The surrounding one-quarter mile buffer (used for identification of sites that may be the source of impacts, located near the tracks or potential passenger stations) includes similar development, as well as additional residential development and agricultural land.
- The EDR report identified 592 environmental records for sites located within the project area or surrounding one-quarter mile buffer. Within an urban area it is anticipated that commercial operations will increase the number of listings in a database search. Many of the database listings, however, are not considered to be of concern due to the scope of the project, the distance of the listed site from the project area, and/or a facility's lack of violations, or compliance with previously noted violation(s). Additional database findings are not considered to be of concern to the project due to the nature of the database. As a result of these factors, 515 of the 592 records listed are not considered to be of concern. The remaining 77 records, which correspond to 27 sites (sites are often listed in multiple databases), are considered to be of concern based on the evaluation of HDR's environmental professionals (as defined by ASTM). Details relating to the 27 sites are presented in Table 1 and in Appendix D.
- For the purposes of this report, the majority of the sites considered to be of concern are located in the area of a proposed passenger station or near one of four bridges that will potentially be replaced. Based on the increased amount of subsurface disturbance anticipated during construction of the stations/bridges, a greater likelihood of encountering subsurface contamination exists. Specifically, only UST and LUST sites located in the areas of the proposed stations/bridges are included in this report as sites of concern. Since ground disturbance is anticipated to be minimal along the track-only construction areas, UST and LUST sites not located near a station or bridge were not included as sites of concern. In the event that ground disturbance in the area of the track is expected to exceed 18 inches, the project area may need to be reevaluated for addition sites of concern.
- Within the state of California, several databases exist for the purpose of tracking USTs. Many of the databases are no longer updated, and limited information is available for the sites identified in these databases (HIST UST, SWEEPS UST, CA FID UST). While some overlap of sites does exist among the databases, each database may contain sites not listed elsewhere, and often the sites identified in these databases are not listed in the current State UST database. Based on the lack of updated and consistent information, the most accurate information regarding many of the UST listings identified for the project area cannot be verified without additional regulatory file review and/or site-specific interviews.
- Historical research indicated that the railroad tracks located within the project area have been present since at least the late 1800s, and many of the commercial and industrial warehouses/facilities at the easternmost and westernmost portions of the project area have been present since at least 1930. The central portion of the project

area was largely agricultural until the mid-1960s, when residential and commercial development began. For the purposes of this ESA, historical aerial, Sanborn fire insurance map, and historic city directory research was conducted. Three additional sites of concern (Map Codes AB, AC, and AD) were identified during the historical research for the project and surrounding areas. Details relating to the sites are presented in Table 1, and in Appendix D.

- The site reconnaissance of the project identified one additional site of concern (Map Code AE). No indications of large-scale, previous spills or hazardous material usage or disposal were identified within the project area. No pits, ponds, lagoons, or other indications of buried or large-scale hazardous material were identified during the reconnaissance of the project area. No large areas of staining were identified along the railroad R/W. It is important to note that none of the facilities located within the project area or immediately adjacent were individually assessed, and staining or disturbed ground may not have been visible from the vantage point of the site reconnaissance (railroad tracks and pubic access roads).
- The absence of site-specific interviews, regulatory files and inconsistency among UST databases may prove to be significant data gaps. The findings of the interviews and regulatory file review can serve to confirm the presence/status of the tanks, or other hazardous materials concerns which may alter the ranking or REC classification of a site.

Table 1 summarizes the findings of the sites of concern identified during this ESA.

Table 1 – Sites of Concern

HDR Map Code (1)	Site Name	Address	Site Operations Relative to Hazmat Issues(2), Regulatory Listing of concern(3)	Data Source (4)	Risk Ranking L/ I/ H (5)	Possible Affected Station or Bridge(6)	REC or HREC (7)
A	United Paper Stock	165 E. Mill Street	Paper recycling facility. One diesel fuel UST listed in CA FID, SWEEPS, HIST and UST databases.	R, D, H	I	Mill Street	REC
B	Orange Show Shell Service Station	1194 S. Waterman Avenue	Current service station. USTs located onsite	R,D, H	H	Waterman Avenue	REC
C	Arrowhead Magazine	1055 E. Cooley Avenue	One UST (unknown contents) listed in CA FID and SWEEPS UST databases.	R, D, H	I	Tippecanoe Street	REC
D	White Flyer (formerly Reagent Chemical and Research)	1454 S. Sunnyside Avenue	Former chemical processing facility. One diesel fuel UST listed in CA FID, SWEEPS, HIST and UST databases.	R, D, H	I	Tippecanoe Street	REC
E	Ford Wholesale Roofing Co.	1470 S. Tippecanoe Avenue	Roofing supplier, Multiple USTs listed in CA FID, Sweeps and UST databases (unknown contents).	R, D, H	I	Tippecanoe Street	REC

HDR Map Code (1)	Site Name	Address	Site Operations Relative to Hazmat Issues(2), Regulatory Listing of concern(3)	Data Source (4)	Risk Ranking L/ I/ H (5)	Possible Affected Station or Bridge(6)	REC or HREC (7)
F	ARCO Service Station	2098 W. Redlands Boulevard	Current service station. Listed in UST database.	R, D, H	H	California Street	REC
G	P& M Service Station	1590 W. Redlands Boulevard	Former service station. Multiple fuel USTs listed in CA FID, SWEEPS and HIST UST databases.	R, D, H	I	Alabama Street	REC
H	Pep Boys Automotive	1573 W. Redlands Boulevard	Auto repair facility. One waste oil UST listed in CA FID, SWEEPS, HIST and UST databases.	R, D, H	I	Alabama Street	REC
I	AAMCO	1521 W. Redlands Boulevard	Auto repair facility. One waste oil UST listed CA FID, SWEEPS and HIST UST databases.	R, D, H	I	Alabama Street	REC
J	Circle Mobil	875 Alabama Street	Historic service station. Numerous fuel and waste oil USTs listed in CA FID, SWEEPS, HIST and UST databases.	R, D, H	H	Alabama Street	REC
K	Inland Motors	1121 W. Colton Avenue	Auto repair facility. Numerous fuel and oil USTs listed in CA FID, Sweeps and HIST UST databases.	R, D, H	I	Alabama Street	REC
L	Redlands Plaza West	1323 W. Colton Avenue	Rental car facility. Three fuel USTs listed in HIST UST database.	R, D, H	I	Alabama Street	REC
M	Mobil	1005 W. Redlands Boulevard	Former service station. Multiple USTs listed in CA FID, SWEEPS, HIST UST and UST databases.	R, D, H	I	New York Street	REC
N	Former Rettig Machine Shop	205 W. Stuart Avenue	Former machine shop. One fuel UST listed in CA FID, SWEEPS and HIST UST databases.	R, D, H	I	Downtown Redlands	REC
O	Canyon City Transfer & Storage	31 W. Stuart Avenue	Unknown operations. One fuel UST listed in CA FID, HIST, and SWEEPS UST	R, D, H	I	Downtown Redlands	REC

HDR Map Code (1)	Site Name	Address	Site Operations Relative to Hazmat Issues(2), Regulatory Listing of concern(3)	Data Source (4)	Risk Ranking L/ I/ H (5)	Possible Affected Station or Bridge(6)	REC or HREC (7)
			databases.				
P	Grigsby Bros. Building	21 W. Stuart Avenue	Former insecticide batch plant. Two USTs (unknown contents) listed in HIST UST database.	R, D, H	I	Downtown Redlands	REC
Q	Citrus Valley Towing	418 Orange Street	Auto repair facility. Numerous fuel and waste oil USTs listed in HIST UST database.	R, D, H	I	Downtown Redlands	REC
R	Service Station	1195 S. Waterman	Auto repair facility. Closed HIST CORTESE and LUST cases onsite.	R, D, H	H	Waterman Avenue	REC
S	S&G Roofing Supply	1444 S. Tippecanoe Avenue	Roofing supplier, closed HIST CORTESE, and LUST case onsite. UST listed in CA FID and SWEEPS UST databases (unknown contents).	R, D, H	H	Tippecanoe Street	REC
T	Support Services Building	1333 S. Tippecanoe Avenue	Machine storage warehouse, closed HIST CORTESE, and LUST case onsite. One gasoline UST listed in CA FID, SWEEPS, HIST and UST databases.	R, D, H	H	Tippecanoe Street	REC
U	Shell Service Station	941 California Street	Current service station. Closed LUST case onsite. Multiple USTs listed in CA FID, SWEEPS and UST databases.	R, D, H	H	California Street	REC
V	Chevron Service Station	1580 W. Redlands Boulevard	Current service station. Closed LUST case onsite. Listed in UST database.	R, D, H	H	Alabama Street	REC
W	Hanford Foundry	119 S. Arrowhead Avenue	Former foundry. Active CERCLIS site. Classified as “higher priority for further assessment” in 2006.	R, D, H	H	D Street Bridge	REC
X	Trojan Plating	236 S. Mountain View	Metal plating facility. Active CERCLIS site.	R, D, H	H	N/A	REC

HDR Map Code (1)	Site Name	Address	Site Operations Relative to Hazmat Issues(2), Regulatory Listing of concern(3)	Data Source (4)	Risk Ranking L/ I/ H (5)	Possible Affected Station or Bridge(6)	REC or HREC (7)
		Avenue	Classified as "higher priority for further assessment" in 2001.				
Y	HazMat Trans Inc.	230 E. Dumas Street	Hazardous materials transporter. RCRA Non-Generator with violations, PADS, HWT listings.	R, D, H	I	Waterman Avenue	REC
Z	Morgan Marshall Industries/Foamex Industries	1400 E. Victoria Avenue	Former manufacturing plant. HWP listing.	R, D, H	I	Tippecanoe Avenue	REC
AA	Orange Cleaners	450 Orange Street	Drycleaners. One closed SLIC case listing. PCE contaminated soil excavated in 2002.	R, D, H	L	Downtown Redlands	HREC
AB	Unidentified Aboveground Storage Tanks (ASTs)	North of Redlands Boulevard, West of Stuart Avenue	Unidentified ASTs present since at least the 1930s.	R, H	I	New York Street	NO
AC	Agricultural Facility	Southeast corner BNSF tracks and Waterman Avenue	Historic agricultural facility with several ASTs and grain elevator previously onsite. Operations may have contributed to pesticide/herbicide impact onsite.	R, H	I	Waterman Avenue	NO
AD	Raub GAC Treatment Facility	1295 S. Waterman Avenue	Wastewater treatment processing facility. No EDR listing.	R, H	L	Waterman Avenue	NO
AE	Mar-Tool	140 E. Mill Avenue	Metal machine shop. No EDR listing. Site operations and waste streams may be of concern.	R, H	I	Mill Street	NO

(1) Corresponds to location of site as depicted in Appendices A and B
(2) Current = active station/facility, Former = building still present but under different operations, Historic = building no longer present.
(3) LUST=Leaking Underground Storage Tank, UST= Underground Storage Tank, PADS= PCB Activity Database, HWP= Hazardous Waste Permitted-facility. Complete list of acronyms identified in EDR report in Appendix C
(4) Indicates primary information sources for listing: R=Reconnaissance, D=Database, H=Historical Source (city Directories, historical aerial photographs)
(5) Risk of potential impacts onsite, Low / Indeterminate / High
(6) D Street Bridge located approximately 200 feet east of D Street, adjacent to tracks.
(7) REC = Recognized Environmental Condition, HREC = Historic Recognized Environmental Condition

7.2 Conclusions

HDR has identified 31 sites of concern located within the project area or surrounding buffer. Of the 31 sites, 26 sites have conditions that would qualify as a REC, and one site as an HREC. The following statement is required by ASTM E 1527-05 as a positive declaration of whether REC(s) were found:

> *HDR has performed a Phase I Environmental Site Assessment (ESA) in conformance with the scope and limitations of ASTM E 1527-05 of the project area (as defined elsewhere in this report). Any exceptions to or deletions from these practices are described in the report. This report has revealed evidence of 26 sites with Recognized Environmental Conditions (RECs), and one site with a Historic REC in connection with the project area*.

8.0 RECOMMENDATIONS

Recommendations included in this report have been developed through the investigative procedures described in the *Scope of Services, Significant Assumptions, and Limitations* section of this report. These findings should be reviewed within the context of the limitations provided in the *Scope of Services, Significant Assumptions, and Limitations* section. Based on the location and specific details of the identified risk sites, HDR has identified 20 RECs and one HREC associated with the project area.

Based on the findings and conclusions reached in this report, HDR makes the following recommendations for the project area:

Recommendation 1

Based on the amount of subsurface disturbance anticipated, in conjunction with the identification of various sites of concern, HDR recommends further investigation in the form of site-specific, ASTM-compliant Phase I ESA investigations for the areas listed below. The site-specific ESA investigation can be focused to the specific location of the passenger station when exact boundaries and site plans are developed. Site-specific Phase I ESAs will allow the study team to identify issues in more detail, with the added benefit of interviews and regulatory file review. HDR recommends site-specific ESAs for the following:

- Mill Street Station - Based on the current and historical industrial use of the area both north and south of the tracks, a site-specific ESA is recommended for the Mill Street Passenger Station once its exact location is determined. This investigation would include sites identified as Map Codes A, W, X, and AE, as applicable, based on the station's location.
- Waterman Avenue Station – Based on the current and historical facility operations in the area, a site-specific ESA is recommended for the Waterman Avenue Passenger Station once its exact location is determined. This investigation would include sites identified in as Map Codes B, R, Y, AC and AD, as applicable, based on the station's location.
- Tippecanoe Street Station - Based on the current and historical industrial use of the area, a site-specific ESA is recommended if the Tippecanoe Street Passenger Station will be constructed **north of the tracks, east or west of Tippecanoe Street.** This investigation would include sites identified as Map Codes C, D, E, S, T, and Z, as applicable based on the station's exact location. In the event that the station is constructed south of the tracks, no further

investigating is recommended at this time.

- California Street Station – Based on the presence of a closed LUST case in the area, a site-specific ESA is recommended for the California Street Passenger Station once its exact location is determined. This investigation would include sites identified as Map Codes F and U , as applicable based on the station's location.
- Alabama Street Station – Based on the regulatory listings identified in the area, a site-specific ESA is recommended for the Alabama Street Passenger Station once its exact location is determined. This investigation would include sites identified as Map Codes G, H, I, J, K, L, and V, as applicable, based on the station's location.
- New York Street Station – Based on the unknown contents and purpose of the ASTs identified in the area, and regulatory listings in the area, a site-specific ESA is recommended for the New York Street Passenger Station once its exact location is determined. This investigation would include sites identified as Map Codes M and AB, as applicable, based on the station's location.
- Downtown Redlands Passenger Station – Based on the sites identified, and historical use of the area, a site-specific ESA is recommended for the Downtown Redlands Passenger Station once its exact location is known. This investigation would include sites identified as Map Codes N, O, P, Q, and AA, as applicable, based on the station's location.

Recommendation 2

For the remainder of the station locations, sites of concern, and the entire length of the project area, HDR recommends that all construction contractors should be instructed to immediately stop all subsurface activities in the event that potentially hazardous materials are encountered, an odor is identified, or significantly stained soil is visible. Contractors should be instructed to follow all applicable regulations regarding discovery and response for hazardous materials encountered during the construction process.

Recommendation 3

In the event that ground disturbance in the area of new track construction (not otherwise located within the area of a proposed passenger station) is expected to exceed 18 inches, the project area should be reevaluated for additional sites of concern.

Recommendation 4

HDR recommends that if this report is 6 months old or older when property acquisition or construction begins, the recommendations within this report be reevaluated. The applicable ASTM standard (E 1527-05) requires a reevaluation of site conditions if a Phase I report (ESA) is older than 180 days (6 months).

9.0 QUALIFICATIONS OF ENVIRONMENTAL PROFESSIONALS

9.1 Signatures and Qualifications

We declare that, to the best of our professional knowledge and belief, we meet the definition of environmental professional as defined in Section 312.10 of 42 C.F.R. Part 312. This Phase I ESA was conducted under the supervision of a qualified environmental professional.

We have the specific qualifications based on education, training, and experience to assess a property of the nature, history, and setting of the subject property. We have developed and performed the AAI in conformance with standards and practices set forth in 40 C.F.R. Part 312.

The preceding report has been prepared in general conformance with standard industry practice for performance of ESAs, and includes the applicable portions of the investigation procedures codified in ASTM E 1527-05, *Standard Practice for Environmental Site Assessments: Environmental Site Assessment Process*. The end user of this report may rely on the contents, findings, and conclusions to be accurate within the limitations stated in this report and in the ASTM standard. The report also complies with specific requirements supplied by the client.

Hazardous Material Specialist
Colleen Murray

Environmental Professional
Kelly W. Kading, CPG, CHMM
Senior Professional Associate

Environmental Professional/CA REA
Jeanette Winter
Environmental Planner

Qualifications of Environmental Professionals

This Phase I ESA was performed by the following HDR employee.

Ms. Colleen Murray, HDR's qualified environmental professional, as defined by ASTM Practice E 1527-05, has more than 5 years of experience in the assessment of impacted properties and compliance with environmental regulations. She has a Bachelor's degree in Organizational Studies from Arizona State University and is currently pursuing a Master's degree in Environmental and Emergency Management. Ms. Murray's experience includes environmental health and safety, industrial hygiene, emergency response, and the submittal of various state and federally required reports and permits.

Qualifications of QA/QC Review Professionals

Reviews for quality assurance and quality control were performed by the following HDR employees.

Mr. Kelly W. Kading, CPG, CHMM, an environmental professional as defined by ASTM E 1527-05, has more than 22 years of experience in assessment and remediation of impacted properties and compliance with environmental regulations. He has a B.S. in Geology from Colorado State University and is a Certified Professional Geologist (#9173), and a Certified Hazardous Materials Manager (#1995). He specializes in forensic investigation of hazardous materials-impacted properties for municipal and state agencies, as well as commercial clients. His experience covers assessment of more than 1,500 properties ranging from agricultural land to multigenerational industrial properties in 32 states and 2 foreign countries. He is highly knowledgeable of federal, state, and local environmental regulations and standards and has served on the National Board of Directors of the Academy of Certified Hazardous Materials Managers. He serves as HDR's National Phase I Best Practices Team leader, and is responsible for training HDR's Phase I practitioners nationwide.

Ms. Jeanette Winter, HDR's qualified environmental professional, as defined by ASTM Practice E 1527-05, has 10 years of experience in the assessment of impacted properties and compliance with environmental regulations. She has a B.S. in Environmental Studies from San Jose State University and is a California Registered Environmental Assessor.

10.0 REFERENCES

American Society for Testing and Materials (ASTM). 2005. ASTM Practice E 1527-05. *Standard Practice for Environmental Site Assessments: Phase I Environmental Site Assessment Process.*

Bergeron, Pete B. 22 May 1995. *Work Plan for Site Closure: Verification Boring Advancement.*

California EPA GeoTracker® (August 16-20, 2010). http://geotracker.waterboards.ca.gov /default.asp.

Environmental Data Resources, Inc. (EDR). Report: *REDLAND AA,* August 2, 2010.

Appendix A

Figures

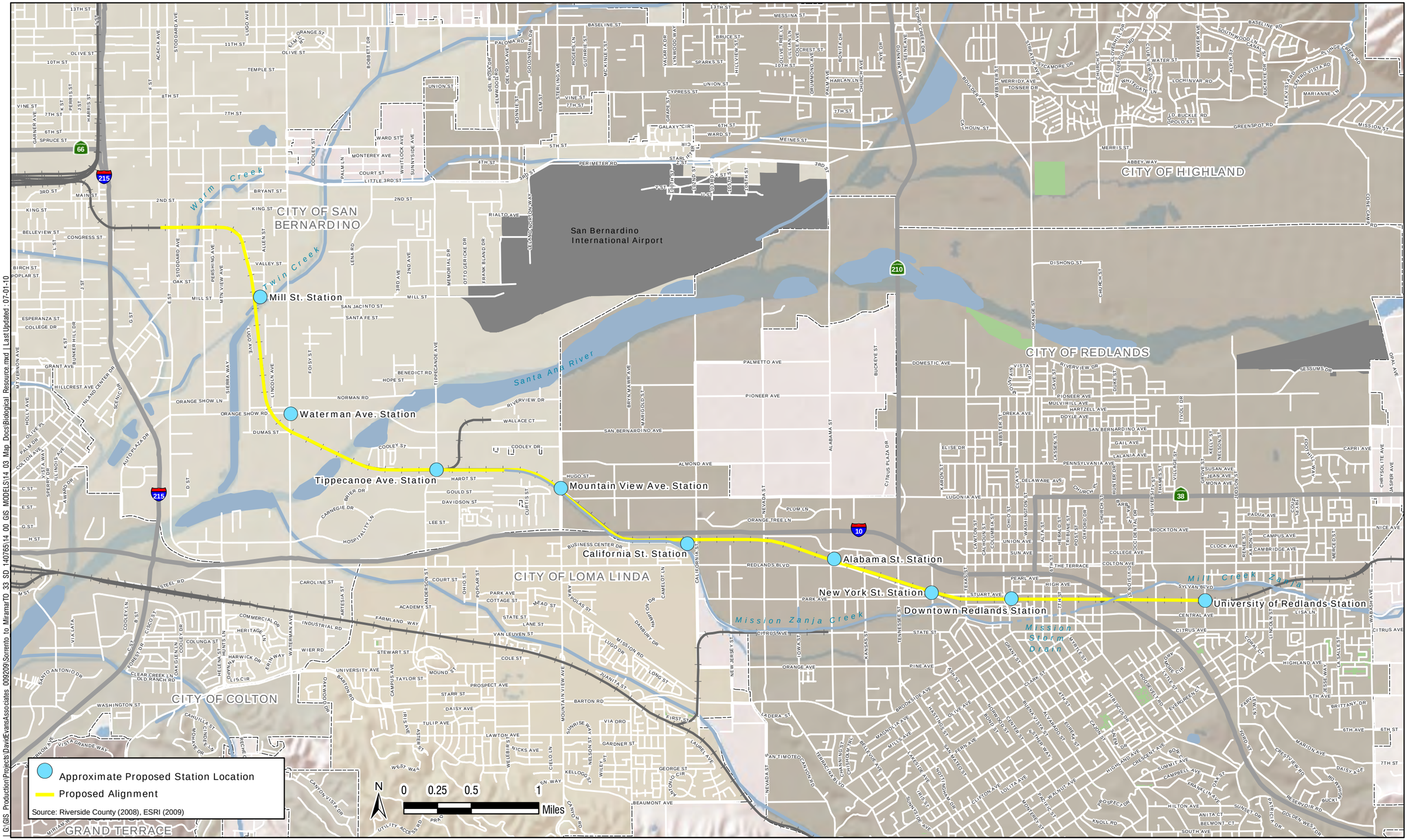

G:\GIS_Production\Projects\DavidEvansAssociates 009209\Sorrento to MiramarTO 33 SD 140765\14 00 GIS MODELS\14 03 Map Docs\Biological Resource.mxd | Last Updated: 07-01-10

Figure 1
Phase I Environmental Site Assessment

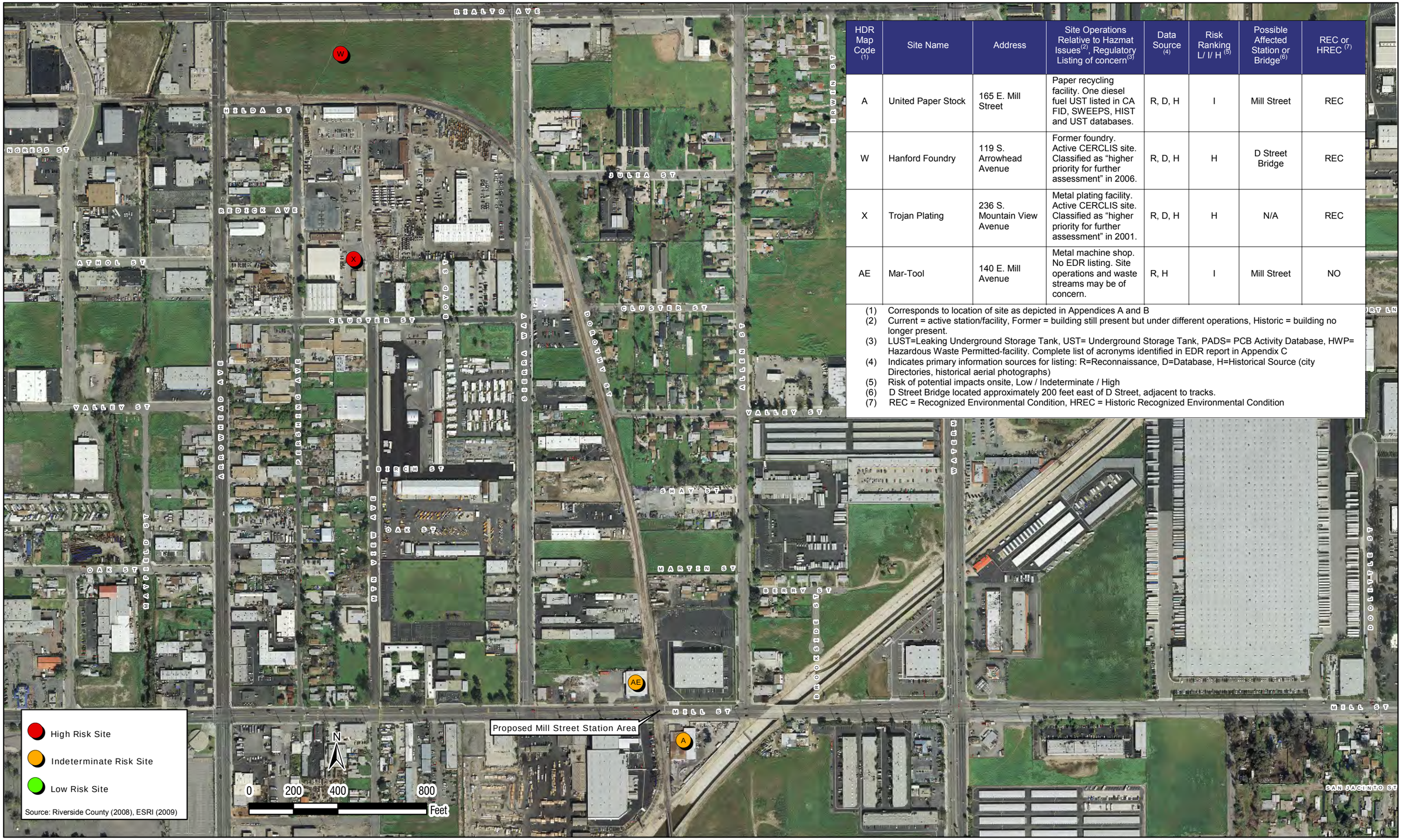

HDR Map Code (1)	Site Name	Address	Site Operations Relative to Hazmat Issues(2), Regulatory Listing of concern(3)	Data Source (4)	Risk Ranking L/ I/ H (5)	Possible Affected Station or Bridge(6)	REC or HREC (7)
A	United Paper Stock	165 E. Mill Street	Paper recycling facility. One diesel fuel UST listed in CA FID, SWEEPS, HIST and UST databases.	R, D, H	I	Mill Street	REC
W	Hanford Foundry	119 S. Arrowhead Avenue	Former foundry. Active CERCLIS site. Classified as "higher priority for further assessment" in 2006.	R, D, H	H	D Street Bridge	REC
X	Trojan Plating	236 S. Mountain View Avenue	Metal plating facility. Active CERCLIS site. Classified as "higher priority for further assessment" in 2001.	R, D, H	H	N/A	REC
AE	Mar-Tool	140 E. Mill Avenue	Metal machine shop. No EDR listing. Site operations and waste streams may be of concern.	R, H	I	Mill Street	NO

(1) Corresponds to location of site as depicted in Appendices A and B
(2) Current = active station/facility, Former = building still present but under different operations, Historic = building no longer present.
(3) LUST=Leaking Underground Storage Tank, UST= Underground Storage Tank, PADS= PCB Activity Database, HWP= Hazardous Waste Permitted-facility. Complete list of acronyms identified in EDR report in Appendix C
(4) Indicates primary information sources for listing: R=Reconnaissance, D=Database, H=Historical Source (city Directories, historical aerial photographs)
(5) Risk of potential impacts onsite, Low / Indeterminate / High
(6) D Street Bridge located approximately 200 feet east of D Street, adjacent to tracks.
(7) REC = Recognized Environmental Condition, HREC = Historic Recognized Environmental Condition

Figure 2a
Phase I Environmental Site Assessment - Mill Street Station

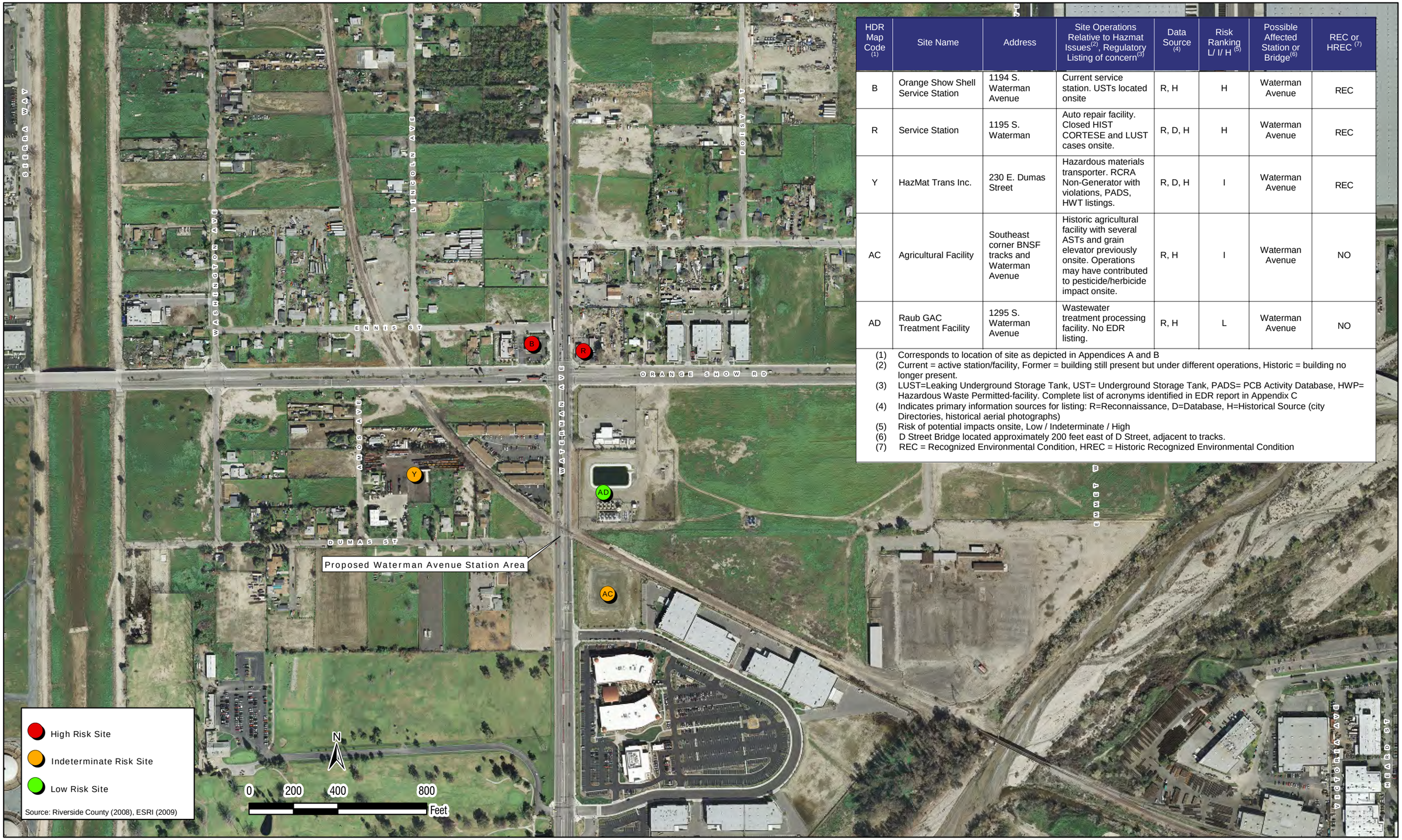

HDR Map Code (1)	Site Name	Address	Site Operations Relative to Hazmat Issues(2), Regulatory Listing of concern(3)	Data Source (4)	Risk Ranking L/ I/ H (5)	Possible Affected Station or Bridge(6)	REC or HREC (7)
B	Orange Show Shell Service Station	1194 S. Waterman Avenue	Current service station. USTs located onsite	R, H	H	Waterman Avenue	REC
R	Service Station	1195 S. Waterman	Auto repair facility. Closed HIST CORTESE and LUST cases onsite.	R, D, H	H	Waterman Avenue	REC
Y	HazMat Trans Inc.	230 E. Dumas Street	Hazardous materials transporter. RCRA Non-Generator with violations, PADS, HWT listings.	R, D, H	I	Waterman Avenue	REC
AC	Agricultural Facility	Southeast corner BNSF tracks and Waterman Avenue	Historic agricultural facility with several ASTs and grain elevator previously onsite. Operations may have contributed to pesticide/herbicide impact onsite.	R, H	I	Waterman Avenue	NO
AD	Raub GAC Treatment Facility	1295 S. Waterman Avenue	Wastewater treatment processing facility. No EDR listing.	R, H	L	Waterman Avenue	NO

(1) Corresponds to location of site as depicted in Appendices A and B
(2) Current = active station/facility, Former = building still present but under different operations, Historic = building no longer present.
(3) LUST=Leaking Underground Storage Tank, UST= Underground Storage Tank, PADS= PCB Activity Database, HWP= Hazardous Waste Permitted-facility. Complete list of acronyms identified in EDR report in Appendix C
(4) Indicates primary information sources for listing: R=Reconnaissance, D=Database, H=Historical Source (city Directories, historical aerial photographs)
(5) Risk of potential impacts onsite, Low / Indeterminate / High
(6) D Street Bridge located approximately 200 feet east of D Street, adjacent to tracks.
(7) REC = Recognized Environmental Condition, HREC = Historic Recognized Environmental Condition

Figure 2c
Phase I Environmental Site Assessment - Waterman Avenue Station

HDR Map Code (1)	Site Name	Address	Site Operations Relative to Hazmat Issues(2), Regulatory Listing of concern(3)	Data Source (4)	Risk Ranking L/ I/ H (5)	Possible Affected Station or Bridge(6)	REC or HREC (7)
C	Arrowhead Magazine	1055 E. Cooley Avenue	One UST (unknown contents) listed in CA FID and SWEEPS UST databases.	R, D, H	I	Tippecanoe Street	REC
D	White Flyer (formerly Reagent Chemical and Research)	1454 S. Sunnyside Avenue	Former chemical processing facility. One diesel fuel UST listed in CA FID, SWEEPS, HIST and UST databases.	R, D, H	I	Tippecanoe Street	REC
E	Ford Wholesale Roofing Co.	1470 S. Tippecanoe Avenue	Roofing supplier, Multiple USTs listed in CA FID, Sweeps and UST databases (unknown contents).	R, D, H	I	Tippecanoe Street	REC
S	S&G Roofing Supply	1444 S. Tippecanoe Avenue	Roofing supplier, closed HIST CORTESE, and LUST case onsite. UST listed in CA FID and SWEEPS UST databases (unknown contents).	R, D, H	H	Tippecanoe Street	REC
T	Support Services Building	1333 S. Tippecanoe Avenue	Machine storage warehouse, closed HIST CORTESE, and LUST case onsite. One gasoline UST listed in CA FID, SWEEPS, HIST and UST databases.	R, D, H	H	Tippecanoe Street	REC
Z	Morgan Marshall Industries/Foamex Industries	1400 E. Victoria Avenue	Former manufacturing plant. HWP listing.	R, D, H	I	Tippecanoe Street	REC

(1) Corresponds to location of site as depicted in Appendices A and B
(2) Current = active station/facility, Former = building still present but under different operations, Historic = building no longer present.
(3) LUST=Leaking Underground Storage Tank, UST= Underground Storage Tank, PADS= PCB Activity Database, HWP= Hazardous Waste Permitted-facility. Complete list of acronyms identified in EDR report in Appendix C
(4) Indicates primary information sources for listing: R=Reconnaissance, D=Database, H=Historical Source (city Directories, historical aerial photographs)
(5) Risk of potential impacts onsite, Low / Indeterminate / High
(6) D Street Bridge located approximately 200 feet east of D Street, adjacent to tracks.
(7) REC = Recognized Environmental Condition, HREC = Historic Recognized Environmental Condition

Figure 2c
Phase I Environmental Site Assessment - Tippecanoe Avenue Station

Figure 2d
Phase I Environmental Site Assessment - Mountain View Avenue Station

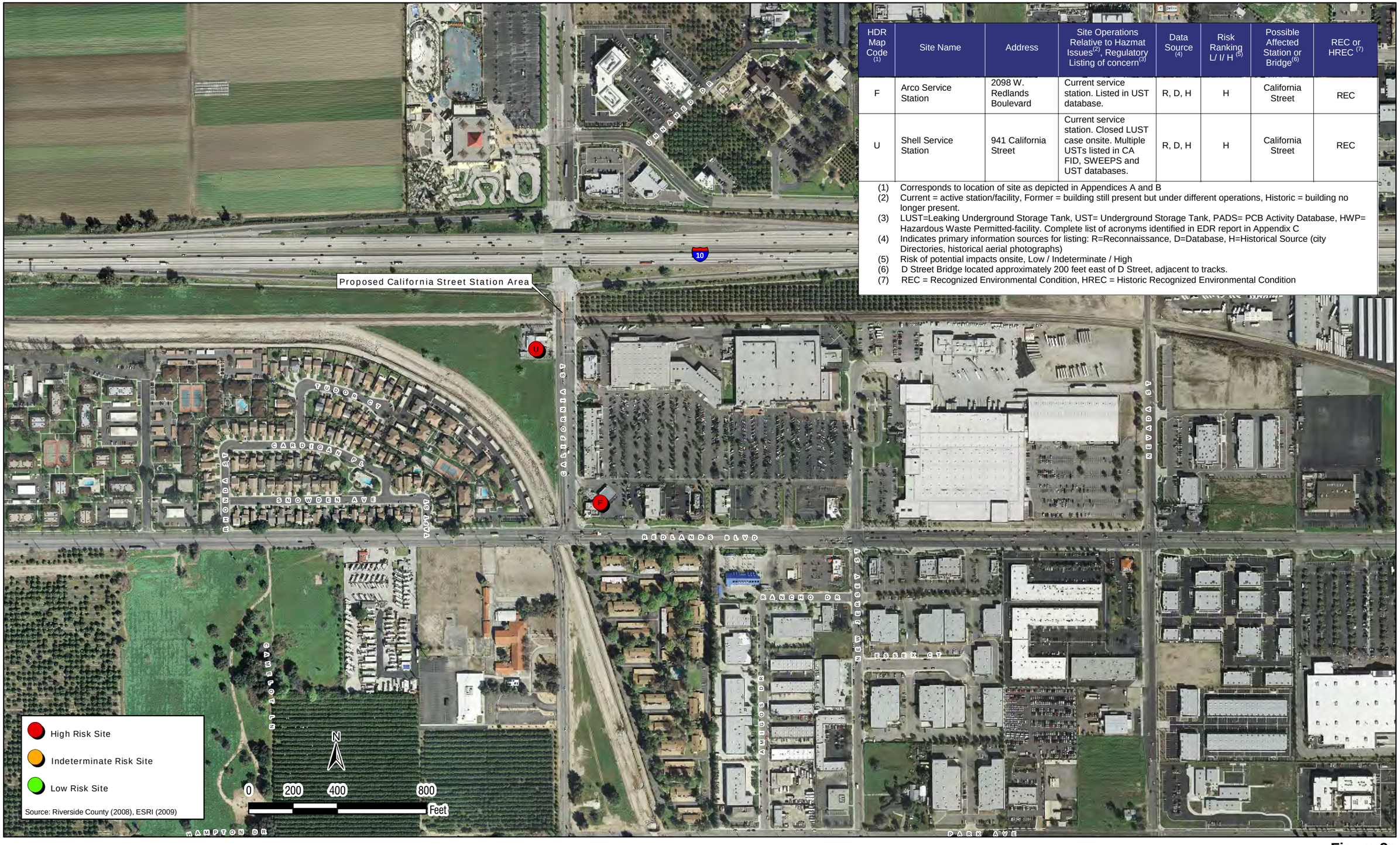

HDR Map Code (1)	Site Name	Address	Site Operations Relative to Hazmat Issues(2), Regulatory Listing of concern(3)	Data Source (4)	Risk Ranking L/ I/ H (5)	Possible Affected Station or Bridge(6)	REC or HREC (7)
F	Arco Service Station	2098 W. Redlands Boulevard	Current service station. Listed in UST database.	R, D, H	H	California Street	REC
U	Shell Service Station	941 California Street	Current service station. Closed LUST case onsite. Multiple USTs listed in CA FID, SWEEPS and UST databases.	R, D, H	H	California Street	REC

(1) Corresponds to location of site as depicted in Appendices A and B
(2) Current = active station/facility, Former = building still present but under different operations, Historic = building no longer present.
(3) LUST=Leaking Underground Storage Tank, UST= Underground Storage Tank, PADS= PCB Activity Database, HWP= Hazardous Waste Permitted-facility. Complete list of acronyms identified in EDR report in Appendix C
(4) Indicates primary information sources for listing: R=Reconnaissance, D=Database, H=Historical Source (city Directories, historical aerial photographs)
(5) Risk of potential impacts onsite, Low / Indeterminate / High
(6) D Street Bridge located approximately 200 feet east of D Street, adjacent to tracks.
(7) REC = Recognized Environmental Condition, HREC = Historic Recognized Environmental Condition

Figure 2e
Phase I Environmental Site Assessment - California Street Station

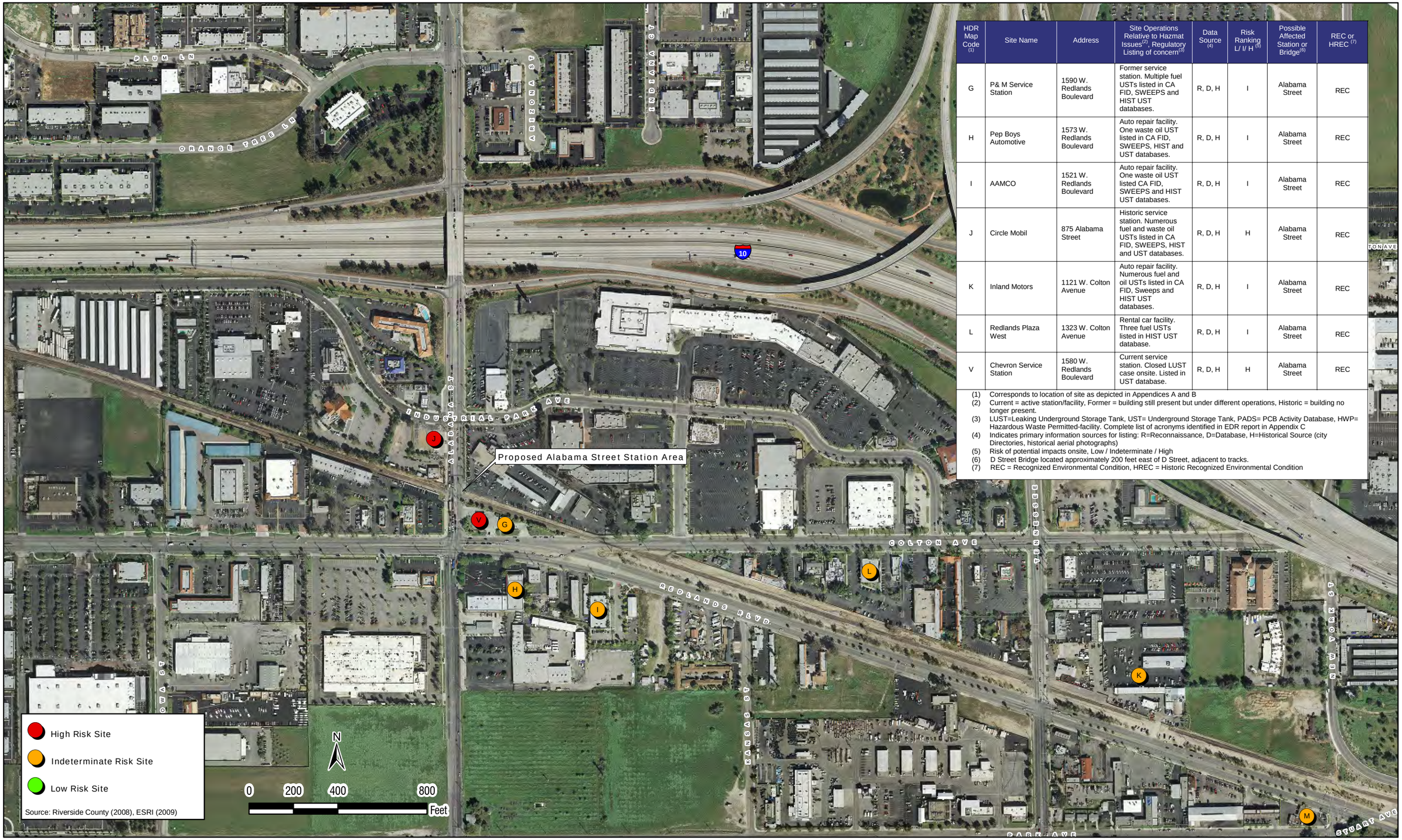

HDR Map Code (1)	Site Name	Address	Site Operations Relative to Hazmat Issues(2), Regulatory Listing of concern(3)	Data Source (4)	Risk Ranking L / I / H (5)	Possible Affected Station or Bridge(6)	REC or HREC (7)
G	P& M Service Station	1590 W. Redlands Boulevard	Former service station. Multiple fuel USTs listed in CA FID, SWEEPS and HIST UST databases.	R, D, H	I	Alabama Street	REC
H	Pep Boys Automotive	1573 W. Redlands Boulevard	Auto repair facility. One waste oil UST listed in CA FID, SWEEPS, HIST and UST databases.	R, D, H	I	Alabama Street	REC
I	AAMCO	1521 W. Redlands Boulevard	Auto repair facility. One waste oil UST listed CA FID, SWEEPS and HIST UST databases.	R, D, H	I	Alabama Street	REC
J	Circle Mobil	875 Alabama Street	Historic service station. Numerous fuel and waste oil USTs listed in CA FID, SWEEPS, HIST and UST databases.	R, D, H	H	Alabama Street	REC
K	Inland Motors	1121 W. Colton Avenue	Auto repair facility. Numerous fuel and oil USTs listed in CA FID, Sweeps and HIST UST databases.	R, D, H	I	Alabama Street	REC
L	Redlands Plaza West	1323 W. Colton Avenue	Rental car facility. Three fuel USTs listed in HIST UST database.	R, D, H	I	Alabama Street	REC
V	Chevron Service Station	1580 W. Redlands Boulevard	Current service station. Closed LUST case onsite. Listed in UST database.	R, D, H	H	Alabama Street	REC

(1) Corresponds to location of site as depicted in Appendices A and B
(2) Current = active station/facility, Former = building still present but under different operations, Historic = building no longer present.
(3) LUST=Leaking Underground Storage Tank, UST= Underground Storage Tank, PADS= PCB Activity Database, HWP= Hazardous Waste Permitted-facility. Complete list of acronyms identified in EDR report in Appendix C
(4) Indicates primary information sources for listing: R=Reconnaissance, D=Database, H=Historical Source (city Directories, historical aerial photographs)
(5) Risk of potential impacts onsite, Low / Indeterminate / High
(6) D Street Bridge located approximately 200 feet east of D Street, adjacent to tracks.
(7) REC = Recognized Environmental Condition, HREC = Historic Recognized Environmental Condition

Figure 2e
Phase I Environmental Site Assessment - Alabama Street Station

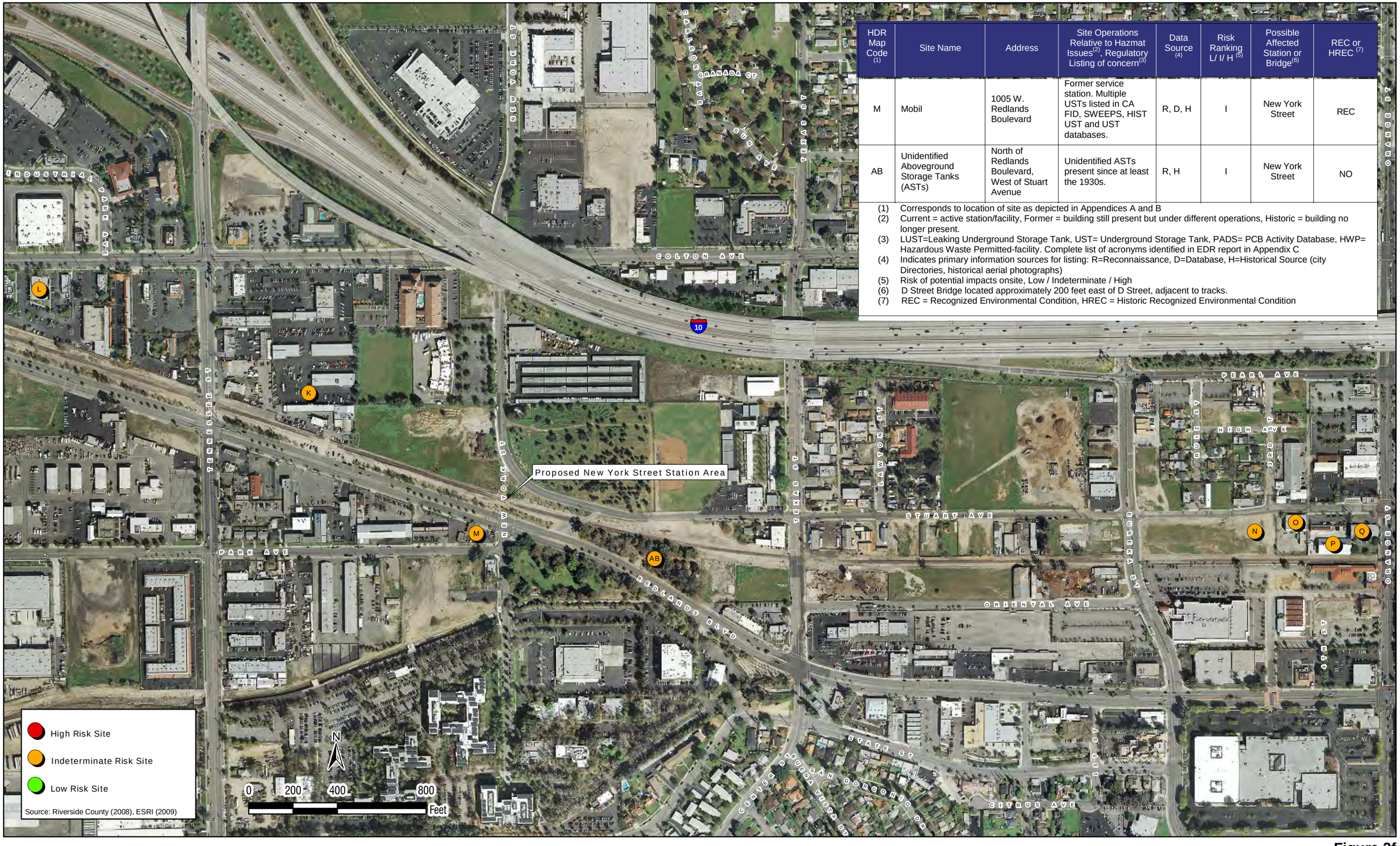

HDR Map Code (1)	Site Name	Address	Site Operations Relative to Hazmat Issues(2), Regulatory Listing of concern(3)	Data Source (4)	Risk Ranking L/ I/ H (5)	Possible Affected Station or Bridge(6)	REC or HREC (7)
M	Mobil	1005 W. Redlands Boulevard	Former service station. Multiple USTs listed in CA FID, SWEEPS, HIST UST and UST databases.	R, D, H	I	New York Street	REC
AB	Unidentified Aboveground Storage Tanks (ASTs)	North of Redlands Boulevard, West of Stuart Avenue	Unidentified ASTs present since at least the 1930s.	R, H	I	New York Street	NO

(1) Corresponds to location of site as depicted in Appendices A and B
(2) Current = active station/facility, Former = building still present but under different operations, Historic = building no longer present.
(3) LUST=Leaking Underground Storage Tank, UST= Underground Storage Tank, PADS= PCB Activity Database, HWP= Hazardous Waste Permitted-facility. Complete list of acronyms identified in EDR report in Appendix C
(4) Indicates primary information sources for listing: R=Reconnaissance, D=Database, H=Historical Source (city Directories, historical aerial photographs)
(5) Risk of potential impacts onsite, Low / Indeterminate / High
(6) D Street Bridge located approximately 200 feet east of D Street, adjacent to tracks.
(7) REC = Recognized Environmental Condition, HREC = Historic Recognized Environmental Condition

Figure 2f
Phase I Environmental Site Assessment - New York Street Station

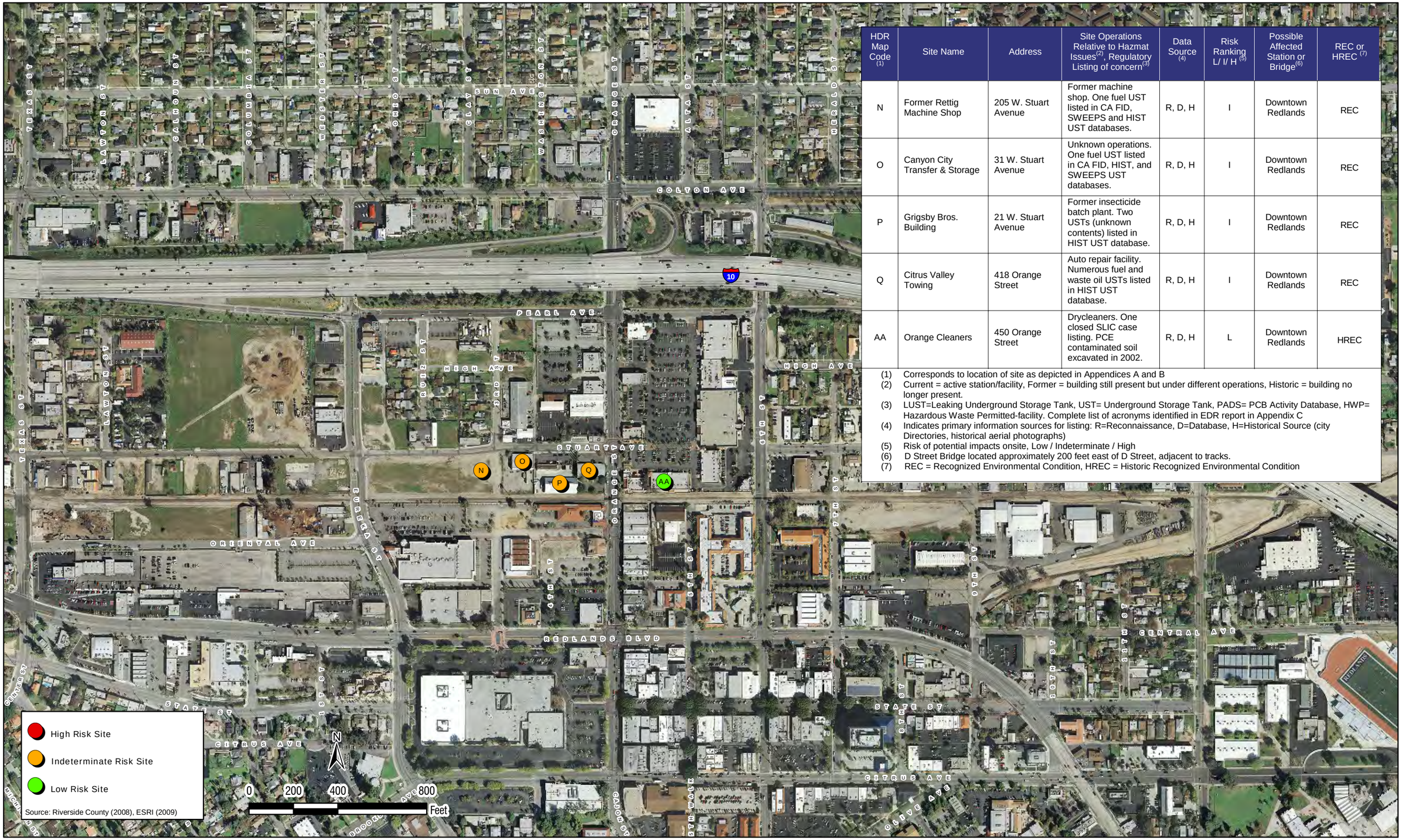

HDR Map Code (1)	Site Name	Address	Site Operations Relative to Hazmat Issues(2), Regulatory Listing of concern(3)	Data Source (4)	Risk Ranking L/ I/ H (5)	Possible Affected Station or Bridge(6)	REC or HREC (7)
N	Former Rettig Machine Shop	205 W. Stuart Avenue	Former machine shop. One fuel UST listed in CA FID, SWEEPS and HIST UST databases.	R, D, H	I	Downtown Redlands	REC
O	Canyon City Transfer & Storage	31 W. Stuart Avenue	Unknown operations. One fuel UST listed in CA FID, HIST, and SWEEPS UST databases.	R, D, H	I	Downtown Redlands	REC
P	Grigsby Bros. Building	21 W. Stuart Avenue	Former insecticide batch plant. Two USTs (unknown contents) listed in HIST UST database.	R, D, H	I	Downtown Redlands	REC
Q	Citrus Valley Towing	418 Orange Street	Auto repair facility. Numerous fuel and waste oil USTs listed in HIST UST database.	R, D, H	I	Downtown Redlands	REC
AA	Orange Cleaners	450 Orange Street	Drycleaners. One closed SLIC case listing. PCE contaminated soil excavated in 2002.	R, D, H	L	Downtown Redlands	HREC

(1) Corresponds to location of site as depicted in Appendices A and B
(2) Current = active station/facility, Former = building still present but under different operations, Historic = building no longer present.
(3) LUST=Leaking Underground Storage Tank, UST= Underground Storage Tank, PADS= PCB Activity Database, HWP= Hazardous Waste Permitted-facility. Complete list of acronyms identified in EDR report in Appendix C
(4) Indicates primary information sources for listing: R=Reconnaissance, D=Database, H=Historical Source (city Directories, historical aerial photographs)
(5) Risk of potential impacts onsite, Low / Indeterminate / High
(6) D Street Bridge located approximately 200 feet east of D Street, adjacent to tracks.
(7) REC = Recognized Environmental Condition, HREC = Historic Recognized Environmental Condition

Figure 2g
Phase I Environmental Site Assessment - Downtown Redlands Station

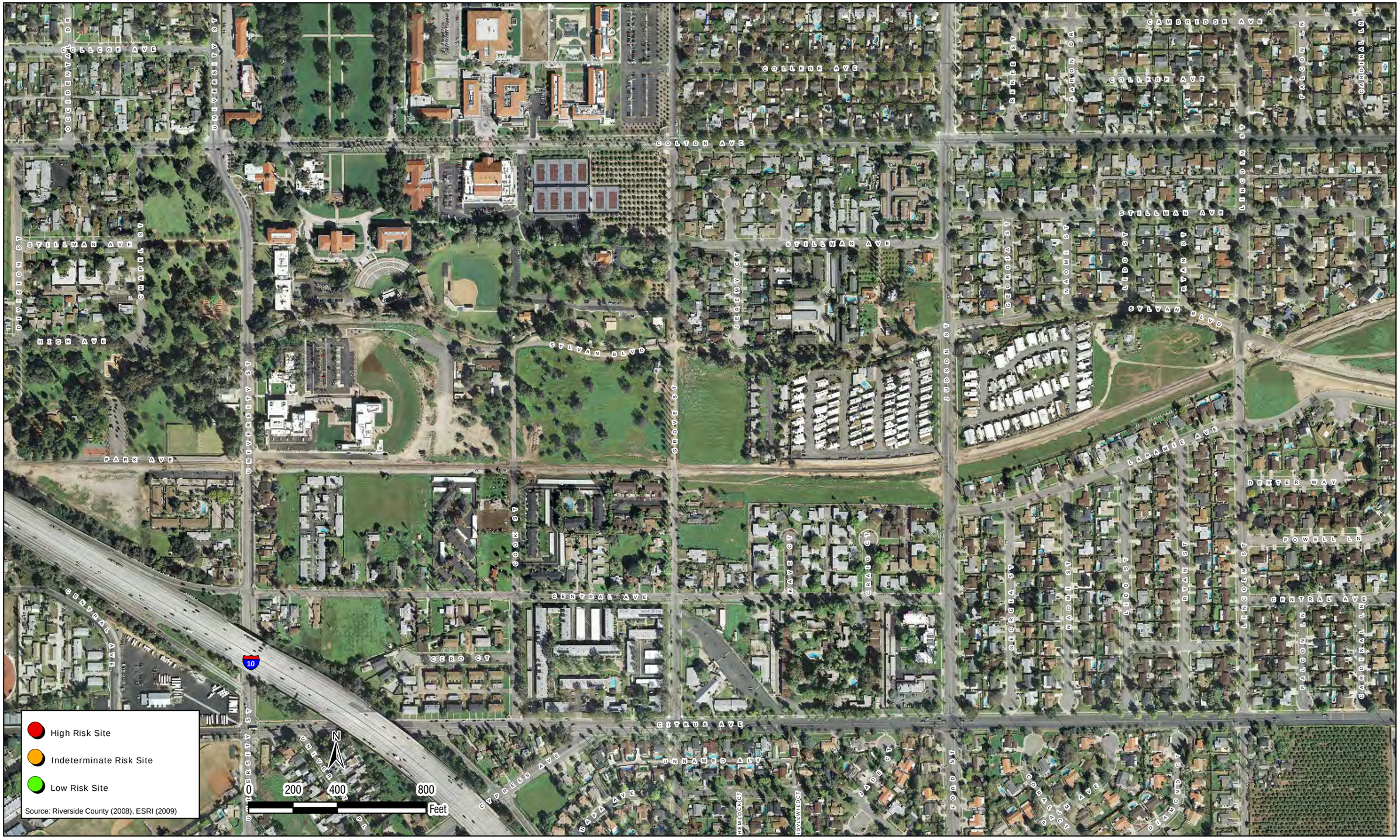

Figure 2h
Phase I Environmental Site Assessment - University of Redlands Station

Appendix B

Photographic Documentation

Photo 1: Location of former Hartford Foundry (Map Code W). View is toward the east.

Photo 2: Mill Street at BNSF railroad tracks. View is toward the northeast.

Photo 3: Raub GAC treatment facility located at Waterman Avenue (Map Code AD). View is toward the northeast.

Photo 4: Raub GAC treatment facility located at Waterman Avenue (Map Code AD). View is toward the northwest.

Photo 5: Raub GAC treatment facility located at Waterman Avenue (Map Code AD). View is toward the northwest.

Photo 6: Aboveground storage tanks (ASTs) and piping located at the White Flyer facility (Map Code D). View is toward the northwest.

Photo 7: Shell Service Station with closed leaking underground storage tank (LUST) case onsite (Map Code U). View is toward the west.

Photo 8: Remediation system and curb cuttings located at Shell Station. View is toward the southwest.

Photo 9: Proximity of Shell Station to BNSF railroad tracks. View is toward the northeast.

Photo 10: Railroad tracks at Redlands Boulevard and Colton Avenue, east of Alabama Street. View is toward the southeast.

Photo 11: Former service station located at New York Street (Map Code M). View is toward the south.

Photo 12: Unidentified ASTs located east of New York Street (Map Code AB). View is toward the southwest.

Photo 13: Grigsby Brothers building (Map Code P). View is toward the northeast.

Photo 14: Sign at Grigsby Bros. reading “Insecticides and Nutritional Sprays”. View is toward the south, from Stuart Avenue.

Photo 15: Undeveloped land located near the project area's eastern terminus. View is toward the east, from Grove Street.

Appendix C

EDR Information

Redlands AA
San Bernardino, CA 92401

Inquiry Number: 02829257.1r
August 02, 2010

EDR DataMap™ Area Study

Environmental Data Resources Inc

440 Wheelers Farms Road
Milford, CT 06461
Toll Free: 800.352.0050
www.edrnet.com

Thank you for your business.
Please contact EDR at 1-800-352-0050
with any questions or comments.

Disclaimer - Copyright and Trademark Notice

This Report contains certain information obtained from a variety of public and other sources reasonably available to Environmental Data Resources, Inc. It cannot be concluded from this Report that coverage information for the target and surrounding properties does not exist from other sources. **NO WARRANTY EXPRESSED OR IMPLIED, IS MADE WHATSOEVER IN CONNECTION WITH THIS REPORT. ENVIRONMENTAL DATA RESOURCES, INC. SPECIFICALLY DISCLAIMS THE MAKING OF ANY SUCH WARRANTIES, INCLUDING WITHOUT LIMITATION, MERCHANTABILITY OR FITNESS FOR A PARTICULAR USE OR PURPOSE. ALL RISK IS ASSUMED BY THE USER. IN NO EVENT SHALL ENVIRONMENTAL DATA RESOURCES, INC. BE LIABLE TO ANYONE, WHETHER ARISING OUT OF ERRORS OR OMISSIONS, NEGLIGENCE, ACCIDENT OR ANY OTHER CAUSE, FOR ANY LOSS OF DAMAGE, INCLUDING, WITHOUT LIMITATION, SPECIAL, INCIDENTAL, CONSEQUENTIAL, OR EXEMPLARY DAMAGES. ANY LIABILITY ON THE PART OF ENVIRONMENTAL DATA RESOURCES, INC. IS STRICTLY LIMITED TO A REFUND OF THE AMOUNT PAID FOR THIS REPORT.** Purchaser accepts this Report "AS IS". Any analyses, estimates, ratings, environmental risk levels or risk codes provided in this Report are provided for illustrative purposes only, and are not intended to provide, nor should they be interpreted as providing any facts regarding, or prediction or forecast of, any environmental risk for any property. Only a Phase I Environmental Site Assessment performed by an environmental professional can provide information regarding the environmental risk for any property. Additionally, the information provided in this Report is not to be construed as legal advice.

Copyright 2006 by Environmental Data Resources, Inc. All rights reserved. Reproduction in any media or format, in whole or in part, of any report or map of Environmental Data Resources, Inc., or its affiliates, is prohibited without prior written permission.

EDR and its logos (including Sanborn and Sanborn Map) are trademarks of Environmental Data Resources, Inc. or its affiliates. All other trademarks used herein are the property of their respective owners.

EXECUTIVE SUMMARY

TARGET PROPERTY INFORMATION

ADDRESS

SAN BERNARDINO, CA 92401
SAN BERNARDINO, CA 92401

DATABASES WITH NO MAPPED SITES

No mapped sites were found in EDR's search of available ("reasonably ascertainable ") government records within the requested search area for the following databases:

FEDERAL RECORDS

NPL	National Priority List
Proposed NPL	Proposed National Priority List Sites
Delisted NPL	National Priority List Deletions
NPL LIENS	Federal Superfund Liens
CERC-NFRAP	CERCLIS No Further Remedial Action Planned
LIENS 2	CERCLA Lien Information
CORRACTS	Corrective Action Report
RCRA-TSDF	RCRA - Treatment, Storage and Disposal
US ENG CONTROLS	Engineering Controls Sites List
US INST CONTROL	Sites with Institutional Controls
HMIRS	Hazardous Materials Information Reporting System
DOT OPS	Incident and Accident Data
US CDL	Clandestine Drug Labs
US BROWNFIELDS	A Listing of Brownfields Sites
DOD	Department of Defense Sites
FUDS	Formerly Used Defense Sites
LUCIS	Land Use Control Information System
CONSENT	Superfund (CERCLA) Consent Decrees
ROD	Records Of Decision
UMTRA	Uranium Mill Tailings Sites
DEBRIS REGION 9	Torres Martinez Reservation Illegal Dump Site Locations
ODI	Open Dump Inventory
MINES	Mines Master Index File
TRIS	Toxic Chemical Release Inventory System
TSCA	Toxic Substances Control Act
SSTS	Section 7 Tracking Systems
ICIS	Integrated Compliance Information System
MLTS	Material Licensing Tracking System
RADINFO	Radiation Information Database
RAATS	RCRA Administrative Action Tracking System
FEMA UST	Underground Storage Tank Listing
SCRD DRYCLEANERS	State Coalition for Remediation of Drycleaners Listing
COAL ASH DOE	Sleam-Electric Plan Operation Data
US HIST CDL	National Clandestine Laboratory Register
COAL ASH EPA	Coal Combustion Residues Surface Impoundments List

EXECUTIVE SUMMARY

PCB TRANSFORMER..... PCB Transformer Registration Database
FEDERAL FACILITY..... Federal Facility Site Information listing

STATE AND LOCAL RECORDS

HIST Cal-Sites..... Historical Calsites Database
CA BOND EXP. PLAN..... Bond Expenditure Plan
Toxic Pits..... Toxic Pits Cleanup Act Sites
WMUDS/SWAT..... Waste Management Unit Database
Cortese..... "Cortese" Hazardous Waste & Substances Sites List
LIENS..... Environmental Liens Listing
LDS..... Land Disposal Sites Listing
MCS..... Military Cleanup Sites Listing
Notify 65..... Proposition 65 Records
CDL..... Clandestine Drug Labs
RESPONSE..... State Response Sites
HAULERS..... Registered Waste Tire Haulers Listing

TRIBAL RECORDS

INDIAN RESERV..... Indian Reservations
INDIAN ODI..... Report on the Status of Open Dumps on Indian Lands
INDIAN LUST..... Leaking Underground Storage Tanks on Indian Land
INDIAN UST..... Underground Storage Tanks on Indian Land
INDIAN VCP..... Voluntary Cleanup Priority Listing

SURROUNDING SITES: SEARCH RESULTS

Surrounding sites were identified.

Page numbers and map identification numbers refer to the EDR Radius Map report where detailed data on individual sites can be reviewed.

Sites listed in ***bold italics*** are in multiple databases.

Unmappable (orphan) sites are not considered in the foregoing analysis.

FEDERAL RECORDS

CERCLIS: The Comprehensive Environmental Response, Compensation and Liability Information System contains data on potentially hazardous waste sites that have been reported to the USEPA by states, municipalities, private companies and private persons, pursuant to Section 103 of the Comprehensive Environmental Response, Compensation and Liability Act (CERCLA). CERCLIS contains sites which are either proposed to or on the National Priorities List (NPL) and sites which are in the screening and assessment phase for possible inclusion on the NPL.

A review of the CERCLIS list, as provided by EDR, and dated 01/29/2010 has revealed that there are 2 CERCLIS sites within the searched area.

Site	Address	Map ID	Page
HANFORD FOUNDRY CO	***119 S ARROWHEAD AVE***	***1***	***44***
TROJAN PLATING SHOP	***236 SOUTH MOUNTAIN VIEW***	***6***	***95***

EXECUTIVE SUMMARY

RCRA-LQG: RCRAInfo is EPA's comprehensive information system, providing access to data supporting the Resource Conservation and Recovery Act (RCRA) of 1976 and the Hazardous and Solid Waste Amendments (HSWA) of 1984. The database includes selective information on sites which generate, transport, store, treat and/or dispose of hazardous waste as defined by the Resource Conservation and Recovery Act (RCRA). Large quantity generators (LQGs) generate over 1,000 kilograms (kg) of hazardous waste, or over 1 kg of acutely hazardous waste per month.

A review of the RCRA-LQG list, as provided by EDR, and dated 02/17/2010 has revealed that there are 7 RCRA-LQG sites within the searched area.

Site	Address	Map ID	Page
CITY OF SAN BERNARDINO MUN. WA	195 NORTH "D" STREET	1	64
AT&T COMMUNICATIONS OF CALIFOR	***455 SECOND ST***	***1***	***69***
AVALON SHUTTERS, INC	725 S LUGO AVE	16	185
AVALON SHUTTERS, INC.	***725 SOUTH LUGO AVENUE***	***16***	***187***
FOAMEX INTERNATIONAL INC.	1400 EAST VICTORIA AVE.	30	275
TOM BELL CHEVROLET	***800 ALABAMA ST.***	***47***	***347***
SHELL SERVICE STATION	***127 E REDLANDS BLVD***	***59***	***451***

RCRA-SQG: RCRAInfo is EPA's comprehensive information system, providing access to data supporting the Resource Conservation and Recovery Act (RCRA) of 1976 and the Hazardous and Solid Waste Amendments (HSWA) of 1984. The database includes selective information on sites which generate, transport, store, treat and/or dispose of hazardous waste as defined by the Resource Conservation and Recovery Act (RCRA). Small quantity generators (SQGs) generate between 100 kg and 1,000 kg of hazardous waste per month.

A review of the RCRA-SQG list, as provided by EDR, and dated 02/17/2010 has revealed that there are 59 RCRA-SQG sites within the searched area.

Site	Address	Map ID	Page
ROGER HARMON MOTORS, INC	***240 S E ST***	***1***	***7***
ROGER HARMON MOTORS	240 S E ST	1	10
LE MANS NISSAN	***116 S STODDARD***	***1***	***37***
LEMANS NISSAN	***116 S STODDARD***	***1***	***39***
SAN BERNARDINO CITY OF	***182 S SIERRA WAY CNTRAL***	***5***	***87***
LAWRENCE E MCCONNEHEY	***268 S MOUNTAIN VIEW***	***6***	***91***
CALTRANS SPECIAL SERVICES AREA	***175 CLUSTER ST***	***6***	***93***
SAN BERNARDINO CITY OF	***234 S MOUNTAIN VIEW***	***6***	***97***
TOLER AUTO BODY	***179 W MILL ST***	***9***	***104***
BERDOO COLOR WORKS	***449 S SIERRA WAY***	***9***	***110***
SAN BERNARDINO MOTOR CAR CO	***411 SO SIERRA WAY***	***9***	***120***
CALTRANS EQUIPMENT SHOP 8	***320 S SIERRA WY***	***9***	***124***
AB DICK CO	***673 S WATERMAN AVE***	***15***	***147***
ZIEMAN MANUFACTURING CO	***120 E CENTRAL AVE***	***16***	***156***
MCCRAY RACING	***194 E CENTRAL***	***16***	***162***
UNITED PARCEL SERVICE SB	***784 S LUGO***	***16***	***166***
AMERICAN CONTRACTING SERV INC	***731 S LUGO ST***	***16***	***179***
CVDL-SBDO (C/O EH&S)	***105 W CENTRAL AVE***	***17***	***191***
STEPHEN PASSY AND ASSOCIATES I	***175 W CENTRAL AVE***	***17***	***195***
TEXACO SERVICE STATION	***505 ORANGE SHOW***	***21***	***205***
PROLIANCE INTERNATIONAL INC.	***1390 TIPPECANOE AVE. B***	***23***	***224***
J P TECHNOLOGIES INC	***1430 COOLEY CT***	***25***	***238***
REAGENT CHEMICAL AND RESEARCH	***1454 S SUNNYSIDE AVE***	***26***	***251***
SNOW PLASTICS HARRINGTON INDUS	***1050 E. COOLEY AVE.***	***26***	***253***
MORGAN MARSHALL INDUSTRIES	***1400 E VICTORIA AVE***	***30***	***277***
PHARAOHS LOST KINGDOM	***1101 N CALIFORNIA ST***	***40***	***298***

EXECUTIVE SUMMARY

Site	Address	Map ID	Page
MCCALLA BROS	*980 NEVADA ST*	*42*	*301*
METRO NISSAN OF REDLANDS	*1855 INDUSTRIAL PARK AV*	*43*	*303*
JACK FEELY VW	*1790 INDUSTRIAL PK AVE*	*43*	*308*
SHELL SERVICE STATION	*941 CALIFORNIA*	*46*	*310*
ALL TRANSMISSIONS	*1467 W REDLANDS BLVD*	*47*	*317*
A A A ENGINE REBUILDING	*1521 REDLANDS*	*47*	*323*
MIDAS MUFFLAR	*1639 W REDLANDS BLVD*	*47*	*336*
MIDAS MUFFLAR	1639 W REDLANDS BLVD	47	337
A AND H SPECIALIST	*1647 W REDLANDS BLVD*	*47*	*340*
TEXACO SERVICE STATION	*1600 INDUSTRIAL PARK AV*	*47*	*364*
TRI CITY CLEANERS	*1434 W INDUSTRIAL PARK*	*48*	*375*
USPS VEHICLE MAINTENANCE FACIL	*1900 W REDLANDS BLVD*	*50*	*384*
CLEANERS FOR LESS	*2094 W REDLANDS BLVD*	*51*	*398*
NORDSKOG ELECTRIC VEHICLE DIVI	*26701 REDLANDS BLVD*	*52*	*402*
CHUCKS AUTO RPR	*611 TENNESSEE*	*53*	*408*
JERRY MURPHYS REDLANDS DODGE	*1267 W REDLANDS BLVD*	*53*	*410*
JOHN DAVIS AUTO	*1633 H W REDLANDS BLVD*	*54*	*421*
REDLANDS TIRE SVC	*828 W COLTON AVE*	*55*	*426*
CHEVRON STATION NO 98167	*120 THE TERRACE*	*56*	*430*
CITROGRAPH PRINTING	*113 E STATE ST*	*59*	*438*
SALERNOS SERVICENTER	*609 3RD ST*	*59*	*482*
REIDS HONDA DOCTOR	*345 W PEARL*	*59*	*486*
TOP TRANSMISSIONS	*860 W REDLANDS BLVD A1*	*60*	*488*
BARNETTS AUTO ELECTRIC	*1109 W REDLANDS BLVD*	*60*	*496*
TOM BELL TOYOTA	*1139 REDLANDS BLVD*	*60*	*504*
PATS RADIATOR SHOP	*526 TEXAS STREET*	*63*	*520*
REDLANDS MAINTENANCE CITY OF	*501 TENNESSEE*	*65*	*527*
SEVEN UP/RC BOTTLING OF SO CAL	*1717 W PK AVE*	*65*	*536*
HONDA OF REDLANDS	*405 W REDLANDS BLVD*	*66*	*543*
JIM GLAZE INC MAZDA	*500 W REDLANDS*	*66*	*562*
REDLANDS AUTO ELECTRIC	*349 N EUREKA*	*66*	*574*
TENAX	*707 E STATE ST*	*69*	*602*
PACIFIC BELL	*11 FOURTH ST*	*70*	*618*

RCRA-CESQG: RCRAInfo is EPA's comprehensive information system, providing access to data supporting the Resource Conservation and Recovery Act (RCRA) of 1976 and the Hazardous and Solid Waste Amendments (HSWA) of 1984. The database includes selective information on sites which generate, transport, store, treat and/or dispose of hazardous waste as defined by the Resource Conservation and Recovery Act (RCRA). Conditionally exempt small quantity generators (CESQGs) generate less than 100 kg of hazardous waste, or less than 1 kg of acutely hazardous waste per month.

A review of the RCRA-CESQG list, as provided by EDR, and dated 02/17/2010 has revealed that there is 1 RCRA-CESQG site within the searched area.

Site	Address	Map ID	Page
BURTRONICS BUSINESS SYSTEMS	*216 S ARROWHEAD*	*1*	*15*

EXECUTIVE SUMMARY

RCRA-NonGen: RCRAInfo is EPA's comprehensive information system, providing access to data supporting the Resource Conservation and Recovery Act (RCRA) of 1976 and the Hazardous and Solid Waste Amendments (HSWA) of 1984. The database includes selective information on sites which generate, transport, store, treat and/or dispose of hazardous waste as defined by the Resource Conservation and Recovery Act (RCRA). Non-Generators do not presently generate hazardous waste.

A review of the RCRA-NonGen list, as provided by EDR, and dated 02/17/2010 has revealed that there are 16 RCRA-NonGen sites within the searched area.

Site	Address	Map ID	Page
POLYMER INDUSTRIES INC	***444 ATHOL STREET***	***1***	***13***
INLAND MOVING & STORAGE CO	***120 S D ST***	***1***	***29***
HANFORD FOUNDRY CO	***119 S ARROWHEAD AVE***	***1***	***44***
CALTRANS COLTON AREA	175 CLUSTER ST	6	92
VIKING FREIGHT SYSTEM INC	***345 S ALLEN ST***	***11***	***136***
WEST COAST STORM INC	654 S LINCOLN AVE	16	149
HAZ MAT TRANS INC	***230 E DUMAS ST***	***22***	***211***
GOLDEN STATE ENVIRONMENTAL SER	***1497 S GAGE ST***	***25***	***230***
ENVIRONMENTAL MNGMT TECHNOLOGI	1456 S GAGE ST	25	243
SCOTFOAM CORP	1400 EAST VICTORIA AVE	30	276
LA PLEBE TRUCKING 1668 GOULD S	1668 GOULD ST	36	289
ARCO FACILITY NO 05823	***2098 REDLANDS BLVD***	***51***	***401***
AAMCO TRANSMISSION	***1267 REDLANDS BLVD***	***53***	***412***
JIM GLAZE AUTO CENTER	***420 W REDLANDS BLVD***	***66***	***559***
JIM GLAZE INC MAZDA	500 W REDLANDS BLVD	66	563
ARCO FACILITY NO 06052	***539 E REDLANDS BLVD***	***69***	***598***

ERNS: The Emergency Response Notification System records and stores information on reported releases of oil and hazardous substances. The source of this database is the U.S. EPA.

A review of the ERNS list, as provided by EDR, and dated 12/31/2009 has revealed that there is 1 ERNS site within the searched area.

Site	Address	Map ID	Page
182 S. SIERRA WAY CITY CORP. Y	182 S. SIERRA WAY CITY	5	89

FTTS: FTTS tracks administrative cases and pesticide enforcement actions and compliance activities related to FIFRA, TSCA and EPCRA (Emergency Planning and Community Right-to-Know Act) over the previous five years. To maintain currency, EDR contacts the Agency on a quarterly basis.

A review of the FTTS list, as provided by EDR, and dated 04/09/2009 has revealed that there is 1 FTTS site within the searched area.

Site	Address	Map ID	Page
REDLANDS UNIFIED SCHOOL DISTRI	***250 CHURCH ST***	***68***	***587***

EXECUTIVE SUMMARY

HIST FTTS: A complete administrative case listing from the FIFRA/TSCA Tracking System (FTTS) for all ten EPA regions. The information was obtained from the National Compliance Database (NCDB). NCDB supports the implementation of FIFRA (Federal Insecticide, Fungicide, and Rodenticide Act) and TSCA (Toxic Substances Control Act). Some EPA regions are now closing out records. Because of that, and the fact that some EPA regions are not providing EPA Headquarters with updated records, it was decided to create a HIST FTTS database. It included records that may not be included in the newer FTTS database updates. This database is no longer updated.

A review of the HIST FTTS list, as provided by EDR, and dated 10/19/2006 has revealed that there is 1 HIST FTTS site within the searched area.

Site	Address	Map ID	Page
REDLANDS UNIFIED SCHOOL DISTRI	***250 CHURCH ST***	***68***	***587***

PADS: The PCB Activity Database identifies generators, transporters, commercial storers and/or brokers and disposers of PCBs who are required to notify the United States Environmental Protection Agency of such activities. The source of this database is the U.S. EPA.

A review of the PADS list, as provided by EDR, and dated 09/01/2009 has revealed that there is 1 PADS site within the searched area.

Site	Address	Map ID	Page
HAZ MAT TRANS INC	***230 E DUMAS ST***	***22***	***211***

FINDS: The Facility Index System contains both facility information and "pointers" to other sources of information that contain more detail. These include: RCRIS; Permit Compliance System (PCS); Aerometric Information Retrieval System (AIRS); FATES (FIFRA [Federal Insecticide Fungicide Rodenticide Act] and TSCA Enforcement System, FTTS [FIFRA/TSCA Tracking System]; CERCLIS; DOCKET (Enforcement Docket used to manage and track information on civil judicial enforcement cases for all environmental statutes); Federal Underground Injection Control (FURS); Federal Reporting Data System (FRDS); Surface Impoundments (SIA); TSCA Chemicals in Commerce Information System (CICS); PADS; RCRA-J (medical waste transporters/disposers); TRIS; and TSCA. The source of this database is the U.S. EPA/NTIS.

A review of the FINDS list, as provided by EDR, and dated 04/14/2010 has revealed that there are 68 FINDS sites within the searched area.

Site	Address	Map ID	Page
ROGER HARMON MOTORS, INC	***240 S E ST***	***1***	***7***
POLYMER INDUSTRIES INC	***444 ATHOL STREET***	***1***	***13***
BURTRONICS BUSINESS SYSTEMS	***216 S ARROWHEAD***	***1***	***15***
INLAND MOVING & STORAGE CO	***120 S D ST***	***1***	***29***
LE MANS NISSAN	***116 S STODDARD***	***1***	***37***
HANFORD FOUNDRY CO	***119 S ARROWHEAD AVE***	***1***	***44***
CROWN PRINTERS	***250 W RIALTO AVE***	***1***	***49***
AT&T COMMUNICATIONS OF CALIFOR	***455 SECOND ST***	***1***	***69***
SAN BERNARDINO CITY OF	***182 S SIERRA WAY CNTRAL***	***5***	***87***
LAWRENCE E MCCONNEHEY	***268 S MOUNTAIN VIEW***	***6***	***91***
TROJAN PLATING SHOP	***236 SOUTH MOUNTAIN VIEW***	***6***	***95***
SAN BERNARDINO CITY OF	***234 S MOUNTAIN VIEW***	***6***	***97***
TOLER AUTO BODY	***179 W MILL ST***	***9***	***104***
BERDOO COLOR WORKS	***449 S SIERRA WAY***	***9***	***110***
SAN BERNARDINO MOTOR CAR CO	***411 SO SIERRA WAY***	***9***	***120***

EXECUTIVE SUMMARY

Site	Address	Map ID	Page
CALTRANS EQUIPMENT SHOP 8	320 S SIERRA WY	9	124
VIKING FREIGHT SYSTEM INC	345 S ALLEN ST	11	136
AB DICK CO	673 S WATERMAN AVE	15	147
ZIEMAN MANUFACTURING CO	120 E CENTRAL AVE	16	156
MCCRAY RACING	194 E CENTRAL	16	162
UNITED PARCEL SERVICE SB	784 S LUGO	16	166
AMERICAN CONTRACTING SERV INC	731 S LUGO ST	16	179
HAZ MAT TRANS INC	230 E DUMAS ST	22	211
PROLIANCE INTERNATIONAL INC.	1390 TIPPECANOE AVE. B	23	224
GOLDEN STATE ENVIRONMENTAL SER	1497 S GAGE ST	25	230
J P TECHNOLOGIES INC	1430 COOLEY CT	25	238
REAGENT CHEMICAL AND RESEARCH	1454 S SUNNYSIDE AVE	26	251
SNOW PLASTICS HARRINGTON INDUS	1050 E. COOLEY AVE.	26	253
MORGAN MARSHALL INDUSTRIES	1400 E VICTORIA AVE	30	277
PHARAOHS LOST KINGDOM	1101 N CALIFORNIA ST	40	298
MCCALLA BROS	980 NEVADA ST	42	301
METRO NISSAN OF REDLANDS	1855 INDUSTRIAL PARK AV	43	303
JACK FEELY VW	1790 INDUSTRIAL PK AVE	43	308
SHELL SERVICE STATION	941 CALIFORNIA	46	310
ALL TRANSMISSIONS	1467 W REDLANDS BLVD	47	317
A A A ENGINE REBUILDING	1521 REDLANDS	47	323
MIDAS MUFFLAR	1639 W REDLANDS BLVD	47	336
A AND H SPECIALIST	1647 W REDLANDS BLVD	47	340
TOM BELL CHEVROLET	800 ALABAMA ST	47	349
TRI CITY CLEANERS	1434 W INDUSTRIAL PARK	48	375
USPS VEHICLE MAINTENANCE FACIL	1900 W REDLANDS BLVD	50	384
CLEANERS FOR LESS	2094 W REDLANDS BLVD	51	398
ARCO FACILITY NO 05823	2098 REDLANDS BLVD	51	401
NORDSKOG ELECTRIC VEHICLE DIVI	26701 REDLANDS BLVD	52	402
CHUCKS AUTO RPR	611 TENNESSEE	53	408
JERRY MURPHYS REDLANDS DODGE	1267 W REDLANDS BLVD	53	410
AAMCO TRANSMISSION	1267 REDLANDS BLVD	53	412
JOHN DAVIS AUTO	1633 H W REDLANDS BLVD	54	421
REDLANDS TIRE SVC	828 W COLTON AVE	55	426
CHEVRON STATION NO 98167	120 THE TERRACE	56	430
CITROGRAPH PRINTING	113 E STATE ST	59	438
SHELL SERVICE STATION	127 E REDLANDS BLVD	59	451
SALERNOS SERVICENTER	609 3RD ST	59	482
REIDS HONDA DOCTOR	345 W PEARL	59	486
TOP TRANSMISSIONS	860 W REDLANDS BLVD A1	60	488
BARNETTS AUTO ELECTRIC	1109 W REDLANDS BLVD	60	496
TOM BELL TOYOTA	1139 REDLANDS BLVD	60	504
PATS RADIATOR SHOP	526 TEXAS STREET	63	520
REDLANDS MAINTENANCE CITY OF	501 TENNESSEE	65	527
SEVEN UP/RC BOTTLING OF SO CAL	1717 W PK AVE	65	536
HONDA OF REDLANDS	405 W REDLANDS BLVD	66	543
JIM GLAZE AUTO CENTER	420 W REDLANDS BLVD	66	559
JIM GLAZE INC MAZDA	500 W REDLANDS	66	562
REDLANDS AUTO ELECTRIC	349 N EUREKA	66	574
REDLANDS UNIFIED SCHOOL DISTRI	250 CHURCH ST	68	587
ARCO FACILITY NO 06052	539 E REDLANDS BLVD	69	598
TENAX	707 E STATE ST	69	602
PACIFIC BELL	11 FOURTH ST	70	618

EXECUTIVE SUMMARY

STATE AND LOCAL RECORDS

SCH: This category contains proposed and existing school sites that are being evaluated by DTSC for possible hazardous materials contamination. In some cases, these properties may be listed in the CalSites category. depending on the level of threat to public health and safety or the. environment they pose.

A review of the SCH list, as provided by EDR, and dated 06/16/2010 has revealed that there are 2 SCH sites within the searched area.

Site	Address	Map ID	Page
BURBANK II ELEMENTARY SCHOOL	***RIALTO AVENUE/ALLEN STR***	***3***	***78***
BURBANK ELEMENTARY	***198 WEST MILL STREET***	***9***	***107***

SWF/LF: The Solid Waste Facilities/Landfill Sites records typically contain an inventory of solid waste disposal facilities or landfills in a particular state. The data come from the Integrated Waste Management Board's Solid Waste Information System (SWIS) database.

A review of the SWF/LF list, as provided by EDR, and dated 05/24/2010 has revealed that there is 1 SWF/LF site within the searched area.

Site	Address	Map ID	Page
WATERMAN LANDFILL	NE OF INTERSECTION OF W	27	262

CA WDS: California Water Resources Control Board - Waste Discharge System.

A review of the CA WDS list, as provided by EDR, and dated 06/19/2007 has revealed that there are 3 CA WDS sites within the searched area.

Site	Address	Map ID	Page
CI-SAN BDNO/CENTL GARAGE	***182 S SIERRA WAY***	***5***	***82***
ZIEMAN MFG. CO.	***120 E CENTRAL AVE***	***16***	***151***
TRANSPORTATION	***955 E CITRUS AVE***	***71***	***621***

NPDES: A listing of NPDES permits, including stormwater.

A review of the NPDES list, as provided by EDR, and dated 05/21/2010 has revealed that there are 5 NPDES sites within the searched area.

Site	Address	Map ID	Page
ROADWAY EXPRESS, INC	***345 S ALLEN ST***	***11***	***132***
Not reported	***1720 MOUNTAIN VIEW AVE***	***35***	***287***
CAPTIVE PLASTICS INC	***1255 RESEARCH DR***	***38***	***293***
METRO NISSAN OF REDLANDS	***1855 INDUSTRIAL PARK AV***	***43***	***303***
RUSD - REDLANDS HIGH SCHOOL	***840 E CITRUS AVE***	***69***	***588***

EXECUTIVE SUMMARY

HIST CORTESE: The sites for the list are designated by the State Water Resource Control Board [LUST], the Integrated Waste Board [SWF/LS], and the Department of Toxic Substances Control [CALSITES].

A review of the HIST CORTESE list, as provided by EDR, and dated 04/01/2001 has revealed that there are 21 HIST CORTESE sites within the searched area.

Site	Address	Map ID	Page
MORRISON HOPE, INC.	***205 ARROWHEAD AVE***	***1***	***17***
GALLAGHER BEAUTY & BARBER SUPP	***190 ARROWHEAD AVE***	***1***	***21***
SO CAL GAS/SAN BERNARDINO	NW CNR OF 2ND / ARROWHE	1	73
SAN BERNARDINO, CITY OF	***182 SIERRA WAY***	***5***	***85***
SHEPARDSON PROPERTY	***328 MOUNTAIN VIEW AVE***	***10***	***129***
ROADWAY EXPRESS, INC.	***345 ALLEN ST***	***11***	***135***
ARCO #5267	***495 WATERMAN AVE***	***12***	***140***
SIRION PRINTING INK, CO.	***730 LUGO AVE***	***16***	***178***
VALLEY GAS / AUTO REPAIR	***1195 WATERMAN AVE***	***19***	***199***
FRANK'S FENCE	***1145 WATERMAN AVE***	***19***	***202***
SUPPORT SERVICES BUILDING	***1333 TIPPECANOE AVE***	***23***	***218***
S AND G ROOFING SUPPLY INC.	***1444 TIPPECANOE AVE***	***23***	***222***
GOODYEAR TIRE CENTER	***1631 REDLANDS BLVD***	***47***	***332***
MCCALLA BROTHERS	***802 NEVADA ST***	***50***	***387***
ORANGE EMPIRE CAR WASH	***2051 REDLANDS BLVD***	***51***	***390***
MOBIL #08-EV5	***604 ORANGE ST***	***59***	***479***
REDLANDS CORPORATE YARD	***1270 PARK AVE***	***65***	***530***
E-Z SERVE	***680 REDLANDS BLVD***	***66***	***564***
ARCO #6052	***539 REDLANDS BLVD***	***69***	***594***
PERFORMANCE AUTO	***520 STATE ST***	***69***	***608***
STATER BROS. SITE	11	70	614

SWRCY: A listing of recycling facilities in California.

A review of the SWRCY list, as provided by EDR, and dated 06/24/2010 has revealed that there are 2 SWRCY sites within the searched area.

Site	Address	Map ID	Page
WAL-MART TIRE/LUBE #1693	***2050 W REDLANDS BLVD***	***51***	***392***
REDLANDS RECYCLING	612 LAWTON ST	63	521

LUST: The Leaking Underground Storage Tank Incident Reports contain an inventory of reported leaking underground storage tank incidents. The data come from the State Water Resources Control Board Leaking Underground Storage Tank Information System.

A review of the LUST list, as provided by EDR, and dated 06/22/2010 has revealed that there are 51 LUST sites within the searched area.

Site	Address	Map ID	Page
MORRISON HOPE, INC.	***205 ARROWHEAD AVE***	***1***	***17***
MORRISON HOPE, INC. Status: Completed - Case Closed	205 S ARROWHEAD AVE	1	18
GALLAGHER BEAUTY & BARBER SUPP Status: Completed - Case Closed	190 S ARROWHEAD AVE	1	20

EXECUTIVE SUMMARY

Site	Address	Map ID	Page
GALLAGHER BEAUTY & BARBER SUPP	***190 ARROWHEAD AVE***	***1***	***21***
U HAUL OF SAN BERNARDINO	110 S D ST	1	33
Status: Completed - Case Closed			
U-HAUL CENTER OF CENTRAL CITY	110 S D ST	1	34
Status: Completed - Case Closed			
U-HAUL CENTER OF CENTRAL CITY	***110 D ST***	***1***	***35***
SAN BERNARDINO WATER DEPT.	195 N D ST	1	63
Status: Completed - Case Closed			
SAN BERNARDINO WATER DEPT.	195 D ST	1	65
SAN BERNARDINO, CITY OF	182 S SIERRA WAY	5	85
Status: Completed - Case Closed			
SAN BERNARDINO, CITY OF	***182 SIERRA WAY***	***5***	***85***
SHEPARDSON PROPERTY	***328 MOUNTAIN VIEW AVE***	***10***	***129***
SHEPARDSON PROPERTY	328 S MOUNTAIN VIEW AVE	10	130
Status: Completed - Case Closed			
ROADWAY EXPRESS, INC.	345 S ALLEN ST	11	134
Status: Completed - Case Closed			
ROADWAY EXPRESS, INC.	***345 ALLEN ST***	***11***	***135***
ARCO #5267	***495 WATERMAN AVE***	***12***	***140***
ARCO #5267	495 S WATERMAN AVE	12	144
Status: Completed - Case Closed			
SIRION PRINTING INK, CO.	730 S LUGO AVE	16	177
Status: Completed - Case Closed			
SIRION PRINTING INK, CO.	***730 LUGO AVE***	***16***	***178***
VALLEY GAS / AUTO REPAIR	***1195 WATERMAN AVE***	***19***	***199***
VALLEY GAS / AUTO REPAIR	1195 S WATERMAN AVE	19	200
Status: Completed - Case Closed			
FRANK'S FENCE	***1145 WATERMAN AVE***	***19***	***202***
FRANK'S FENCE	1145 S WATERMAN AVE	19	204
Status: Completed - Case Closed			
SHELL SERVICE STATION	505 ORANGE SHOW ROAD	21	207
Status: Open - Site Assessment			
SHELL SERVICE STATION	505 ORANGE SHOW RD	21	208
Status: Completed - Case Closed			
SUPPORT SERVICES BUILDING	***1333 TIPPECANOE AVE***	***23***	***218***
Status: Completed - Case Closed			
S AND G ROOFING SUPPLY INC.	***1444 TIPPECANOE AVE***	***23***	***222***
Status: Completed - Case Closed			
LOMA LINDA OIL COMPANY	***1880 MOUNTAIN VIEW AVE***	***39***	***296***
Status: Completed - Case Closed			
CALIFORNIA SHELL	941 CALIFORNIA STREET	46	313
Status: Completed - Case Closed			
CALIFORNIA TARGET ENTP. #943	1580 REDLANDS BLVD	47	328
Status: Completed - Case Closed			
GOODYEAR TIRE CENTER	1631 W REDLANDS BLVD	47	330
Status: Completed - Case Closed			
GOODYEAR TIRE CENTER	***1631 REDLANDS BLVD***	***47***	***332***
MCCALLA BROTHERS	***802 NEVADA ST***	***50***	***387***
Status: Completed - Case Closed			

EXECUTIVE SUMMARY

Site	Address	Map ID	Page
ORANGE EMPIRE CAR WASH	***2051 REDLANDS BLVD***	***51***	***390***
Status: Completed - Case Closed			
CONOCO PHILLIPS #253356	201 REDLANDS BOULEVARD	59	444
Status: Open - Site Assessment			
REDLANDS SHELL	***127 E REDLANDS BLVD***	***59***	***455***
Status: Completed - Case Closed			
MOBIL #08-EV5	***604 ORANGE ST***	***59***	***479***
Status: Completed - Case Closed			
REDLANDS CORPORATE YARD	***1270 PARK AVE***	***65***	***530***
Status: Completed - Case Closed			
E-Z SERVE	***680 REDLANDS BLVD***	***66***	***564***
Status: Completed - Case Closed			
STOP N' GO #385	765 W REDLANDS BLVD	66	567
Status: Completed - Case Closed			
STOP N' GO #385	765 REDLANDS BLVD	66	568
REDLANDS REDEVELOPMENT AGENCY	325 N EUREKA ST	66	572
Status: Completed - Case Closed			
REDLANDS REDEVELOPMENT AGENCY	325 N EUREKA ST	66	573
Status: Completed - Case Closed			
REDLANDS REDEVELOPMENT AGENCY	***325 EUREKA ST***	***66***	***581***
ARCO STATION #6052	539 REDLANDS BOULEVARD	69	591
Status: Completed - Case Closed			
Status: Completed - Case Closed			
ARCO #6052	***539 REDLANDS BLVD***	***69***	***594***
PERFORMANCE AUTO	***520 STATE ST***	***69***	***608***
PERFORMANCE AUTO	520 E STATE ST	69	610
Status: Completed - Case Closed			
GTE	11 4TH ST	70	614
Status: Completed - Case Closed			
REDLANDS UNIFIED SCHOOL DIST.	955 CITRUS AVE	71	625
REDLANDS UNIFIED SCHOOL DIST.	955 E CITRUS AVE	71	626
Status: Completed - Case Closed			

CA FID UST: The Facility Inventory Database contains active and inactive underground storage tank locations. The source is the State Water Resource Control Board.

A review of the CA FID UST list, as provided by EDR, and dated 10/31/1994 has revealed that there are 81 CA FID UST sites within the searched area.

Site	Address	Map ID	Page
MIRACLE MILE CARWASH	***247 S E ST***	***1***	***4***
HARMON, ROGER	***240 S E ST***	***1***	***11***
MORRISON HOPE INC	***205 S ARROWHEAD***	***1***	***18***
GALLAHER BEAUTY & BARBER SUP.	***190 S ARROWHEAD AVE***	***1***	***21***
GENRAL WELDING SUPPLY CO	***175 S ARROWHEAD***	***1***	***25***
PEP BOYS-SAN BERNARDINO #8	***147 S E ST***	***1***	***26***
INLAND MOVING & STORAGE CO.	***120 S D ST***	***1***	***30***
U-HAUL CENTER OF CENTRAL CITY	***110 D ST***	***1***	***35***

EXECUTIVE SUMMARY

Site	Address	Map ID	Page
LEMANS NISSAN INC	101 N E ST	1	54
TOWLE TRUCK LINE	112 N ARROWHEAD AVE	1	58
TOWLE TRUCK LINE	154 N ARROWHEAD AVE	1	59
SAN BERNARDINO MUN WATER DEPT	195 N D ST	1	60
MER-SIM INC.	133 E RIALTO AVE	4	81
TERMINIX INTERNATIONAL INC	440 S SIERRA WAY	9	115
U.S. AUTO GLASS	431 S SIERRA WAY	9	117
INLAND ACOUSTICS INC.	323 S SIERRA WAY	9	122
ROADWAY EXPRESS, INC	345 S ALLEN ST	11	132
ARCO PETROLEUM PROD #5267	495 S WATERMAN AVE	12	142
UNITED PAPER STOCK CO. INC.	165 E MILL ST	13	145
CHEVRON #964	2895 WATERMAN AVE	16	148
HANSEN MECHANICAL, INC.	180 E CENTRAL AVE	16	160
UNITED PARCEL SERVICE SB	784 S LUGO	16	166
BRYDENSCOT METALS	785 S LUGO	16	168
ANTIMITE-SAN BERNARDINO BRANCH	750 S LUGO	16	173
CIRCLE ARROW URETHANE SYSTEMS	731 S LUGO AVE	16	175
NATIONAL ORANGE SHOW/EAST PARK	110 W CENTRAL	17	194
HOME LUMBER COMPANY, INC.	24345 PIONEER ST	21	209
FORD WHOLESALE CO	1470 TIPPECANOE	23	216
LOMA LINDA MED CTR ISS	1333 S TIPPECANOE	23	219
S G WHOLESALE ROOFING	1444 S TIPPECANOE	23	223
THE GAGE CANAL COMPANY	1271 S TIPPECANOE	23	228
CALIFORNIA WHOLESALE PLYWOOD	1454 S SUNNYSIDE AVE	26	248
ARROWHEAD MAGAZINE	1055 COOLEY AVE	26	261
CALIFORNIA HIGHWAY PATROL	847 E BRIER ST	33	281
CAL-TENS	941 CALIFORNIA	46	315
PEP BOYS INC	1573 REDLANDS BLVD	47	318
AAMCO TRANSMISSION CENTER	1521 W REDLANDS BLVD	47	320
K-MART	1625 W REDLANDS BLVD	47	325
GOODYEAR TIRE CENTER	1631 REDLANDS BLVD	47	332
P & M SERVICE STN #943	1590 W REDLANDS BLVD	47	345
GOODYEAR TIRE CENTER	27177 REDLANDS BLVD	47	356
CIRCLE MOBIL	875 ALABAMA	47	357
JACK FEELY MOTORS INC	1590 INDUSTRIAL PARK AV	47	361
REDLANDS NISSAN	1655 INDUSTRIAL PARK AV	47	365
DAVIDS BUILDING MATERIALS	27095 REDLANDS BVLD	50	385
REDLANDS DIESEL	26923 W REDLANDS BLVD	50	386
ORANGE EMPIRE CAR WASH	2051 W REDLANDS BLVD	51	391
ARGON/TEXACO	1195 W REDLANDS BLVD	53	405
INLAND MOTORS	1121 W COLTON AVE	53	417
CHEVRON STATION #8167	120 THE TER	56	433
REDLANDS FEDERAL SAVINGS	300 E STATE ST	59	436
UNOCAL 76 STN #3356	201 E REDLANDS BLVD	59	445
HATFIELD BUICK	301 E REDLANDS BLVD	59	448
MAGID SHELL	127 E REDLANDS BLVD	59	459
REDLANDS FOOTHILL GROVES	304 009TH ST	59	461
CANYON CITY TRANSFER	31 W STUART AVE	59	475
RETTIG MACHINE SHOP, INC.	205 W STUART	59	477
REDLANDS VALLEY MEAT	523 ORANGE ST	59	477
SALERNO'S SERVICENTER	609 THIRD ST	59	485
GREEN SANDBLASTING/DEV CO	457 NEW YORK ST	60	487
MOBIL OIL	1005 W REDLANDS	60	490
SUPERIOR ROOFING	520 E STUART AVE	61	509
GENE'S AUTO REPAIR	221 E STUART AVE	61	511
DILL LUMBER	105 E HIGH	61	514

EXECUTIVE SUMMARY

Site	Address	Map ID	Page
H & E HOME BUILDERS	***614 ALABAMA***	***62***	***515***
PAUL. WILLIAM R	***430 TEXAS ST***	***63***	***517***
REDLANDS CORPORATE YARD	***1270 PARK AVE***	***65***	***530***
7 UP	***1717 PARK AVE***	***65***	***539***
FOAMIE CAR WASH	***412 W REDLANDS BLVD***	***66***	***555***
AUTO CENTER	***420 W REDLANDS BLVD***	***66***	***556***
TIRE & RUBBER	***300 W REDLANDS BLVD***	***66***	***566***
STOP & GO #385	***765 W REDLANDS BLVD***	***66***	***569***
REDLANDS AUTO ELECTRIC	***349 N EUREKA***	***66***	***574***
GROSZ. RONALD	***440 ORIENTAL AVE***	***66***	***579***
FRED FORD & COMPANY	***420 ORIENTAL AVE***	***66***	***580***
REDLANDS REDEVELOPMENT AGENCY	***325 EUREKA ST***	***66***	***581***
ARCO PETROLEUM PROD #6052	***539 E REDLANDS***	***69***	***595***
REDLANDS PIT STOP	***517 E REDLANDS BLVD***	***69***	***611***
GTE/REDLANDS OLD CO	***11 S 4TH ST***	***70***	***616***
GTE/REDLANDS NEW CO	***9 S 4TH ST***	***70***	***617***
REDLANDS SCHOOL DISTRICT	***956 CITRUS AVE***	***71***	***620***

SLIC: SLIC Region comes from the California Regional Water Quality Control Board.

A review of the SLIC list, as provided by EDR, and dated 06/22/2010 has revealed that there are 3 SLIC sites within the searched area.

Site	Address	Map ID	Page
HANFORD FOUNDRY	***119 SOUTH ARROWHEAD AVE***	***1***	***41***
Facility Status: Open			
HANFORD FOUNDRY CO	***119 S ARROWHEAD AVE***	***1***	***44***
ORANGE PLAZA CLEANERS	***450 ORANGE ST***	***59***	***465***
Facility Status: Completed - Case Closed			

UST: The Underground Storage Tank database contains registered USTs. USTs are regulated under Subtitle I of the Resource Conservation and Recovery Act (RCRA). The data come from the State Water Resources Control Board's Hazardous Substance Storage Container Database.

A review of the UST list, as provided by EDR, and dated 06/22/2010 has revealed that there are 27 UST sites within the searched area.

Site	Address	Map ID	Page
CI-WATER DEPARTMENT YARD	195 N D ST	1	60
AT&T TOLL BLDG	455 W 2ND ST	1	69
CI-SAN BDNO/CENTL GARAGE	***182 S SIERRA WAY***	***5***	***82***
WONDER BREAD/HOSTESS CAKE	***125 W MILL ST***	***9***	***102***
ARCO PETROLEUM PROD #5267	***495 S WATERMAN AVE***	***12***	***142***
FORD WHOLESALE CO	1470 S TIPPECANOE AVE	23	218
ST-CALIF HIGHWAY PATROL	847 E BRIER DR	33	282
LOMA LINDA OIL COMPANY	1880 MOUNTAIN VIEW AVE	39	295
CALIFORNIA SHELL	***941 CALIFORNIA ST***	***46***	***316***
ECONO LUBE & TUNE	***1636 W REDLANDS BLVD***	***47***	***335***
CHEVRON	1580 W REDLANDS BLVD	47	344

Site	Address	Map ID	Page
FLAGG STATION	***875 ALABAMA ST***	***47***	***359***
TEXACO SERVICE STA # 308	***1600 INDUSTRIAL PARK AV***	***47***	***363***
FE-US POSTAL SVC/REDLANDS	1900 W REDLANDS BLVD	50	384
ORANGE EMPIRE CAR WASH	***2051 W REDLANDS BLVD***	***51***	***388***
ARCO FACILITY 5823	2098 REDLANDS BLVD	51	401
KIM'S FOOD MART & GAS STA	***1195 W REDLANDS BLVD***	***53***	***407***
REDLANDS CHEVRON	120 THE TER	56	427
TOSCO SS # 30494-3356	201 E REDLANDS BLVD	59	445
REDLANDS SHELL	***127 E REDLANDS BLVD***	***59***	***455***
JJJ PROPERTIES TRUST	457 NEW YORK ST	60	487
BILL YOUNG'S MINI-MART	***1005 W REDLANDS BLVD***	***60***	***492***
CI-REDLANDS CORP YRD	1270 W PARK AVE	65	536
CIRCLE K #5214	***765 W REDLANDS BLVD***	***66***	***571***
ARCO PETROLEUM PROD #6052	***539 E REDLANDS BLVD***	***69***	***597***
VERIZON/REDLANDS C O	11 S 4TH ST	70	616
SC-REDLANDS USD TRANS YRD	955 E CITRUS AVE	71	626

HIST UST: Historical UST Registered Database.

A review of the HIST UST list, as provided by EDR, and dated 10/15/1990 has revealed that there are 90 HIST UST sites within the searched area.

Site	Address	Map ID	Page
MIRACLE MILE CARWASH	247 S E ST	1	3
ROGER HARMON MOTORS INC.	240 S E ST	1	11
GALLAHER BEAUTY & BARBER SUP.	190 S ARROWHEAD AVE	1	20
PEP BOYS-SAN BERNARDINO #8	***147 S E ST***	***1***	***26***
INLAND MOVING & STORAGE CO.	120 S D ST	1	31
BEKINS MOVING & STORAGE	134 S E ST	1	32
CENTRAL CITY MOVING AND STORAG	110 S D ST	1	33
HANFORD FOUNDRY CO	***119 S ARROWHEAD AVE***	***1***	***44***
VACANT	***444 W RIALTO AVE***	***1***	***56***
TOWLE TRUCK LINE	112 N ARROWHEAD AVE	1	57
TOWLE TRUCK LINE	154 N ARROWHEAD AVE	1	58
WATER DEPARTMENT YARD	195 N D ST	1	63
TOLL BLDG.	455 W 2ND ST	1	66
SAN BERNARDINO - TOLL BLDG.	455 W 2ND ST	1	68
CAMP ANGELUS GUARD STATION	144 NO. MOUNTAIN VIEW A	2	73
BARTON FLATS STATION	144 NO. MOUNTAIN VIEW A	2	73
ROCK CAMP STATION	144 NO. MOUNTAIN VIEW A	2	74
BIG BEAR RANGER STATION	144 NO. MOUNTAIN VIEW A	2	74
BIG PINE FLAT STATION	144 NO. MOUNTAIN VIEW A	2	75
DAY CANYON GUARD STATION	144 NO. MOUNTAIN VIEW A	2	75
DEELICK STATION	144 NO. MOUNTAIN VIEW A	2	76
SKYFOREST GUARD STATION	144 NO. MOUNTAIN VIEW A	2	76
HEART BAR STATION	144 NO. MOUNTAIN VIEW A	2	77
LYTLE CREEK RANGER STATION	144 NO. MOUNTAIN VIEW A	2	77
CONVERSE GUARD STATION	144 NO. MOUNTAIN VIEW A	2	78
SAN BERNARDINO	175 CLUSTER ST	8	99
JOHN SUVERKRUP LUMBER COMPANY	111 E MILL ST	9	103
TERMINIX INTERNATIONAL INC	440 S SIERRA WAY	9	114
INLAND ACOUSTICS INC.	323 S SIERRA WAY	9	123
EQUIP SHOP 08	320 S SIERRA WAY	9	123

EXECUTIVE SUMMARY

Site	Address	Map ID	Page
EQUIPMENT SHOP 8	***320 S SIERRA WAY***	***9***	***126***
VIKING FREIGHT SYSTEM INC	***345 S ALLEN ST***	***11***	***136***
PRESTIGE STATIONS INC. 777	495 S WATERMAN AVE	12	141
UNITED PAPER STOCK CO. INC.	165 E MILL ST	13	145
ZIEMAN MFG. CO.	***120 E CENTRAL AVE***	***16***	***151***
HANSEN MECHANICAL, INC.	180 E CENTRAL AVE	16	161
SAN BERNARDINO CENTER	***784 S LUGO AVE***	***16***	***165***
ANTIMITE-SAN BERNARDINO BRANCH	750 S LUGO AVE	16	174
CIRCLE ARROW URETHANE SYSTEMS,	731 S LUGO AVE	16	177
SIRION PRINTING	***730 S LUGO AVE***	***16***	***180***
KMART ENTERPRISES	4305-999 WATERMAN AVENU	19	204
HOME LUMBER COMPANY, INC.	24345 PIONEER STREET	21	210
SMITH TOL	1333 S TIPPECANOE AVE	23	220
THE GAGE CANAL COMPANY	1271 S TIPPECANOE AVE	23	227
CALIFORNIA WHOLESALE PLYWOOD,	1454 S SUNNYSIDE AVE	26	248
FARMER ORCHARD CO	25492 VICTORIA AVE	28	263
PEP BOYS INC	***1573 REDLANDS BLVD***	***47***	***318***
AAMCO TRANSMISSION CENTER	1521 W REDLANDS BLVD	47	320
KMART ENTERPRISES	1625 W REDLANDS BLVD	47	327
ALABAMA PROPERTIES	1590 W REDLANDS BLVD	47	346
CIRCLE MOBIL	***875 ALABAMA ST***	***47***	***360***
JACK FEELY MOTORS INC	1590 INDUSTRIAL PARK AV	47	362
ARGON/TEXACO	1195 W REDLANDS BLVD	53	404
INLAND MOTORS FORD	1121 W COLTON AVE	53	419
REDLANDS PLAZA WEST	1323 W COLTON AVE STE 2	53	420
RALPH	619 TENN. ST.	53	420
DAVIDS BUILDING MATERIALS	27095 REDLANDS BVLD	54	424
98167	120 THE TER	56	434
DANGERMONDS NURSERY	1301 W REDLANDS BLVD	58	435
UNION OIL SERVICE STATION #335	201 E REDLANDS BLVD	59	444
STATION #3356	201 E REDLANDS BLVD	59	447
HATFIELD BUICK	301 E REDLANDS BLVD	59	451
REDLANDS FOOTHILL GROVES	***304 9TH ST***	***59***	***461***
CITRUS VILLAGE TOWING	418 ORANGE ST	59	464
GRIGSBY BROS	21 W STUART AVE	59	473
GRIGSBY BROS.	21 W STUART AVE	59	473
INLAND CONTRACTORS, INC.	254 W STUART AVE	59	474
CANYON CITY TRANSFER & STORAGE	31 W STUART AVE	59	474
RETTIG MACHINE SHOP, INC.	205 W STUART AVE	59	476
MICHAEL A. KOHOURY	604 ORANGE ST	59	478
KHOURY'S MOBIL	604 ORANGE ST	59	481
2195683	1005 W REDLANDS BLVD	60	491
LIN'S GAS & MINI-MART	1005 W REDLANDS BLVD	60	493
C-KEVARI CONTRACTOR	1045 W PARK AVE	60	495
QUALITY DAIRY	619 NEW YORK ST	60	507
SUPERIOR ROOFING CO.	520 E STUART AVE	61	509
KELLY ROOFING CO.	310 E HIGH AVE	61	515
H & E DO-IT-YOURSELF CENTER	614 ALABAMA ST	62	516
CITY PARK SHOP	525 N UNIVERSITY ST	64	522
CITY YARDS	501 TENNESSEE ST	65	526
FOAMY CARWASH	412 WEST RELANDS BVLVD.	65	540
JIM GLAZE, INC.	420 W REDLANDS BLVD	66	558
FIRESTONE STORE #2765	300 W REDLANDS BLVD	66	567
STACEY TRANSPORTATION CO.	325 N EUREKA ST	66	573
REDLANDS AUTO ELECTRIC	349 N EUREKA ST	66	578
RONDOR IMPORT SERVICE	440 ORIENTAL AVE	66	578

EXECUTIVE SUMMARY

Site	Address	Map ID	Page
FRED FORD & COMPANY	420 ORIENTAL AVE	66	580
REDLANDS FIRE DEPARTMENT	***525 E CITRUS AVE***	***69***	***590***
LLOYD E WOLFE	***539 E REDLANDS BLVD***	***69***	***600***
PAYLESS OIL COMPANY	517 EST REDLANDS BLVD.	69	612

SWEEPS UST: Statewide Environmental Evaluation and Planning System. This underground storage tank listing was updated and maintained by a company contacted by the SWRCB in the early 1990's. The listing is no longer updated or maintained. The local agency is the contact for more information on a site on the SWEEPS list.

A review of the SWEEPS UST list, as provided by EDR, and dated 06/01/1994 has revealed that there are 85 SWEEPS UST sites within the searched area.

Site	Address	Map ID	Page
MIRACLE MILE CARWASH	***247 S E ST***	***1***	***4***
HARMON, ROGER	***240 S E ST***	***1***	***11***
ZIMMERMAN PROPERTIES	444 W ATHOL	1	15
MORRISON HOPE INC	***205 S ARROWHEAD***	***1***	***18***
GALLAHER BEAUTY & BARBER SUP.	***190 S ARROWHEAD AVE***	***1***	***21***
GENRAL WELDING SUPPLY CO	***175 S ARROWHEAD***	***1***	***25***
PEP BOYS-SAN BERNARDINO #8	***147 S E ST***	***1***	***26***
INLAND MOVING & STORAGE CO.	***120 S D ST***	***1***	***30***
U-HAUL CENTER OF CENTRAL CITY	***110 D ST***	***1***	***35***
LEMANS NISSAN INC	***101 N E ST***	***1***	***54***
VACANT	***444 W RIALTO AVE***	***1***	***56***
TOWLE TRUCK LINE	***112 N ARROWHEAD AVE***	***1***	***58***
TOWLE TRUCK LINE	***154 N ARROWHEAD AVE***	***1***	***59***
SAN BERNARDINO MUN WATER DEPT	***195 N D ST***	***1***	***60***
MER-SIM INC.	***133 E RIALTO AVE***	***4***	***81***
TERMINIX INTERNATIONAL INC	***440 S SIERRA WAY***	***9***	***115***
U.S. AUTO GLASS	***431 S SIERRA WAY***	***9***	***117***
INLAND ACOUSTICS INC.	***323 S SIERRA WAY***	***9***	***122***
ROADWAY EXPRESS, INC	***345 S ALLEN ST***	***11***	***132***
ARCO PETROLEUM PROD #5267	***495 S WATERMAN AVE***	***12***	***142***
UNITED PAPER STOCK CO. INC.	***165 E MILL ST***	***13***	***145***
HANSEN MECHANICAL, INC.	***180 E CENTRAL AVE***	***16***	***160***
UNITED PARCEL SERVICE SB	***784 S LUGO***	***16***	***166***
BRYDENSCOT METALS	***785 S LUGO***	***16***	***168***
ANTIMITE-SAN BERNARDINO BRANCH	***750 S LUGO***	***16***	***173***
CIRCLE ARROW URETHANE SYSTEMS	***731 S LUGO AVE***	***16***	***175***
NATIONAL ORANGE SHOW/EAST PARK	***110 W CENTRAL***	***17***	***194***
HOME LUMBER COMPANY, INC.	***24345 PIONEER ST***	***21***	***209***
FORD WHOLESALE CO	***1470 TIPPECANOE***	***23***	***216***
LOMA LINDA MED CTR ISS	***1333 S TIPPECANOE***	***23***	***219***
S G WHOLESALE ROOFING	***1444 S TIPPECANOE***	***23***	***223***
THE GAGE CANAL COMPANY	***1271 S TIPPECANOE***	***23***	***228***
CALIFORNIA WHOLESALE PLYWOOD	***1454 S SUNNYSIDE AVE***	***26***	***248***
ARROWHEAD MAGAZINE	***1055 COOLEY AVE***	***26***	***261***
TODD'S MARKET	***1605 VICTORIA AVE***	***31***	***279***
CALIFORNIA HIGHWAY PATROL	***847 E BRIER ST***	***33***	***281***
CAL-TENS	***941 CALIFORNIA***	***46***	***315***
PEP BOYS INC	***1573 REDLANDS BLVD***	***47***	***318***
AAMCO TRANSMISSION CENTER	***1521 W REDLANDS BLVD***	***47***	***320***

EXECUTIVE SUMMARY

Site	Address	Map ID	Page
K-MART	***1625 W REDLANDS BLVD***	***47***	***325***
ECONO LUBE & TUNE INC	1636 REDLANDS	47	328
GOODYEAR TIRE CENTER	***1631 REDLANDS BLVD***	***47***	***332***
P & M SERVICE STN #943	***1590 W REDLANDS BLVD***	***47***	***345***
GOODYEAR TIRE CENTER	***27177 REDLANDS BLVD***	***47***	***356***
CIRCLE MOBIL	***875 ALABAMA***	***47***	***357***
JACK FEELY MOTORS INC	***1590 INDUSTRIAL PARK AV***	***47***	***361***
REDLANDS NISSAN	***1655 INDUSTRIAL PARK AV***	***47***	***365***
CI REDLANDS RIGHT-OF-WAY	1896 REDLANDS BLVD	50	379
REDLANDS DIESEL	***26923 W REDLANDS BLVD***	***50***	***386***
ORANGE EMPIRE CAR WASH	***2051 W REDLANDS BLVD***	***51***	***388***
ARGON/TEXACO	***1195 W REDLANDS BLVD***	***53***	***405***
INLAND MOTORS	***1121 W COLTON AVE***	***53***	***417***
CHEVRON STATION #8167	***120 THE TER***	***56***	***433***
REDLANDS FEDERAL SAVINGS	***300 E STATE ST***	***59***	***436***
UNOCAL 76 STN #3356	***201 E REDLANDS BLVD***	***59***	***445***
HATFIELD BUICK	***301 E REDLANDS BLVD***	***59***	***448***
MAGID SHELL	***127 E REDLANDS BLVD***	***59***	***459***
REDLANDS FOOTHILL GROVES	***304 009TH ST***	***59***	***461***
CANYON CITY TRANSFER	***31 W STUART AVE***	***59***	***475***
RETTIG MACHINE SHOP, INC.	***205 W STUART***	***59***	***477***
REDLANDS VALLEY MEAT	***523 ORANGE ST***	***59***	***477***
SALERNO'S SERVICENTER	***609 THIRD ST***	***59***	***485***
GREEN SANDBLASTING/DEV CO	***457 NEW YORK ST***	***60***	***487***
MOBIL OIL	***1005 W REDLANDS***	***60***	***490***
SUPERIOR ROOFING	***520 E STUART AVE***	***61***	***509***
GENE'S AUTO REPAIR	***221 E STUART AVE***	***61***	***511***
DILL LUMBER	***105 E HIGH***	***61***	***514***
H & E HOME BUILDERS	***614 ALABAMA***	***62***	***515***
PAUL. WILLIAM R	***430 TEXAS ST***	***63***	***517***
REDLANDS CORPORATE YARD	***1270 PARK AVE***	***65***	***530***
7 UP	***1717 PARK AVE***	***65***	***539***
FOAMIE CAR WASH	***412 W REDLANDS BLVD***	***66***	***555***
AUTO CENTER	***420 W REDLANDS BLVD***	***66***	***556***
TIRE & RUBBER	***300 W REDLANDS BLVD***	***66***	***566***
STOP & GO #385	***765 W REDLANDS BLVD***	***66***	***569***
REDLANDS AUTO ELECTRIC	***349 N EUREKA***	***66***	***574***
GROSZ. RONALD	***440 ORIENTAL AVE***	***66***	***579***
FRED FORD & COMPANY	***420 ORIENTAL AVE***	***66***	***580***
REDLANDS REDEVELOPMENT AGENCY	***325 EUREKA ST***	***66***	***581***
REDLANDS FIRE DEPARTMENT	***525 E CITRUS AVE***	***69***	***590***
ARCO PETROLEUM PROD #6052	***539 E REDLANDS***	***69***	***595***
REDLANDS PIT STOP	***517 E REDLANDS BLVD***	***69***	***611***
GTE/REDLANDS OLD CO	***11 S 4TH ST***	***70***	***616***
GTE/REDLANDS NEW CO	***9 S 4TH ST***	***70***	***617***
REDLANDS SCHOOL DISTRICT	***956 CITRUS AVE***	***71***	***620***

EXECUTIVE SUMMARY

CHMIRS: The California Hazardous Material Incident Report System contains information on reported hazardous material incidents, i.e., accidental releases or spills. The source is the California Office of Emergency Services.

A review of the CHMIRS list, as provided by EDR, and dated 12/31/2007 has revealed that there are 4 CHMIRS sites within the searched area.

Site	Address	Map ID	Page
Not reported	*1400 E VICTORIA AVE*	*30*	*270*
LUCKY FARMS INC	*1194 BRIER DR*	*34*	*284*
Not reported	*1720 MOUNTAIN VIEW AVE*	*35*	*287*
TRANSPORTATION	*955 E CITRUS AVE*	*71*	*621*

AST: The Aboveground Storage Tank database contains registered ASTs. The data come from the State Water Resources Control Board's Hazardous Substance Storage Container Database.

A review of the AST list, as provided by EDR, and dated 08/01/2009 has revealed that there are 5 AST sites within the searched area.

Site	Address	Map ID	Page
SCE-STODDARD SUBSTATION	*105 S STODDARD AVE*	*1*	*49*
WAL-MART TIRE/LUBE #1693	*2050 W REDLANDS BLVD*	*51*	*392*
LOWES HIW	*1725 W REDLANDS BLVD*	*54*	*423*
REDLANDS FOOTHILL GROVES	*304 9TH ST*	*59*	*461*
SOUTHERN CALIF EDISON	*504 HIGH AVE*	*61*	*512*

DEED: The use of recorded land use restrictions is one of the methods the DTSC uses to protect the public from unsafe exposures to hazardous substances and wastes .

A review of the DEED list, as provided by EDR, and dated 06/14/2010 has revealed that there are 2 DEED sites within the searched area.

Site	Address	Map ID	Page
HANFORD FOUNDRY	*119 SOUTH ARROWHEAD AVE*	*1*	*41*
EDISON/REDLANDS II (REDLANDS B	*501-525 W. REDLANDS BL.*	*66*	*545*

VCP: Contains low threat level properties with either confirmed or unconfirmed releases and the project proponents have request that DTSC oversee investigation and/or cleanup activities and have agreed to provide coverage for DTSC's costs.

A review of the VCP list, as provided by EDR, and dated 06/16/2010 has revealed that there are 2 VCP sites within the searched area.

Site	Address	Map ID	Page
TERMINIX	*440 S. SIERRA WAY*	*9*	*111*
EDISON/REDLANDS II (REDLANDS B	*501-525 W. REDLANDS BL.*	*66*	*545*

EXECUTIVE SUMMARY

DRYCLEANERS: A list of drycleaner related facilities that have EPA ID numbers. These are facilities with certain SIC codes: power laundries, family and commercial; garment pressing and cleaners' agents; linen supply; coin-operated laundries and cleaning; drycleaning plants except rugs; carpet and upholster cleaning; industrial launderers; laundry and garment services.

A review of the DRYCLEANERS list, as provided by EDR, and dated 12/22/2009 has revealed that there are 7 DRYCLEANERS sites within the searched area.

Site	Address	Map ID	Page
TRI CITY CLEANERS	***1434 INDUSTRIAL PARK AV***	***48***	***366***
TRI CITY CLEANERS	***1434 W INDUSTRIAL PARK***	***48***	***375***
REDLANDS PAVILLION CLEANERS	***2094 W REDLANDS BLVD #G***	***51***	***394***
CLEANERS FOR LESS	2094 W REDLANDS BLVD	51	399
CRYSTAL CLEANERS	***720 TENNESSEE ST***	***53***	***414***
ORANGE PLAZA CLEANERS	***450 ORANGE ST***	***59***	***465***
TENAX	***707 E STATE ST***	***69***	***602***

WIP: Well Investigation Program case in the San Gabriel and San Fernando Valley area.

A review of the WIP list, as provided by EDR, and dated 07/03/2009 has revealed that there is 1 WIP site within the searched area.

Site	Address	Map ID	Page
PERFORMANCE AUTO	***520 STATE ST***	***69***	***608***

HAZNET: The data is extracted from the copies of hazardous waste manifests received each year by the DTSC. The annual volume of manifests is typically 700,000-1,000,000 annually, representing approximately 350,000-500,000 shipments. Data from non-California manifests & continuation sheets are not included at the present time. Data are from the manifests submitted without correction, and therefore many contain some invalid values for data elements such as generator ID, TSD ID, waste category, & disposal method. The source is the Department of Toxic Substance Control is the agency

A review of the HAZNET list, as provided by EDR, and dated 12/31/2008 has revealed that there are 124 HAZNET sites within the searched area.

Site	Address	Map ID	Page
MIRACLE MILE CAR WASH	***247 S E ST***	***1***	***3***
ROGER HARMON MOTORS, INC	***240 S E ST***	***1***	***7***
HARMON, ROGER	***240 S E ST***	***1***	***11***
INLAND CENTER AUTOBODY	***181 S ARROWHEAD AVE***	***1***	***23***
PEP BOYS-SAN BERNARDINO #8	***147 S E ST***	***1***	***26***
UNION BANK	140 S ARROWHEAD	1	32
LEMANS NISSAN	***116 S STODDARD***	***1***	***39***
VACANT	***444 W RIALTO AVE***	***1***	***56***
AT&T COMMUNICATIONS OF CALIFOR	***455 SECOND ST***	***1***	***69***
KROEZE KONCEPTS INC	***200 N D ST***	***1***	***72***
CI-SAN BDNO/CENTL GARAGE	***182 S SIERRA WAY***	***5***	***82***
SAN BERNARDINO CITY OF	***182 S SIERRA WAY CNTRAL***	***5***	***87***
CALTRANS SPECIAL SERVICES AREA	***175 CLUSTER ST***	***6***	***93***
SAN BERNARDINO CITY OF	***234 S MOUNTAIN VIEW***	***6***	***97***
BATES AUTO BODY INC	***161 W MILL ST***	***9***	***100***
TOLER AUTO BODY	***179 W MILL ST***	***9***	***104***

EXECUTIVE SUMMARY

Site	Address	Map ID	Page
TERMINIX INTERNATIONAL INC	440 S SIERRA WAY	9	115
BERDOO COLOR WORKS	411 S SIERRA WAY	9	118
EQUIPMENT SHOP 8	320 S SIERRA WAY	9	126
CASTON PLASTERING & DRYWALL IN	354 S ALLEN ST	11	130
ROADWAY EXPRESS, INC	345 S ALLEN ST	11	132
VIKING FREIGHT SYSTEM INC	345 S ALLEN ST	11	136
ARCO PETROLEUM PROD #5267	495 S WATERMAN AVE	12	142
ZIEMAN MANUFACTURING CO	120 E CENTRAL AVE	16	156
PACIFIC MARBLE	777 SOUTH LUGO	16	170
MAGNUM ABRASIVES	758 S ALLEN ST	16	171
CIRCLE ARROW URETHANE SYSTEMS	731 S LUGO AVE	16	175
SIRION PRINTING	730 S LUGO AVE	16	180
AVALON SHUTTERS, INC.	725 SOUTH LUGO AVENUE	16	187
CVDL-SBDO (C/O EH&S)	105 W CENTRAL AVE	17	191
STEPHEN PASSY AND ASSOCIATES I	175 W CENTRAL AVE	17	195
ARB INC	1291 S WATERMAN AVE	19	198
CR ENGLAND	1245 S WATERMAN AVE	19	198
VALLEY GAS / AUTO REPAIR	1195 WATERMAN AVE	19	199
FRANK'S FENCE	1145 WATERMAN AVE	19	202
TEXACO SERVICE STATION	505 ORANGE SHOW	21	205
HAZ MAT TRANS INC	230 E DUMAS ST	22	211
PROLIANCE INTERNATIONAL INC.	1390 TIPPECANOE AVE. B	23	224
SEPULVEDA BUILDING MATERIALS	1485 S WATERMAN AVE	24	229
GOLDEN STATE ENVIRONMENTAL SER	1497 S GAGE ST	25	230
BARRYES THREAD ROLL	1469 S GAGE ST	25	234
MERIDIAN RAIL SERVICES	1475 COOLEY CT	25	235
J P TECHNOLOGIES INC	1430 COOLEY CT	25	238
J P TECHNOLOGY	1430 COOLEY CT	25	241
GARNER HOLT PRODUCTIONS	825 COOLEY	25	244
LIQUID VACUUM	1405 S GAGE STREET	25	247
CALIFORNIA WHOLESALE PLYWOOD	1454 S SUNNYSIDE AVE	26	248
REAGENT CHEMICAL AND RESEARCH	1454 S SUNNYSIDE AVE	26	251
SNOW PLASTICS	1050 E COOLEY AVE	26	255
ARROWHEAD MAGAZINE	1055 COOLEY AVE	26	261
ROOFERS WHOLESALE SUPPLY	1515 S WATERMAN AVE	29	264
SAN BERNARDINO GOLF CLUB	1494 S WATERMAN AVE	29	266
MORGAN MARSHALL INDUSTRIES	1400 E VICTORIA AVE	30	268
MORGAN MARSHALL INDUSTRIES	1400 E VICTORIA AVE	30	277
TODD'S MARKET	1605 VICTORIA AVE	31	279
CALIF HIGHWAY PATROL #801	847 E BRIER DR	33	282
LUCKY FARMS INC	1194 BRIER DR	34	284
CUCAMONGA MOLDS	1251 RESEARCH DRIVE	38	291
CAPTIVE PLASTICS INC	1255 RESEARCH DR	38	293
LOMA LINDA OIL COMPANY	1880 MOUNTAIN VIEW AVE	39	296
PHARAOHS LOST KINGDOM	1101 N CALIFORNIA ST	40	298
COUNTY OF SAN BERNARDINO-REDLA	2024 ORANGE TREE LN	41	300
MCCALLA BROS	980 NEVADA ST	42	301
METRO NISSAN OF REDLANDS	1855 INDUSTRIAL PARK AV	43	303
JACK FEELY VW	1790 INDUSTRIAL PK AVE	43	308
SHELL SERVICE STATION	941 CALIFORNIA	46	310
AAMCO TRANSMISSIONS	1521 REDLANDS BLVD	47	321
A A A ENGINE REBUILDING	1521 REDLANDS	47	323
K-MART	1625 W REDLANDS BLVD	47	325
THE TIRE GUYS GOODYEAR	1631 W REDLANDS BLVD	47	330
EMPIRE BODY AND PAINT	1635 W REDLANDS BLVD	47	334
MIDAS AUTO SERVICE REDLANDS	1639 W REDLANDS BLVD	47	339

EXECUTIVE SUMMARY

Site	Address	Map ID	Page
A AND H SPECIALIST	1647 W REDLANDS BLVD	47	340
BREAK EXPRESS	1647 W REDLANDS BLVD	47	342
TOM BELL CHEVROLET	800 ALABAMA ST.	47	347
TOM BELL CHEVROLET	800 ALABAMA ST	47	349
CIRCLE MOBIL	875 ALABAMA ST	47	360
TEXACO SERVICE STATION	1600 INDUSTRIAL PARK AV	47	364
REDLANDS NISSAN	1655 INDUSTRIAL PARK AV	47	365
TRI CITY CLEANERS	1434 INDUSTRIAL PARK AV	48	366
TRI CITY CLEANERS	1434 W INDUSTRIAL PARK	48	375
VEHICLE MAINTENANCE FACILITY P	1900 W REDLANDS BLVD	50	380
ORANGE EMPIRE CAR WASH	2051 W REDLANDS BLVD	51	391
REDLANDS PAVILLION CLEANERS	2094 W REDLANDS BLVD #G	51	394
ARCO FACILITY NO 05823	2098 REDLANDS BLVD	51	401
BURGESON'S HEATING & AIR CONDI	620 TENNESSEE ST	53	410
CRYSTAL CLEANERS	720 TENNESSEE ST	53	414
REDLANDS FORD	1121 W COLTON AVE	53	415
INLAND MOTORS	1121 W COLTON AVE	53	417
LOWES HIW	1725 W REDLANDS BLVD	54	423
DISCOUNT AUTO	828 W COLTON AVE	55	425
REDLANDS CHEVRON	120 THE TERRACE	56	427
CHEVRON STATION NO 98167	120 THE TERRACE	56	430
REDLANDS FEDERAL SAVINGS	300 E STATE ST	59	436
CITROGRAPH PRINTING	113 E STATE ST	59	438
SAV-ON #9701	101 REDLANDS MALL	59	440
HATFIELD BUICK	301 E REDLANDS BLVD	59	448
SHELL SERVICE STATION	127 E REDLANDS BLVD	59	451
REDLANDS SHELL	127 E REDLANDS BLVD	59	455
REDLANDS COPY & 1 HR PHOTO CEN	410 ORANGE STREET	59	463
ORANGE PLAZA CLEANERS	450 ORANGE ST	59	465
CANYON CITY TRANSFER	31 W STUART AVE	59	475
SALERNOS SERVICENTER	609 3RD ST	59	482
BARNETTS AUTO ELECTRIC	1109 W REDLANDS BLVD	60	496
DATSUN SPECIALTIES	1105 B PARK AVENUE	60	498
CALIBER COLLISION CENTER	1120 W REDLANDS BLVD	60	499
TOM BELL TOYOTA	1139 REDLANDS BLVD	60	504
SOUTHERN CALIF EDISON	504 HIGH AVE	61	512
J & C TRANSMISSION SHOP	524 TEXAS ST	63	518
SEVEN UP/RC BOTTLING OF SO CAL	1717 W PK AVE	65	536
ARTHUR COMMERCIAL PRESS	601 W STATE	66	541
HONDA OF REDLANDS	405 W REDLANDS BLVD	66	543
JIM GLAZE AUTO CENTER	420 W REDLANDS BLVD	66	559
STOP & GO #385	765 W REDLANDS BLVD	66	569
REDLANDS AUTO ELECTRIC	349 N EUREKA	66	574
FRED FORD & COMPANY	420 ORIENTAL AVE	66	580
GEORGE AND VAUGHNS AUTO BODY	525 W STUART ST	66	584
RUSD - REDLANDS HIGH SCHOOL	840 E CITRUS AVE	69	588
ARCO FACILITY NO 06052	539 E REDLANDS BLVD	69	598
LLOYD E WOLFE	539 E REDLANDS BLVD	69	600
TENAX	707 E STATE ST	69	602
PERFORMANCE AUTO	520 STATE ST	69	608
TRANSPORTATION	955 E CITRUS AVE	71	621
CITY OF REDLANDS POLICE DEPT	212 BROOKSIDE AVE	72	626

EXECUTIVE SUMMARY

EMI: Toxics and criteria pollutant emissions data collected by the ARB and local air pollution agencies

A review of the EMI list, as provided by EDR, and dated 12/31/2007 has revealed that there are 19 EMI sites within the searched area.

Site	Address	Map ID	Page
INLAND CENTER AUTOBODY	***181 S ARROWHEAD AVE***	***1***	***23***
CROWN PRINTERS	***250 W RIALTO AVE***	***1***	***49***
SAN BERNARDINO MUN WATER DEPT	***195 N D ST***	***1***	***60***
TOLER AUTO BODY	***179 W MILL ST***	***9***	***104***
ZIEMAN MFG. CO.	***120 E CENTRAL AVE***	***16***	***151***
BRYDENSCOT METALS	***785 S LUGO***	***16***	***168***
AVALON SHUTTERS INC	***725 S LUGO***	***16***	***181***
SNOW PLASTICS	***1050 E COOLEY AVE***	***26***	***255***
Not reported	***1400 E VICTORIA AVE***	***30***	***270***
CAPTIVE PLASTICS INC	***1255 RESEARCH DR***	***38***	***293***
MCCALLA BROS	***980 NEVADA ST***	***42***	***301***
BREAK EXPRESS	***1647 W REDLANDS BLVD***	***47***	***342***
TOM BELL CHEVROLET	***800 ALABAMA ST***	***47***	***349***
TRI CITY CLEANERS	***1434 W INDUSTRIAL PARK***	***48***	***375***
CALIBER COLLISION CENTER	***1120 W REDLANDS BLVD***	***60***	***499***
AUTO CENTER	***420 W REDLANDS BLVD***	***66***	***556***
TENAX	***707 E STATE ST***	***69***	***602***
GTE/REDLANDS OLD CO	***11 S 4TH ST***	***70***	***616***
GTE/REDLANDS NEW CO	***9 S 4TH ST***	***70***	***617***

ENVIROSTOR: The Department of Toxic Substances Control's (DTSC's) Site Mitigation and Brownfields Reuse Program's (SMBRP's) EnviroStor database identifes sites that have known contamination or sites for which there may be reasons to investigate further. The database includes the following site types: Federal Superfund sites (National Priorities List (NPL)); State Response, including Military Facilities and State Superfund; Voluntary Cleanup; and School sites. EnviroStor provides similar information to the information that was available in CalSites, and provides additional site information, including, but not limited to, identification of formerly-contaminated properties that have been released for reuse, properties where environmental deed restrictions have been recorded to prevent inappropriate land uses, and risk characterization information that is used to assess potential impacts to public health and the environment at contaminated sites.

A review of the ENVIROSTOR list, as provided by EDR, and dated 06/16/2010 has revealed that there are 6 ENVIROSTOR sites within the searched area.

Site	Address	Map ID	Page
HANFORD FOUNDRY Status: Active	***119 SOUTH ARROWHEAD AVE***	***1***	***41***
BURBANK II ELEMENTARY SCHOOL Status: Active	***RIALTO AVENUE/ALLEN STR***	***3***	***78***
TROJAN PLATING CO. #1 Status: Active	268 SOUTH MOUNTAIN VIEW	6	90
BURBANK ELEMENTARY Status: No Further Action	***198 WEST MILL STREET***	***9***	***107***
TERMINIX Status: Active	***440 S. SIERRA WAY***	***9***	***111***
EDISON/REDLANDS II (REDLANDS B Status: Active	***501-525 W. REDLANDS BL.***	***66***	***545***

EXECUTIVE SUMMARY

HWT: A listing of hazardous waste transporters. In California, unless specifically exempted, it is unlawful for any person to transport hazardous wastes unless the person holds a valid registration issued by DTSC. A hazardous waste transporter registration is valid for one year and is assigned a unique registration number.

A review of the HWT list, as provided by EDR, and dated 04/21/2010 has revealed that there are 3 HWT sites within the searched area.

Site	Address	Map ID	Page
WEST COAST STORM, INC.	654 SOUTH LINCOLN AVENU	16	150
HAZ MAT TRANS, INC.	230 E. DUMAS ST.	22	216
ENVIRONMENTAL MANAGEMENT TECHN	1456 GAGE STREET	25	243

PROC: A listing of certified processors.

A review of the PROC list, as provided by EDR, and dated 06/24/2010 has revealed that there is 1 PROC site within the searched area.

Site	Address	Map ID	Page
NEXCYCLE	26021 BUSINESS CENTER D	45	310

MWMP: The Medical Waste Management Program (MWMP) ensures the proper handling and disposal of medical waste by permitting and inspecting medical waste Offsite Treatment Facilities (PDF) and Transfer Stations (PDF) throughout the state. MWMP also oversees all Medical Waste Transporters.

A review of the MWMP list, as provided by EDR, and dated 05/27/2010 has revealed that there is 1 MWMP site within the searched area.

Site	Address	Map ID	Page
STERICYCLE, INC	10390 ENTERPRISE DR.	49	379

HWP: Detailed information on permitted hazardous waste facilities and corrective action ("cleanups") tracked in EnviroStor.

A review of the HWP list, as provided by EDR, and dated 05/11/2010 has revealed that there is 1 HWP site within the searched area.

Site	Address	Map ID	Page
MORGAN MARSHALL INDUSTRIES	***1400 E VICTORIA AVE***	***30***	***268***

EXECUTIVE SUMMARY

EDR PROPRIETARY RECORDS

Manufactured Gas Plants: The EDR Proprietary Manufactured Gas Plant Database includes records of coal gas plants (manufactured gas plants) compiled by EDR's researchers. Manufactured gas sites were used in the United States from the 1800's to 1950's to produce a gas that could be distributed and used as fuel. These plants used whale oil, rosin, coal, or a mixture of coal, oil, and water that also produced a significant amount of waste. Many of the byproducts of the gas production, such as coal tar (oily waste containing volatile and non-volatile chemicals), sludges, oils and other compounds are potentially hazardous to human health and the environment. The byproduct from this process was frequently disposed of directly at the plant site and can remain or spread slowly, serving as a continuous source of soil and groundwater contamination.

A review of the Manufactured Gas Plants list, as provided by EDR, has revealed that there are 4 Manufactured Gas Plants sites within the searched area.

Site	Address	Map ID	Page
SOUTHERN CALIF GAS CO	SEC OF RIALTO AND SOUTH	1	47
SAN BERNARDINO GAS WORKS	NWC OF 2ND AND ARROWHEA	1	73
EDISON/REDLANDS MGP	501-525 W REDLANDS AT K	66	555
SO CAL GAS/REDLANDS MGP	STATE STREET AT REDLAND	66	564

EXECUTIVE SUMMARY

Please refer to the end of the findings report for unmapped orphan sites due to poor or inadequate address information.

MAP FINDINGS SUMMARY

Database	Total Plotted
FEDERAL RECORDS	
NPL	0
Proposed NPL	0
Delisted NPL	0
NPL LIENS	0
CERCLIS	2
CERC-NFRAP	0
LIENS 2	0
CORRACTS	0
RCRA-TSDF	0
RCRA-LQG	7
RCRA-SQG	59
RCRA-CESQG	1
RCRA-NonGen	16
US ENG CONTROLS	0
US INST CONTROL	0
ERNS	1
HMIRS	0
DOT OPS	0
US CDL	0
US BROWNFIELDS	0
DOD	0
FUDS	0
LUCIS	0
CONSENT	0
ROD	0
UMTRA	0
DEBRIS REGION 9	0
ODI	0
MINES	0
TRIS	0
TSCA	0
FTTS	1
HIST FTTS	1
SSTS	0
ICIS	0
PADS	1
MLTS	0
RADINFO	0
FINDS	68
RAATS	0
FEMA UST	0
SCRD DRYCLEANERS	0
COAL ASH DOE	0
US HIST CDL	0
COAL ASH EPA	0
PCB TRANSFORMER	0
FEDERAL FACILITY	0
STATE AND LOCAL RECORDS	
HIST Cal-Sites	0

MAP FINDINGS SUMMARY

Database	Total Plotted
CA BOND EXP. PLAN	0
SCH	2
Toxic Pits	0
SWF/LF	1
CA WDS	3
NPDES	5
WMUDS/SWAT	0
Cortese	0
HIST CORTESE	21
SWRCY	2
LUST	51
CA FID UST	81
SLIC	3
UST	27
HIST UST	90
LIENS	0
SWEEPS UST	85
CHMIRS	4
LDS	0
MCS	0
AST	5
Notify 65	0
DEED	2
VCP	2
DRYCLEANERS	7
WIP	1
CDL	0
RESPONSE	0
HAZNET	124
EMI	19
HAULERS	0
ENVIROSTOR	6
HWT	3
PROC	1
MWMP	1
HWP	1

TRIBAL RECORDS

INDIAN RESERV	0
INDIAN ODI	0
INDIAN LUST	0
INDIAN UST	0
INDIAN VCP	0

EDR PROPRIETARY RECORDS

Manufactured Gas Plants	4

NOTES:

Sites may be listed in more than one database

1 MIRACLE MILE CARWASH — **HIST UST** — **U001576062**
247 S E ST — **N/A**
SAN BERNARDINO, CA 92408

HIST UST:

Region:	STATE
Facility ID:	00000001929
Facility Type:	Not reported
Other Type:	Not reported
Total Tanks:	0003
Contact Name:	AUNASIR JIVANI
Telephone:	7148889116
Owner Name:	ABDULAZIZ JIVANI/SHIRAZALY JIV
Owner Address:	2408-30TH STREET
Owner City,St,Zip:	SANTA MONICA, CA 90401

Tank Num:	001
Container Num:	1
Year Installed:	1970
Tank Capacity:	00010000
Tank Used for:	PRODUCT
Type of Fuel:	UNLEADED
Tank Construction:	Not reported
Leak Detection:	Stock Inventor

Tank Num:	002
Container Num:	2
Year Installed:	Not reported
Tank Capacity:	00010000
Tank Used for:	PRODUCT
Type of Fuel:	UNLEADED
Tank Construction:	Not reported
Leak Detection:	Stock Inventor

Tank Num:	003
Container Num:	3
Year Installed:	Not reported
Tank Capacity:	00008000
Tank Used for:	PRODUCT
Type of Fuel:	UNLEADED
Tank Construction:	Not reported
Leak Detection:	Stock Inventor

---

1 MIRACLE MILE CAR WASH — **San Bern. Co. Permit** — **S104160770**
247 S E ST — **HAZNET** — **N/A**
SAN BERNARDINO, CA 92401

San Bern. Co. Permit:

Region:	SAN BERNARDINO
Facility ID:	FA0004744
Owner:	JIVANI, JENNA
Permit Number:	PT0002597
Permit Category:	SPECIAL GENERATOR(B)
Facility Status:	ACTIVE
Expiration Date:	7/31/2010 12:00:00AM

Region:	SAN BERNARDINO
Facility ID:	FA0004744
Owner:	JIVANI, JENNA
Permit Number:	PT0002596

MIRACLE MILE CAR WASH (Continued) **S104160770**

Permit Category: SPECIAL HANDLER
Facility Status: ACTIVE
Expiration Date: 7/31/2010 12:00:00AM

HAZNET:

Gepaid:	CAC001432272
Contact:	MIRACLE MILE
Telephone:	9098889116
Facility Addr2:	Not reported
Mailing Name:	Not reported
Mailing Address:	247 S E ST
Mailing City,St,Zip:	SAN BERNARDINO, CA 924010000
Gen County:	San Bernardino
TSD EPA ID:	CAD028409019
TSD County:	Los Angeles
Waste Category:	Tank bottom waste
Disposal Method:	Treatment, Tank
Tons:	2.919
Facility County:	San Bernardino

---

1 **MIRACLE MILE CARWASH** **CA FID UST** **S101619517**
247 S E ST **SWEEPS UST** **N/A**
SAN BERNARDINO, CA 92408

CA FID UST:

Facility ID:	36008319
Regulated By:	UTNKA
Regulated ID:	00001929
Cortese Code:	Not reported
SIC Code:	Not reported
Facility Phone:	Not reported
Mail To:	Not reported
Mailing Address:	247 S E ST
Mailing Address 2:	Not reported
Mailing City,St,Zip:	SAN BERNARDINO 92408
Contact:	Not reported
Contact Phone:	Not reported
DUNs Number:	Not reported
NPDES Number:	Not reported
EPA ID:	Not reported
Comments:	Not reported
Status:	Active

SWEEPS UST:

Status:	A
Comp Number:	1929
Number:	9
Board Of Equalization:	44-019823
Ref Date:	07-28-92
Act Date:	07-28-92
Created Date:	02-29-88
Tank Status:	A
Owner Tank Id:	1
Swrcb Tank Id:	36-000-001929-000001
Actv Date:	08-26-88
Capacity:	10000
Tank Use:	M.V. FUEL

MIRACLE MILE CARWASH (Continued) **S101619517**

Stg: P
Content: REG UNLEADED
Number Of Tanks: 3

Status: A
Comp Number: 1929
Number: 9
Board Of Equalization: 44-019823
Ref Date: 07-28-92
Act Date: 07-28-92
Created Date: 02-29-88
Tank Status: A
Owner Tank Id: 2
Swrcb Tank Id: 36-000-001929-000002
Actv Date: 08-26-88
Capacity: 10000
Tank Use: M.V. FUEL
Stg: P
Content: REG UNLEADED
Number Of Tanks: Not reported

Status: A
Comp Number: 1929
Number: 9
Board Of Equalization: 44-019823
Ref Date: 07-28-92
Act Date: 07-28-92
Created Date: 02-29-88
Tank Status: A
Owner Tank Id: 3
Swrcb Tank Id: 36-000-001929-000003
Actv Date: 08-26-88
Capacity: 8000
Tank Use: M.V. FUEL
Stg: P
Content: REG UNLEADED
Number Of Tanks: Not reported

---

1 **TONY'S AUTO REPAIR** **San Bern. Co. Permit** **S104771168**
289 S ARROWHEAD AVE **N/A**
SAN BERNARDINO, CA 92408

San Bern. Co. Permit:
Region: SAN BERNARDINO
Facility ID: FA0006715
Owner: GRANDE, ANTONIO M.
Permit Number: PT0009047
Permit Category: LIMITED QUANTITY GENERATOR(B)
Facility Status: ACTIVE
Expiration Date: 9/30/2010 12:00:00AM

1 **REV POWER** **San Bern. Co. Permit** **S103369204**
268 E CLUSTER **N/A**
SAN BERNARDINO, CA 92408

San Bern. Co. Permit:
Region: SAN BERNARDINO
Facility ID: FA0005678
Owner: REV POWER
Permit Number: PT0001759
Permit Category: SPECIAL GENERATOR(B)
Facility Status: INACTIVE
Expiration Date: 10/31/2001 12:00:00AM

Region: SAN BERNARDINO
Facility ID: FA0005678
Owner: REV POWER
Permit Number: PT0001758
Permit Category: SPECIAL HANDLER
Facility Status: INACTIVE
Expiration Date: 10/31/2001 12:00:00AM

---

1 **BARBERENA AUTOMOTIVE** **San Bern. Co. Permit** **S105698245**
231 S E ST **N/A**
SAN BERNARDINO, CA 92401

San Bern. Co. Permit:
Region: SAN BERNARDINO
Facility ID: FA0001336
Owner: BARBERENA, ARMANDO J.
Permit Number: PT0009684
Permit Category: SPECIAL HANDLER
Facility Status: ACTIVE
Expiration Date: 8/31/2007 12:00:00AM

Region: SAN BERNARDINO
Facility ID: FA0001336
Owner: BARBERENA, ARMANDO J.
Permit Number: PT0009683
Permit Category: SPECIAL GENERATOR(B)
Facility Status: ACTIVE
Expiration Date: 8/31/2007 12:00:00AM

---

1 **NEMO & JACK'S DISC TIRE** **San Bern. Co. Permit** **S103888392**
280 S ARROWHEAD AVE **N/A**
SAN BERNARDINO, CA 92401

San Bern. Co. Permit:
Region: SAN BERNARDINO
Facility ID: FA0004963
Owner: NIMMO, ROLAND P
Permit Number: PT0022418
Permit Category: SPECIAL HANDLER
Facility Status: ACTIVE
Expiration Date: 10/31/2010 12:00:00AM

Region: SAN BERNARDINO
Facility ID: FA0004963
Owner: NIMMO, ROLAND P

NEMO & JACK'S DISC TIRE (Continued) **S103888392**

Permit Number: PT0004011
Permit Category: SPECIAL GENERATOR(B)
Facility Status: ACTIVE
Expiration Date: 10/31/2010 12:00:00AM

---

1 ROGER HARMON MOTORS, INC **RCRA-SQG** **1000210602**
240 S E ST **FINDS** **CAD029078706**
SAN BERNARDINO, CA 92401 **HAZNET**

RCRA-SQG:
Date form received by agency: 09/01/1996
Facility name: ROGER HARMON MOTORS, INC
Facility address: 240 S E ST
SAN BERNARDINO, CA 92401
EPA ID: CAD029078706
Mailing address: S E ST
SAN BERNARDINO, CA 92401
Contact: Not reported
Contact address: Not reported
Not reported
Contact country: Not reported
Contact telephone: Not reported
Contact email: Not reported
EPA Region: 09
Classification: Small Small Quantity Generator
Description: Handler: generates more than 100 and less than 1000 kg of hazardous waste during any calendar month and accumulates less than 6000 kg of hazardous waste at any time; or generates 100 kg or less of hazardous waste during any calendar month, and accumulates more than 1000 kg of hazardous waste at any time

Owner/Operator Summary:
Owner/operator name: ROGER HARMON
Owner/operator address: NOT REQUIRED
NOT REQUIRED, ME 99999
Owner/operator country: Not reported
Owner/operator telephone: (415) 555-1212
Legal status: Private
Owner/Operator Type: Owner
Owner/Op start date: Not reported
Owner/Op end date: Not reported

Owner/operator name: NOT REQUIRED
Owner/operator address: NOT REQUIRED
NOT REQUIRED, ME 99999
Owner/operator country: Not reported
Owner/operator telephone: (415) 555-1212
Legal status: Private
Owner/Operator Type: Operator
Owner/Op start date: Not reported
Owner/Op end date: Not reported

Handler Activities Summary:
U.S. importer of hazardous waste: Unknown
Mixed waste (haz. and radioactive): Unknown
Recycler of hazardous waste: No
Transporter of hazardous waste: No

ROGER HARMON MOTORS, INC (Continued) **1000210602**

Treater, storer or disposer of HW:	No
Underground injection activity:	No
On-site burner exemption:	Unknown
Furnace exemption:	Unknown
Used oil fuel burner:	No
Used oil processor:	No
User oil refiner:	No
Used oil fuel marketer to burner:	No
Used oil Specification marketer:	No
Used oil transfer facility:	No
Used oil transporter:	No
Off-site waste receiver:	Verified to be non-commercial

Violation Status: No violations found

FINDS:

Registry ID: 110008261380

Environmental Interest/Information System
RCRAInfo is a national information system that supports the Resource Conservation and Recovery Act (RCRA) program through the tracking of events and activities related to facilities that generate, transport, and treat, store, or dispose of hazardous waste. RCRAInfo allows RCRA program staff to track the notification, permit, compliance, and corrective action activities required under RCRA.

HAZNET:

Gepaid:	CAD029078706
Contact:	Not reported
Telephone:	0000000000
Facility Addr2:	Not reported
Mailing Name:	Not reported
Mailing Address:	240 S E ST
Mailing City,St,Zip:	SAN BERNARDINO, CA 924012009
Gen County:	San Bernardino
TSD EPA ID:	CAD981696420
TSD County:	Los Angeles
Waste Category:	Oil/water separation sludge
Disposal Method:	Transfer Station
Tons:	15.0120
Facility County:	San Bernardino

Gepaid:	CAD029078706
Contact:	Not reported
Telephone:	0000000000
Facility Addr2:	Not reported
Mailing Name:	Not reported
Mailing Address:	240 S E ST
Mailing City,St,Zip:	SAN BERNARDINO, CA 924012009
Gen County:	San Bernardino
TSD EPA ID:	CAD981696420
TSD County:	Los Angeles
Waste Category:	Aqueous solution with less than 10% total organic residues
Disposal Method:	Transfer Station
Tons:	7.5477

ROGER HARMON MOTORS, INC (Continued) **1000210602**

Facility County: San Bernardino

Gepaid: CAD029078706
Contact: ENVIRONMENTAL/SERVICE MANAGER
Telephone: 7148899911
Facility Addr2: Not reported
Mailing Name: Not reported
Mailing Address: 240 S E ST
Mailing City,St,Zip: SAN BERNARDINO, CA 924012009
Gen County: San Bernardino
TSD EPA ID: Not reported
TSD County: 99
Waste Category: Other organic solids
Disposal Method: Disposal, Land Fill
Tons: 0.45
Facility County: Not reported

Gepaid: CAD029078706
Contact: Not reported
Telephone: 0000000000
Facility Addr2: Not reported
Mailing Name: Not reported
Mailing Address: 240 S E ST
Mailing City,St,Zip: SAN BERNARDINO, CA 924012009
Gen County: San Bernardino
TSD EPA ID: CAD981696420
TSD County: Los Angeles
Waste Category: Aqueous solution with less than 10% total organic residues
Disposal Method: Transfer Station
Tons: 4.9831
Facility County: San Bernardino

Gepaid: CAD029078706
Contact: Not reported
Telephone: 0000000000
Facility Addr2: Not reported
Mailing Name: Not reported
Mailing Address: 240 S E ST
Mailing City,St,Zip: SAN BERNARDINO, CA 924012009
Gen County: San Bernardino
TSD EPA ID: CAD981696420
TSD County: Los Angeles
Waste Category: Oil/water separation sludge
Disposal Method: Transfer Station
Tons: 6.0465
Facility County: San Bernardino

Click this hyperlink while viewing on your computer to access
16 additional CA_HAZNET: record(s) in the EDR Site Report.

Map ID Direction Distance Distance (ft.)	Site	Database(s)	EDR ID Number EPA ID Number
1	**ROGER HARMON MOTORS** **240 S E ST** **SAN BERNARDINO, CA 92401**	**RCRA-SQG**	**1000210604** **CAD981442361**

RCRA-SQG:

Date form received by agency:	09/01/1996
Facility name:	ROGER HARMON MOTORS
Facility address:	240 S E ST SAN BERNARDINO, CA 92401
EPA ID:	CAD981442361
Mailing address:	S E ST SAN BERNARDINO, CA 92401
Contact:	Not reported
Contact address:	Not reported Not reported
Contact country:	Not reported
Contact telephone:	Not reported
Contact email:	Not reported
EPA Region:	09
Classification:	Small Small Quantity Generator
Description:	Handler: generates more than 100 and less than 1000 kg of hazardous waste during any calendar month and accumulates less than 6000 kg of hazardous waste at any time; or generates 100 kg or less of hazardous waste during any calendar month, and accumulates more than 1000 kg of hazardous waste at any time

Owner/Operator Summary:

Owner/operator name:	ROGER HARMON
Owner/operator address:	NOT REQUIRED NOT REQUIRED, ME 99999
Owner/operator country:	Not reported
Owner/operator telephone:	(415) 555-1212
Legal status:	Private
Owner/Operator Type:	Owner
Owner/Op start date:	Not reported
Owner/Op end date:	Not reported
Owner/operator name:	NOT REQUIRED
Owner/operator address:	NOT REQUIRED NOT REQUIRED, ME 99999
Owner/operator country:	Not reported
Owner/operator telephone:	(415) 555-1212
Legal status:	Private
Owner/Operator Type:	Operator
Owner/Op start date:	Not reported
Owner/Op end date:	Not reported

Handler Activities Summary:

U.S. importer of hazardous waste:	Unknown
Mixed waste (haz. and radioactive):	Unknown
Recycler of hazardous waste:	No
Transporter of hazardous waste:	No
Treater, storer or disposer of HW:	No
Underground injection activity:	No
On-site burner exemption:	Unknown
Furnace exemption:	Unknown
Used oil fuel burner:	No
Used oil processor:	No

ROGER HARMON MOTORS (Continued) **1000210604**

User oil refiner: No
Used oil fuel marketer to burner: No
Used oil Specification marketer: No
Used oil transfer facility: No
Used oil transporter: No
Off-site waste receiver: Verified to be non-commercial

Violation Status: No violations found

---

1 **ROGER HARMON MOTORS INC.** **HIST UST** **U001575912**
240 S E ST **N/A**
SAN BERNARDINO, CA 92401

HIST UST:
Region: STATE
Facility ID: 00000027564
Facility Type: Other
Other Type: NEW CAR DEALERSHIP
Total Tanks: 0001
Contact Name: ROGER HARMON
Telephone: 7148899911
Owner Name: ROGER HARMON MOTORS INC.
Owner Address: 240 SOUTH E ST.
Owner City,St,Zip: SAN BERNARDINO, CA 92401

Tank Num: 001
Container Num: 01
Year Installed: 1960
Tank Capacity: 00000500
Tank Used for: WASTE
Type of Fuel: WASTE OIL
Tank Construction: Not reported
Leak Detection: Visual, Stock Inventor

---

1 **HARMON, ROGER** **CA FID UST** **S101591218**
240 S E ST **SWEEPS UST** **N/A**
SAN BERNARDINO, CA 92401 **HAZNET**

CA FID UST:
Facility ID: 36002785
Regulated By: UTNKA
Regulated ID: 00027564
Cortese Code: Not reported
SIC Code: Not reported
Facility Phone: Not reported
Mail To: Not reported
Mailing Address: P O BOX
Mailing Address 2: Not reported
Mailing City,St,Zip: SAN BERNARDINO 92401
Contact: Not reported
Contact Phone: Not reported
DUNs Number: Not reported
NPDES Number: Not reported
EPA ID: Not reported
Comments: Not reported
Status: Active

HARMON, ROGER (Continued) **S101591218**

SWEEPS UST:

Status:	A
Comp Number:	27564
Number:	9
Board Of Equalization:	44-020826
Ref Date:	09-11-91
Act Date:	09-11-91
Created Date:	02-29-88
Tank Status:	A
Owner Tank Id:	1
Swrcb Tank Id:	36-000-027564-000001
Actv Date:	08-26-88
Capacity:	500
Tank Use:	OIL
Stg:	W
Content:	WASTE OIL
Number Of Tanks:	1

HAZNET:

Gepaid:	CAD029078706
Contact:	ENVIRONMENTAL/SERVICE MANAGER
Telephone:	7148899911
Facility Addr2:	Not reported
Mailing Name:	Not reported
Mailing Address:	240 S E ST
Mailing City,St,Zip:	SAN BERNARDINO, CA 924012009
Gen County:	San Bernardino
TSD EPA ID:	CAD008302903
TSD County:	Los Angeles
Waste Category:	Other inorganic solid waste
Disposal Method:	H141
Tons:	0.05
Facility County:	San Bernardino

---

1 **E & R AUTO BODY** **San Bern. Co. Permit** **S102041844**
273 S ARROWHEAD AVE **N/A**
SAN BERNARDINO, CA 92401

San Bern. Co. Permit:

Region:	SAN BERNARDINO
Facility ID:	FA0002821
Owner:	HERNANDEZ, ELKIN M
Permit Number:	PT0005387
Permit Category:	HAZMAT HANDLER 0-10 EMPLOYEES
Facility Status:	INACTIVE
Expiration Date:	9/30/2007 12:00:00AM

Region:	SAN BERNARDINO
Facility ID:	FA0002821
Owner:	HERNANDEZ, ELKIN M
Permit Number:	PT0005386
Permit Category:	LIMITED QUANTITY GENERATOR(B)
Facility Status:	ACTIVE
Expiration Date:	9/30/2010 12:00:00AM

1 CLEAN EARTH RECYCLING — **San Bern. Co. Permit** — **S109254368**
444 ATHOL ST — **N/A**
SAN BERNARDINO, CA 92401

San Bern. Co. Permit:

Region:	SAN BERNARDINO
Facility ID:	FA0011701
Owner:	MITTIE, NEIL
Permit Number:	PT0020282
Permit Category:	UW HANDLER (WITHOUT ANOTHER CUPA PERMIT)
Facility Status:	INACTIVE
Expiration Date:	4/30/2010 12:00:00AM

---

1 POLYMER INDUSTRIES INC — **RCRA-NonGen** — **1000441740**
444 ATHOL STREET — **FINDS** — **CAD982471575**
SAN BERNARDINO, CA 92401

RCRA-NonGen:

Date form received by agency:	01/14/2008
Facility name:	CLEAN EARTH RECYCLING INC
Facility address:	444 ATHOL STREET SAN BERNARDINO, CA 92401
EPA ID:	CAD982471575
Mailing address:	444 ATHOL ST SAN BERNARDINO, CA 92401
Contact:	NEIL S MITTIE
Contact address:	444 ATHOL ST SAN BERNARDINO, CA 92401
Contact country:	US
Contact telephone:	888-693-2925
Contact email:	NEIL@CLEANEARTHRECYCLING.COM
EPA Region:	09
Classification:	Non-Generator
Description:	Handler: Non-Generators do not presently generate hazardous waste

Owner/Operator Summary:

Owner/operator name:	NEIL S MITTIE
Owner/operator address:	394 MAINSAIL RD OCEANSIDE, CA 92054
Owner/operator country:	US
Owner/operator telephone:	Not reported
Legal status:	Private
Owner/Operator Type:	Owner
Owner/Op start date:	01/01/2008
Owner/Op end date:	Not reported

Owner/operator name:	NEIL S MITTIE
Owner/operator address:	Not reported Not reported
Owner/operator country:	Not reported
Owner/operator telephone:	Not reported
Legal status:	Private
Owner/Operator Type:	Operator
Owner/Op start date:	01/08/2008
Owner/Op end date:	Not reported

Handler Activities Summary:

U.S. importer of hazardous waste:	No
Mixed waste (haz. and radioactive):	No

POLYMER INDUSTRIES INC (Continued) **1000441740**

Recycler of hazardous waste:	No
Transporter of hazardous waste:	No
Treater, storer or disposer of HW:	No
Underground injection activity:	No
On-site burner exemption:	No
Furnace exemption:	No
Used oil fuel burner:	No
Used oil processor:	No
User oil refiner:	No
Used oil fuel marketer to burner:	No
Used oil Specification marketer:	No
Used oil transfer facility:	No
Used oil transporter:	No
Off-site waste receiver:	Verified to be non-commercial

Universal Waste Summary:

Waste type:	C
Accumulated waste on-site:	Yes
Generated waste on-site:	Not reported
Waste type:	Batteries
Accumulated waste on-site:	Yes
Generated waste on-site:	Not reported
Waste type:	Lamps
Accumulated waste on-site:	Yes
Generated waste on-site:	Not reported

Historical Generators:

Date form received by agency:	09/01/1996
Facility name:	CLEAN EARTH RECYCLING INC
Site name:	POLYMER INDUSTRIES INC
Classification:	Small Quantity Generator
Date form received by agency:	11/28/1988
Facility name:	CLEAN EARTH RECYCLING INC
Site name:	POLYMER INDUSTRIES INC
Classification:	Small Quantity Generator
Violation Status:	No violations found

FINDS:

Registry ID: 110002820145

Environmental Interest/Information System

RCRAInfo is a national information system that supports the Resource Conservation and Recovery Act (RCRA) program through the tracking of events and activities related to facilities that generate, transport, and treat, store, or dispose of hazardous waste. RCRAInfo allows RCRA program staff to track the notification, permit, compliance, and corrective action activities required under RCRA.

1 ZIMMERMAN PROPERTIES — **SWEEPS UST** — **S106934673**
444 W ATHOL — **N/A**
SAN BERNARDINO, CA 92408

SWEEPS UST:

Status:	A
Comp Number:	209
Number:	1
Board Of Equalization:	Not reported
Ref Date:	03-23-92
Act Date:	03-23-92
Created Date:	12-05-89
Tank Status:	Not reported
Owner Tank Id:	Not reported
Swrcb Tank Id:	Not reported
Actv Date:	Not reported
Capacity:	Not reported
Tank Use:	Not reported
Stg:	Not reported
Content:	Not reported
Number Of Tanks:	Not reported

Status:	Not reported
Comp Number:	209
Number:	Not reported
Board Of Equalization:	Not reported
Ref Date:	Not reported
Act Date:	Not reported
Created Date:	Not reported
Tank Status:	Not reported
Owner Tank Id:	Not reported
Swrcb Tank Id:	36-000-000209-000001
Actv Date:	Not reported
Capacity:	10000
Tank Use:	M.V. FUEL
Stg:	PRODUCT
Content:	REG UNLEADED
Number Of Tanks:	1

---

1 BURTRONICS BUSINESS SYSTEMS — **RCRA-CESQG** — **1004675387**
216 S ARROWHEAD — **FINDS** — **CAD983659756**
SAN BERNARDINO, CA 92408

RCRA-CESQG:

Date form received by agency:	02/16/1993
Facility name:	BURTRONICS BUSINESS SYSTEMS
Facility address:	216 S ARROWHEAD SAN BERNARDINO, CA 92408
EPA ID:	CAD983659756
Mailing address:	PO BOX 1170 SAN BERNARDINO, CA 92402
Contact:	MARK BOLLIGER
Contact address:	216 S ARROWHEAD SAN BERNARDINO, CA 92408
Contact country:	US
Contact telephone:	(714) 825-1711
Contact email:	Not reported
EPA Region:	09
Classification:	Conditionally Exempt Small Quantity Generator
Description:	Handler: generates 100 kg or less of hazardous waste per calendar

BURTRONICS BUSINESS SYSTEMS (Continued) **1004675387**

month, and accumulates 1000 kg or less of hazardous waste at any time; or generates 1 kg or less of acutely hazardous waste per calendar month, and accumulates at any time: 1 kg or less of acutely hazardous waste; or 100 kg or less of any residue or contaminated soil, waste or other debris resulting from the cleanup of a spill, into or on any land or water, of acutely hazardous waste; or generates 100 kg or less of any residue or contaminated soil, waste or other debris resulting from the cleanup of a spill, into or on any land or water, of acutely hazardous waste during any calendar month, and accumulates at any time: 1 kg or less of acutely hazardous waste; or 100 kg or less of any residue or contaminated soil, waste or other debris resulting from the cleanup of a spill, into or on any land or water, of acutely hazardous waste

Owner/Operator Summary:

Owner/operator name:	BURTRONICS BUSINESS SYSTEMS INC
Owner/operator address:	PO BOX 1170 SAN BERNARDINO, CA 92402
Owner/operator country:	Not reported
Owner/operator telephone:	(714) 825-1711
Legal status:	Private
Owner/Operator Type:	Owner
Owner/Op start date:	Not reported
Owner/Op end date:	Not reported

Handler Activities Summary:

U.S. importer of hazardous waste:	No
Mixed waste (haz. and radioactive):	Unknown
Recycler of hazardous waste:	No
Transporter of hazardous waste:	No
Treater, storer or disposer of HW:	No
Underground injection activity:	No
On-site burner exemption:	No
Furnace exemption:	No
Used oil fuel burner:	No
Used oil processor:	No
User oil refiner:	No
Used oil fuel marketer to burner:	No
Used oil Specification marketer:	No
Used oil transfer facility:	No
Used oil transporter:	No
Off-site waste receiver:	Verified to be non-commercial

Violation Status: No violations found

FINDS:

Registry ID: 110002892889

Environmental Interest/Information System

RCRAInfo is a national information system that supports the Resource Conservation and Recovery Act (RCRA) program through the tracking of events and activities related to facilities that generate, transport, and treat, store, or dispose of hazardous waste. RCRAInfo allows RCRA program staff to track the notification, permit, compliance, and corrective action activities required under RCRA.

1 MORRISON HOPE, INC. **HIST CORTESE** **1000362896**
205 ARROWHEAD AVE **LUST** **N/A**
SAN BERNARDINO, CA 92408

CORTESE:

Region:	CORTESE
Facility County Code:	36
Reg By:	LTNKA
Reg Id:	083602140T

LUST REG 8:

Region:	8
County:	San Bernardino
Regional Board:	Santa Ana Region
Facility Status:	Case Closed
Case Number:	083602140T
Local Case Num:	92057
Case Type:	Soil only
Substance:	Gasoline
Qty Leaked:	Not reported
Abate Method:	Not reported
Cross Street:	REDICK
Enf Type:	CLOS
Funding:	Not reported
How Discovered:	Tank Closure
How Stopped:	Not reported
Leak Cause:	UNK
Leak Source:	UNK
Global ID:	T0607100262
How Stopped Date:	10/13/1992
Enter Date:	10/9/1992
Review Date:	10/13/1992
Prelim Assess:	11/3/1992
Discover Date:	10/13/1992
Enforcement Date:	Not reported
Close Date:	1/8/1993
Workplan:	Not reported
Pollution Char:	Not reported
Remed Plan:	Not reported
Remed Action:	Not reported
Monitoring:	Not reported
Enter Date:	10/9/1992
GW Qualifies:	Not reported
Soil Qualifies:	Not reported
Operator:	Not reported
Facility Contact:	Not reported
Interim:	Not reported
Oversite Program:	LUST
Latitude:	34.0982709
Longitude:	-117.2895482
MTBE Date:	Not reported
Max MTBE GW:	Not reported
MTBE Concentration:	0
Max MTBE Soil:	Not reported
MTBE Fuel:	1
MTBE Tested:	Site NOT Tested for MTBE.Includes Unknown and Not Analyzed.
MTBE Class:	*
Staff:	VJJ
Staff Initials:	DG4

MORRISON HOPE, INC. (Continued) **1000362896**

Lead Agency: Local Agency
Local Agency: 36000L
Hydr Basin #: UPPER SANTA ANA VALL
Beneficial: Not reported
Priority: Not reported
Cleanup Fund Id: Not reported
Work Suspended: Not reported
Summary: Not reported

---

1 **MORRISON HOPE, INC.** **LUST** **S109285258**
205 S ARROWHEAD AVE **N/A**
SAN BERNARDINO, CA 92408

LUST:
Region: STATE
Global Id: T0607100262
Latitude: 34.098038
Longitude: -117.289048
Case Type: LUST Cleanup Site
Status: Completed - Case Closed
Status Date: 1993-01-08 00:00:00
Lead Agency: SAN BERNARDINO COUNTY LOP
Case Worker: DG4
Local Agency: SAN BERNARDINO COUNTY LOP
RB Case Number: 083602140T
LOC Case Number: 92057
File Location: Local Agency
Potential Media Affect: Soil
Potential Contaminants of Concern: Gasoline
Site History: Not reported

---

1 **MORRISON HOPE INC** **CA FID UST** **S101591263**
205 S ARROWHEAD **SWEEPS UST** **N/A**
SAN BERNARDINO, CA 92408 **San Bern. Co. Permit**

CA FID UST:
Facility ID: 36003252
Regulated By: UTNKA
Regulated ID: Not reported
Cortese Code: Not reported
SIC Code: Not reported
Facility Phone: Not reported
Mail To: Not reported
Mailing Address: 205 S ARROWHEAD
Mailing Address 2: Not reported
Mailing City,St,Zip: SAN BERNARDINO 92408
Contact: Not reported
Contact Phone: Not reported
DUNs Number: Not reported
NPDES Number: Not reported
EPA ID: Not reported
Comments: Not reported
Status: Active

SWEEPS UST:
Status: A

MORRISON HOPE INC (Continued) **S101591263**

Comp Number: 10207
Number: 1
Board Of Equalization: 44-020249
Ref Date: 03-24-92
Act Date: 03-24-92
Created Date: 09-12-88
Tank Status: A
Owner Tank Id: Not reported
Swrcb Tank Id: 36-000-010207-000001
Actv Date: 09-12-88
Capacity: 1
Tank Use: UNKNOWN
Stg: P
Content: UNKNOWN
Number Of Tanks: 1

San Bern. Co. Permit:
Region: SAN BERNARDINO
Facility ID: FA0006488
Owner: PRITCHARD, BILL
Permit Number: PT0000450
Permit Category: HAZMAT HANDLER 0-10 EMPLOYEES
Facility Status: INACTIVE
Expiration Date: 3/31/2003 12:00:00AM

---

1 **CHM AUTO REPAIR** **San Bern. Co. Permit** **S108985797**
160 S D ST **N/A**
SAN BERNARDINO, CA 92401

San Bern. Co. Permit:
Region: SAN BERNARDINO
Facility ID: FA0007830
Owner: NGO, CUONG
Permit Number: PT0013584
Permit Category: SPECIAL GENERATOR(B)
Facility Status: ACTIVE
Expiration Date: 5/31/2009 12:00:00AM

Region: SAN BERNARDINO
Facility ID: FA0007830
Owner: NGO, CUONG
Permit Number: PT0013583
Permit Category: SPECIAL HANDLER
Facility Status: ACTIVE
Expiration Date: 5/31/2009 12:00:00AM

Region: SAN BERNARDINO
Facility ID: FA0002759
Owner: DIXON WHEEL SERVICE
Permit Number: PT0004112
Permit Category: SPECIAL HANDLER
Facility Status: INACTIVE
Expiration Date: 9/30/2002 12:00:00AM

Region: SAN BERNARDINO
Facility ID: FA0002759
Owner: DIXON WHEEL SERVICE

CHM AUTO REPAIR (Continued) **S108985797**

Permit Number: PT0004113
Permit Category: SPECIAL GENERATOR(B)
Facility Status: INACTIVE
Expiration Date: 9/30/2002 12:00:00AM

---

1 **GALLAHER BEAUTY & BARBER SUP.** **HIST UST** **U001576048**
190 S ARROWHEAD AVE **N/A**
SAN BERNARDINO, CA 92408

HIST UST:

Region:	STATE
Facility ID:	00000044356
Facility Type:	Other
Other Type:	BEAUTY & BARBER SUP.
Total Tanks:	0001
Contact Name:	Not reported
Telephone:	7148848851
Owner Name:	GALLAHER BEAUTY & BARBER SUP.
Owner Address:	190 SO. ARROWHEAD AVE.
Owner City,St,Zip:	SAN BERNARDINO, CA 92408
Tank Num:	001
Container Num:	1
Year Installed:	1970
Tank Capacity:	00000900
Tank Used for:	PRODUCT
Type of Fuel:	REGULAR
Tank Construction:	Not reported
Leak Detection:	None

---

1 **GALLAGHER BEAUTY & BARBER SUPP** **LUST** **S109285056**
190 S ARROWHEAD AVE **N/A**
SAN BERNARDINO, CA 92405

LUST:

Region:	STATE
Global Id:	T0607100275
Latitude:	34.098047
Longitude:	-117.29023
Case Type:	LUST Cleanup Site
Status:	Completed - Case Closed
Status Date:	1996-06-27 00:00:00
Lead Agency:	SAN BERNARDINO COUNTY LOP
Case Worker:	BM7
Local Agency:	SAN BERNARDINO COUNTY LOP
RB Case Number:	083602240T
LOC Case Number:	93011
File Location:	Local Agency
Potential Media Affect:	Aquifer used for drinking water supply
Potential Contaminants of Concern:	Gasoline
Site History:	Not reported

1 GALLAHER BEAUTY & BARBER SUP. — **CA FID UST** — **S101619509**
190 S ARROWHEAD AVE — **SWEEPS UST** — **N/A**
SAN BERNARDINO, CA 92408

CA FID UST:

Facility ID:	36000423
Regulated By:	UTNKA
Regulated ID:	00044356
Cortese Code:	Not reported
SIC Code:	Not reported
Facility Phone:	Not reported
Mail To:	Not reported
Mailing Address:	190 S ARROWHEAD AVE
Mailing Address 2:	Not reported
Mailing City,St,Zip:	SAN BERNARDINO 92408
Contact:	Not reported
Contact Phone:	Not reported
DUNs Number:	Not reported
NPDES Number:	Not reported
EPA ID:	Not reported
Comments:	Not reported
Status:	Active

SWEEPS UST:

Status:	Not reported
Comp Number:	44356
Number:	Not reported
Board Of Equalization:	44-021050
Ref Date:	Not reported
Act Date:	Not reported
Created Date:	Not reported
Tank Status:	Not reported
Owner Tank Id:	Not reported
Swrcb Tank Id:	36-000-044356-000001
Actv Date:	Not reported
Capacity:	900
Tank Use:	M.V. FUEL
Stg:	PRODUCT
Content:	LEADED
Number Of Tanks:	1

---

1 GALLAGHER BEAUTY & BARBER SUPP — **HIST CORTESE** — **S102430583**
190 ARROWHEAD AVE — **LUST** — **N/A**
SAN BERNARDINO, CA 92405

CORTESE:

Region:	CORTESE
Facility County Code:	36
Reg By:	LTNKA
Reg Id:	083602240T

LUST REG 8:

Region:	8
County:	San Bernardino
Regional Board:	Santa Ana Region
Facility Status:	Case Closed
Case Number:	083602240T
Local Case Num:	93011
Case Type:	Aquifer affected

GALLAGHER BEAUTY & BARBER SUPP (Continued) **S102430583**

Substance:	Gasoline
Qty Leaked:	Not reported
Abate Method:	Not reported
Cross Street:	Not reported
Enf Type:	CLOS
Funding:	Not reported
How Discovered:	Tank Closure
How Stopped:	Not reported
Leak Cause:	Corrosion
Leak Source:	Tank
Global ID:	T0607100275
How Stopped Date:	Not reported
Enter Date:	6/1/1993
Review Date:	3/10/1993
Prelim Assess:	4/2/1993
Discover Date:	3/4/1993
Enforcement Date:	Not reported
Close Date:	6/27/1996
Workplan:	3/10/1993
Pollution Char:	Not reported
Remed Plan:	Not reported
Remed Action:	2/24/1994
Monitoring:	Not reported
Enter Date:	6/1/1993
GW Qualifies:	Not reported
Soil Qualifies:	Not reported
Operator:	Not reported
Facility Contact:	Not reported
Interim:	Not reported
Oversite Program:	LUST
Latitude:	34.0986129
Longitude:	-117.2898162
MTBE Date:	Not reported
Max MTBE GW:	Not reported
MTBE Concentration:	0
Max MTBE Soil:	Not reported
MTBE Fuel:	1
MTBE Tested:	Site NOT Tested for MTBE.Includes Unknown and Not Analyzed.
MTBE Class:	*
Staff:	VJJ
Staff Initials:	BM7
Lead Agency:	Local Agency
Local Agency:	36000L
Hydr Basin #:	UPPER SANTA ANA VALL
Beneficial:	Not reported
Priority:	Not reported
Cleanup Fund Id:	Not reported
Work Suspended:	Not reported
Summary:	Not reported

1 INLAND CENTER AUTOBODY — **San Bern. Co. Permit** — **S103820345**
181 S ARROWHEAD AVE — **HAZNET** — **N/A**
SAN BERNARDINO, CA 92408 — **EMI**

San Bern. Co. Permit:

Region:	SAN BERNARDINO
Facility ID:	FA0003949
Owner:	AVILEZ, LOUIE MENDEZ JR.
Permit Number:	PT0008667
Permit Category:	SPECIAL GENERATOR(B)
Facility Status:	ACTIVE
Expiration Date:	11/30/2009 12:00:00AM

Region:	SAN BERNARDINO
Facility ID:	FA0003949
Owner:	AVILEZ, LOUIE MENDEZ JR.
Permit Number:	PT0008668
Permit Category:	GENERATOR - 0-10 EMPLOYEES
Facility Status:	INACTIVE
Expiration Date:	11/30/2003 12:00:00AM

HAZNET:

Gepaid:	CAL000140795
Contact:	LOUIE AVILEZ OWNER
Telephone:	9098895765
Facility Addr2:	Not reported
Mailing Name:	Not reported
Mailing Address:	181 S ARROWHEAD AVE
Mailing City,St,Zip:	SAN BERNARDINO, CA 924080000
Gen County:	San Bernardino
TSD EPA ID:	CAD008252405
TSD County:	San Bernardino
Waste Category:	Unspecified solvent mixture Waste
Disposal Method:	Recycler
Tons:	0.13
Facility County:	San Bernardino

Gepaid:	CAL000140795
Contact:	LOUIE AVILEZ OWNER
Telephone:	9098895765
Facility Addr2:	Not reported
Mailing Name:	Not reported
Mailing Address:	181 S ARROWHEAD AVE
Mailing City,St,Zip:	SAN BERNARDINO, CA 924080000
Gen County:	San Bernardino
TSD EPA ID:	CAD008252405
TSD County:	Los Angeles
Waste Category:	Unspecified solvent mixture Waste
Disposal Method:	Recycler
Tons:	0.25
Facility County:	Not reported

Gepaid:	CAL000140795
Contact:	LOUIE AVILEZ OWNER
Telephone:	9098895765
Facility Addr2:	Not reported
Mailing Name:	Not reported
Mailing Address:	181 S ARROWHEAD AVE
Mailing City,St,Zip:	SAN BERNARDINO, CA 924080000

INLAND CENTER AUTOBODY (Continued) **S103820345**

Gen County:	San Bernardino
TSD EPA ID:	CAD008252405
TSD County:	Los Angeles
Waste Category:	Unspecified solvent mixture Waste
Disposal Method:	Recycler
Tons:	0.25
Facility County:	Not reported

EMI:

Year:	1990
County Code:	36
Air Basin:	SC
Facility ID:	21738
Air District Name:	SC
SIC Code:	7538
Air District Name:	SOUTH COAST AQMD
Community Health Air Pollution Info System:	Not reported
Consolidated Emission Reporting Rule:	Not reported
Total Organic Hydrocarbon Gases Tons/Yr:	3
Reactive Organic Gases Tons/Yr:	2
Carbon Monoxide Emissions Tons/Yr:	0
NOX - Oxides of Nitrogen Tons/Yr:	0
SOX - Oxides of Sulphur Tons/Yr:	0
Particulate Matter Tons/Yr:	0
Part. Matter 10 Micrometers & Smllr Tons/Yr:	0

Year:	1993
County Code:	36
Air Basin:	SC
Facility ID:	21738
Air District Name:	SC
SIC Code:	7538
Air District Name:	SOUTH COAST AQMD
Community Health Air Pollution Info System:	Not reported
Consolidated Emission Reporting Rule:	Not reported
Total Organic Hydrocarbon Gases Tons/Yr:	1
Reactive Organic Gases Tons/Yr:	1
Carbon Monoxide Emissions Tons/Yr:	0
NOX - Oxides of Nitrogen Tons/Yr:	0
SOX - Oxides of Sulphur Tons/Yr:	0
Particulate Matter Tons/Yr:	0
Part. Matter 10 Micrometers & Smllr Tons/Yr:	0

Year:	1995
County Code:	36
Air Basin:	SC
Facility ID:	21738
Air District Name:	SC
SIC Code:	7538
Air District Name:	SOUTH COAST AQMD
Community Health Air Pollution Info System:	Not reported
Consolidated Emission Reporting Rule:	Not reported
Total Organic Hydrocarbon Gases Tons/Yr:	1
Reactive Organic Gases Tons/Yr:	1
Carbon Monoxide Emissions Tons/Yr:	0
NOX - Oxides of Nitrogen Tons/Yr:	0
SOX - Oxides of Sulphur Tons/Yr:	0

INLAND CENTER AUTOBODY (Continued) **S103820345**

Particulate Matter Tons/Yr: 0
Part. Matter 10 Micrometers & Smllr Tons/Yr: 0

---

1 GENRAL WELDING SUPPLY CO **CA FID UST** **S101591260**
175 S ARROWHEAD **SWEEPS UST** **N/A**
SAN BERNARDINO, CA 92407

CA FID UST:

Facility ID:	36003223
Regulated By:	UTNKA
Regulated ID:	Not reported
Cortese Code:	Not reported
SIC Code:	Not reported
Facility Phone:	Not reported
Mail To:	Not reported
Mailing Address:	1122 ROSECRANS AVE
Mailing Address 2:	Not reported
Mailing City,St,Zip:	SAN BERNARDINO 92407
Contact:	Not reported
Contact Phone:	Not reported
DUNs Number:	Not reported
NPDES Number:	Not reported
EPA ID:	Not reported
Comments:	Not reported
Status:	Active

SWEEPS UST:

Status:	A
Comp Number:	9176
Number:	9
Board Of Equalization:	44-020174
Ref Date:	03-24-92
Act Date:	03-24-92
Created Date:	09-15-88
Tank Status:	A
Owner Tank Id:	Not reported
Swrcb Tank Id:	36-000-009176-000001
Actv Date:	09-15-88
Capacity:	1
Tank Use:	UNKNOWN
Stg:	P
Content:	UNKNOWN
Number Of Tanks:	1

---

1 AIRGAS WEST **San Bern. Co. Permit** **S102042139**
175 S ARROWHEAD AVE **N/A**
SAN BERNARDINO, CA 92408

San Bern. Co. Permit:

Region:	SAN BERNARDINO
Facility ID:	FA0005235
Owner:	AIRGAS WEST, INC.
Permit Number:	PT0002412
Permit Category:	HAZMAT HANDLER 0-10 EMPLOYEES
Facility Status:	ACTIVE
Expiration Date:	8/31/2010 12:00:00AM

1 **SB CITY FIRE DEPT/SHOP** **San Bern. Co. Permit** **S110071626**
120 S D ST **N/A**
SAN BERNARDINO, CA 92401

San Bern. Co. Permit:

Region:	SAN BERNARDINO
Facility ID:	FA0012800
Owner:	CITY OF SAN BERNARDINO
Permit Number:	PT0022361
Permit Category:	SPECIAL HANDLER
Facility Status:	ACTIVE
Expiration Date:	8/31/2010 12:00:00AM

Region:	SAN BERNARDINO
Facility ID:	FA0012800
Owner:	CITY OF SAN BERNARDINO
Permit Number:	PT0022360
Permit Category:	SPECIAL GENERATOR(B)
Facility Status:	ACTIVE
Expiration Date:	8/31/2010 12:00:00AM

---

1 **PEP BOYS-SAN BERNARDINO #8** **CA FID UST** **1000105113**
147 S E ST **HIST UST** **N/A**
SAN BERNARDINO, CA 92401 **SWEEPS UST**
San Bern. Co. Permit
HAZNET

CA FID UST:

Facility ID:	36002988
Regulated By:	UTNKA
Regulated ID:	00013513
Cortese Code:	Not reported
SIC Code:	Not reported
Facility Phone:	Not reported
Mail To:	Not reported
Mailing Address:	1124 W WASHINGTON
Mailing Address 2:	Not reported
Mailing City,St,Zip:	SAN BERNARDINO 92401
Contact:	Not reported
Contact Phone:	Not reported
DUNs Number:	Not reported
NPDES Number:	Not reported
EPA ID:	Not reported
Comments:	Not reported
Status:	Active

HIST UST:

Region:	STATE
Facility ID:	00000013513
Facility Type:	Other
Other Type:	WASTE TANK
Total Tanks:	0001
Contact Name:	MARVIN CHASE
Telephone:	2137485751
Owner Name:	PEP BOYS-MANNY-MOE, & JACK
Owner Address:	1124 W. WASHINGTON BLVD.
Owner City,St,Zip:	LOS ANGELES, CA 90015

Tank Num:	001

PEP BOYS-SAN BERNARDINO #8 (Continued) **1000105113**

Container Num: 1
Year Installed: Not reported
Tank Capacity: 00000550
Tank Used for: WASTE
Type of Fuel: WASTE OIL
Tank Construction: Not reported
Leak Detection: Visual

SWEEPS UST:
Status: A
Comp Number: 13513
Number: 9
Board Of Equalization: 44-020461
Ref Date: 03-24-92
Act Date: 03-24-92
Created Date: 02-29-88
Tank Status: A
Owner Tank Id: 1
Swrcb Tank Id: 36-000-013513-000001
Actv Date: 06-28-89
Capacity: 550
Tank Use: OIL
Stg: W
Content: WASTE OIL
Number Of Tanks: 1

San Bern. Co. Permit:
Region: SAN BERNARDINO
Facility ID: FA0005282
Owner: PEP BOYS CORPORATION
Permit Number: PT0021257
Permit Category: SPECIAL HANDLER
Facility Status: ACTIVE
Expiration Date: 7/31/2010 12:00:00AM

Region: SAN BERNARDINO
Facility ID: FA0005282
Owner: PEP BOYS CORPORATION
Permit Number: PT0021258
Permit Category: SPECIAL GENERATOR(B)
Facility Status: ACTIVE
Expiration Date: 7/31/2010 12:00:00AM

Region: SAN BERNARDINO
Facility ID: FA0005282
Owner: PEP BOYS CORPORATION
Permit Number: PT0002599
Permit Category: GENERATOR - 11-25 EMPLOYEES
Facility Status: INACTIVE
Expiration Date: 7/31/2009 12:00:00AM

Region: SAN BERNARDINO
Facility ID: FA0005282
Owner: PEP BOYS CORPORATION
Permit Number: PT0002598
Permit Category: HAZMAT HANDLER 11-25 EMPLOYEES (W/GEN PRMT)

PEP BOYS-SAN BERNARDINO #8 (Continued) **1000105113**

Facility Status: INACTIVE
Expiration Date: 7/31/2009 12:00:00AM

HAZNET:

Gepaid: CAD981662257
Contact: ANGELA BANKS PROJECT MGR
Telephone: 2154309645
Facility Addr2: Not reported
Mailing Name: Not reported
Mailing Address: 3111 W ALLEGHENY AVE
Mailing City,St,Zip: PHILADELPHIA, PA 191321116
Gen County: San Bernardino
TSD EPA ID: CAT080025711
TSD County: San Bernardino
Waste Category: Waste oil and mixed oil
Disposal Method: H141
Tons: 11.3848
Facility County: San Bernardino

Gepaid: CAD981662257
Contact: ANGELA BANKS PROJECT MGR
Telephone: 2154309645
Facility Addr2: Not reported
Mailing Name: Not reported
Mailing Address: 3111 W ALLEGHENY AVE
Mailing City,St,Zip: PHILADELPHIA, PA 191321116
Gen County: San Bernardino
TSD EPA ID: CAD099452708
TSD County: Los Angeles
Waste Category: Unspecified aqueous solution
Disposal Method: H039
Tons: 0.5502
Facility County: San Bernardino

Gepaid: CAD981662257
Contact: ANGELA BANKS PROJECT MGR
Telephone: 2154309645
Facility Addr2: Not reported
Mailing Name: Not reported
Mailing Address: 3111 W ALLEGHENY AVE
Mailing City,St,Zip: PHILADELPHIA, PA 191321116
Gen County: San Bernardino
TSD EPA ID: AZR000003681
TSD County: 99
Waste Category: Waste oil and mixed oil
Disposal Method: H061
Tons: 0.7448
Facility County: San Bernardino

Gepaid: CAD981662257
Contact: ANGELA BANKS PROJECT MGR
Telephone: 2154309645
Facility Addr2: Not reported
Mailing Name: Not reported
Mailing Address: 3111 W ALLEGHENY AVE
Mailing City,St,Zip: PHILADELPHIA, PA 191321116
Gen County: San Bernardino

PEP BOYS-SAN BERNARDINO #8 (Continued) **1000105113**

TSD EPA ID:	CAD099452708
TSD County:	Los Angeles
Waste Category:	Waste oil and mixed oil
Disposal Method:	H039
Tons:	2.0862
Facility County:	San Bernardino

Gepaid:	CAD981662257
Contact:	ANGELA BANKS PROJECT MGR
Telephone:	2154309645
Facility Addr2:	Not reported
Mailing Name:	Not reported
Mailing Address:	3111 W ALLEGHENY AVE
Mailing City,St,Zip:	PHILADELPHIA, PA 191321116
Gen County:	San Bernardino
TSD EPA ID:	CAT080025711
TSD County:	San Bernardino
Waste Category:	Aqueous solution with less than 10% total organic residues
Disposal Method:	H141
Tons:	3.7086
Facility County:	San Bernardino

Click this hyperlink while viewing on your computer to access
3 additional CA_HAZNET: record(s) in the EDR Site Report.

---

1 **INLAND MOVING & STORAGE CO** **RCRA-NonGen** **1000151889**
120 S D ST **FINDS** **CAD029079761**
SAN BERNARDINO, CA 92401

RCRA-NonGen:

Date form received by agency:	01/06/1983
Facility name:	INLAND MOVING & STORAGE CO
Facility address:	120 S D ST SAN BERNARDINO, CA 92401
EPA ID:	CAD029079761
Mailing address:	120 S "D" ST PO BOX 15 SAN BERNARDINO, CA 92402
Contact:	ENVIRONMENTAL MANAGER
Contact address:	120 S D ST SAN BERNARDINO, CA 92401
Contact country:	US
Contact telephone:	(714) 889-0381
Contact email:	Not reported
EPA Region:	09
Classification:	Non-Generator
Description:	Handler: Non-Generators do not presently generate hazardous waste

Owner/Operator Summary:

Owner/operator name:	MERLE F FARREN
Owner/operator address:	NOT REQUIRED NOT REQUIRED, ME 99999
Owner/operator country:	Not reported
Owner/operator telephone:	(415) 555-1212
Legal status:	Private
Owner/Operator Type:	Owner
Owner/Op start date:	Not reported
Owner/Op end date:	Not reported

INLAND MOVING & STORAGE CO (Continued) **1000151889**

Owner/operator name: NOT REQUIRED
Owner/operator address: NOT REQUIRED
NOT REQUIRED, ME 99999
Owner/operator country: Not reported
Owner/operator telephone: (415) 555-1212
Legal status: Private
Owner/Operator Type: Operator
Owner/Op start date: Not reported
Owner/Op end date: Not reported

Handler Activities Summary:
U.S. importer of hazardous waste: No
Mixed waste (haz. and radioactive): Unknown
Recycler of hazardous waste: No
Transporter of hazardous waste: Yes
Treater, storer or disposer of HW: No
Underground injection activity: No
On-site burner exemption: No
Furnace exemption: No
Used oil fuel burner: No
Used oil processor: No
User oil refiner: No
Used oil fuel marketer to burner: No
Used oil Specification marketer: No
Used oil transfer facility: No
Used oil transporter: No
Off-site waste receiver: Verified to be non-commercial

Violation Status: No violations found

FINDS:

Registry ID: 110002641570

Environmental Interest/Information System
RCRAInfo is a national information system that supports the Resource Conservation and Recovery Act (RCRA) program through the tracking of events and activities related to facilities that generate, transport, and treat, store, or dispose of hazardous waste. RCRAInfo allows RCRA program staff to track the notification, permit, compliance, and corrective action activities required under RCRA.

---

1 **INLAND MOVING & STORAGE CO.** **CA FID UST** **S101619470**
120 S D ST **SWEEPS UST** **N/A**
SAN BERNARDINO, CA 92402

CA FID UST:
Facility ID: 36000488
Regulated By: UTNKA
Regulated ID: 00010432
Cortese Code: Not reported
SIC Code: Not reported
Facility Phone: Not reported
Mail To: Not reported
Mailing Address: 120 S D ST
Mailing Address 2: Not reported
Mailing City,St,Zip: SAN BERNARDINO 92402

INLAND MOVING & STORAGE CO. (Continued) **S101619470**

Contact: Not reported
Contact Phone: Not reported
DUNs Number: Not reported
NPDES Number: Not reported
EPA ID: Not reported
Comments: Not reported
Status: Active

SWEEPS UST:
Status: A
Comp Number: 10432
Number: 9
Board Of Equalization: 44-020267
Ref Date: 03-24-92
Act Date: 03-24-92
Created Date: 02-29-88
Tank Status: A
Owner Tank Id: 1
Swrcb Tank Id: 36-000-010432-000001
Actv Date: 08-25-88
Capacity: 1000
Tank Use: M.V. FUEL
Stg: P
Content: LEADED
Number Of Tanks: 1

---

1 **INLAND MOVING & STORAGE CO.** **HIST UST** **U001575927**
120 S D ST **N/A**
SAN BERNARDINO, CA 92402

HIST UST:
Region: STATE
Facility ID: 00000010432
Facility Type: Other
Other Type: MOVING & STORAGE CO.
Total Tanks: 0001
Contact Name: Not reported
Telephone: 7148890381
Owner Name: INLAND MOVING & STORAGE CO.
Owner Address: 120 SOUTH D STREET
Owner City,St,Zip: SAN BERNARDINO, CA 92402

Tank Num: 001
Container Num: 1
Year Installed: 1969
Tank Capacity: 00001000
Tank Used for: PRODUCT
Type of Fuel: REGULAR
Tank Construction: 3/16 inches
Leak Detection: Visual

1 **BEKINS MOVING & STORAGE** **HIST UST** **U001575901**
134 S E ST **N/A**
SAN BERNARDINO, CA 92401

HIST UST:

Region:	STATE
Facility ID:	00000051181
Facility Type:	Other
Other Type:	MOVING & STORAGE
Total Tanks:	0003
Contact Name:	KIRK BAXTER
Telephone:	7148854471
Owner Name:	BEKINS MOVING & STORAGE
Owner Address:	134 SOUTH E STREET
Owner City,St,Zip:	SAN BERNARDINO, CA 92401
Tank Num:	001
Container Num:	1
Year Installed:	Not reported
Tank Capacity:	00000000
Tank Used for:	PRODUCT
Type of Fuel:	PREMIUM
Tank Construction:	Not reported
Leak Detection:	None
Tank Num:	002
Container Num:	1
Year Installed:	Not reported
Tank Capacity:	00000000
Tank Used for:	PRODUCT
Type of Fuel:	PREMIUM
Tank Construction:	Not reported
Leak Detection:	None
Tank Num:	003
Container Num:	1
Year Installed:	Not reported
Tank Capacity:	00005000
Tank Used for:	PRODUCT
Type of Fuel:	PREMIUM
Tank Construction:	Not reported
Leak Detection:	None

---

1 **UNION BANK** **HAZNET** **S108223542**
140 S ARROWHEAD **N/A**
SAN BERNARDINO, CA 92408

HAZNET:

Gepaid:	CAC002584646
Contact:	LASALLE DEPEN
Telephone:	9499334595
Facility Addr2:	Not reported
Mailing Name:	Not reported
Mailing Address:	140 S ARROWHEAD
Mailing City,St,Zip:	SAN BERNARDINO, CA 92408
Gen County:	San Bernardino
TSD EPA ID:	CAD981696420
TSD County:	Los Angeles
Waste Category:	Waste oil and mixed oil
Disposal Method:	Recycler

UNION BANK (Continued) **S108223542**

Tons: 2.35
Facility County: Not reported

---

1 **U-HAUL CENTER OF SAN BERNARDINO** **San Bern. Co. Permit** **S108087341**
110 S D ST **N/A**
SAN BERNARDINO, CA 92402

San Bern. Co. Permit:
Region: SAN BERNARDINO
Facility ID: FA0006860
Owner: U-HAUL COMPANY OF CALIFORNIA
Permit Number: PT0017988
Permit Category: HAZMAT HANDLER 0-10 EMPLOYEES
Facility Status: ACTIVE
Expiration Date: 9/30/2010 12:00:00AM

---

1 **U HAUL OF SAN BERNARDINO** **LUST** **S109285087**
110 S D ST **N/A**
SAN BERNARDINO, CA 92401

LUST:
Region: STATE
Global Id: T0607100590
Latitude: 34.1001059
Longitude: -117.2918183
Case Type: LUST Cleanup Site
Status: Completed - Case Closed
Status Date: 1999-11-16 00:00:00
Lead Agency: SAN BERNARDINO COUNTY LOP
Case Worker: CR2
Local Agency: SAN BERNARDINO COUNTY LOP
RB Case Number: 083603515T
LOC Case Number: 98069
File Location: Local Agency
Potential Media Affect: Aquifer used for drinking water supply
Potential Contaminants of Concern: Diesel
Site History: Not reported

---

1 **CENTRAL CITY MOVING AND STORAG** **HIST UST** **U001575903**
110 S D ST **N/A**
SAN BERNARDINO, CA 92401

HIST UST:
Region: STATE
Facility ID: 00000019788
Facility Type: Gas Station
Other Type: Not reported
Total Tanks: 0004
Contact Name: MIKE ALLEN
Telephone: 7148846805
Owner Name: U-HAUL CO. OF SAN BERNARDINO
Owner Address: 891 S ARROWHEAD
Owner City,St,Zip: SAN BERNARDINO, CA 92408

Tank Num: 001

CENTRAL CITY MOVING AND STORAG (Continued) **U001575903**

Container Num: 10
Year Installed: Not reported
Tank Capacity: 00000550
Tank Used for: WASTE
Type of Fuel: WASTE OIL
Tank Construction: Not reported
Leak Detection: Visual

Tank Num: 002
Container Num: 11
Year Installed: Not reported
Tank Capacity: 00005000
Tank Used for: PRODUCT
Type of Fuel: REGULAR
Tank Construction: Not reported
Leak Detection: Stock Inventor

Tank Num: 003
Container Num: 12
Year Installed: Not reported
Tank Capacity: 00005000
Tank Used for: PRODUCT
Type of Fuel: REGULAR
Tank Construction: Not reported
Leak Detection: Stock Inventor

Tank Num: 004
Container Num: 13
Year Installed: Not reported
Tank Capacity: 00002000
Tank Used for: PRODUCT
Type of Fuel: REGULAR
Tank Construction: Not reported
Leak Detection: Stock Inventor

---

1 **U-HAUL CENTER OF CENTRAL CITY** **LUST** **S109285106**
110 S D ST **N/A**
SAN BERNARDINO, CA 92401

LUST:

Region:	STATE
Global Id:	T0607100044
Latitude:	34.1001059
Longitude:	-117.2918183
Case Type:	LUST Cleanup Site
Status:	Completed - Case Closed
Status Date:	1997-01-14 00:00:00
Lead Agency:	SAN BERNARDINO COUNTY LOP
Case Worker:	CR2
Local Agency:	SAN BERNARDINO COUNTY LOP
RB Case Number:	083600416T
LOC Case Number:	90207
File Location:	Local Agency
Potential Media Affect:	Aquifer used for drinking water supply
Potential Contaminants of Concern:	Gasoline
Site History:	Not reported

1 U-HAUL CENTER OF CENTRAL CITY — **LUST** — **S101590921**
110 D ST — **CA FID UST** — **N/A**
SAN BERNARDINO, CA 92401 — **SWEEPS UST**

LUST REG 8:

Region:	8
County:	San Bernardino
Regional Board:	Santa Ana Region
Facility Status:	Case Closed
Case Number:	083600416T
Local Case Num:	90207
Case Type:	Aquifer affected
Substance:	Regular Gasoline
Qty Leaked:	Not reported
Abate Method:	Vapor Extraction
Cross Street:	RIALTO
Enf Type:	CLOS
Funding:	Not reported
How Discovered:	OM
How Stopped:	Not reported
Leak Cause:	Structure Failure
Leak Source:	Piping
Global ID:	T0607100044
How Stopped Date:	Not reported
Enter Date:	2/2/1987
Review Date:	2/2/1987
Prelim Assess:	2/2/1987
Discover Date:	2/2/1987
Enforcement Date:	Not reported
Close Date:	1/14/1997
Workplan:	Not reported
Pollution Char:	2/5/1987
Remed Plan:	3/22/1987
Remed Action:	5/11/1993
Monitoring:	3/22/1996
Enter Date:	2/2/1987
GW Qualifies:	Not reported
Soil Qualifies:	Not reported
Operator:	Not reported
Facility Contact:	Not reported
Interim:	Not reported
Oversite Program:	LUST
Latitude:	34.1001059
Longitude:	-117.2918183
MTBE Date:	Not reported
Max MTBE GW:	Not reported
MTBE Concentration:	0
Max MTBE Soil:	Not reported
MTBE Fuel:	1
MTBE Tested:	Site NOT Tested for MTBE.Includes Unknown and Not Analyzed.
MTBE Class:	*
Staff:	VJJ
Staff Initials:	CR2
Lead Agency:	Local Agency
Local Agency:	36000L
Hydr Basin #:	UPPER SANTA ANA VALL
Beneficial:	Not reported
Priority:	Not reported
Cleanup Fund Id:	Not reported

U-HAUL CENTER OF CENTRAL CITY (Continued) **S101590921**

Work Suspended: Not reported
Summary: SURFACE SEEP ASSOCIATED WITH SHALLOW BURY PIPELINE. ADDITIONAL RP AMERCO REAL ESTATE COMPANY, 2721 N. CENTRAL AVE., SUITE 700, PHOENIX AZ 85004, CONTACT DOUGLAS DUNHAM

CA FID UST:
Facility ID: 36000233
Regulated By: UTNKA
Regulated ID: 00019788
Cortese Code: Not reported
SIC Code: Not reported
Facility Phone: Not reported
Mail To: Not reported
Mailing Address: 110 S D ST
Mailing Address 2: Not reported
Mailing City,St,Zip: SAN BERNARDINO 92401
Contact: Not reported
Contact Phone: Not reported
DUNs Number: Not reported
NPDES Number: Not reported
EPA ID: Not reported
Comments: Not reported
Status: Active

SWEEPS UST:
Status: A
Comp Number: 19788
Number: 9
Board Of Equalization: 44-020717
Ref Date: 07-28-92
Act Date: 07-28-92
Created Date: 02-29-88
Tank Status: A
Owner Tank Id: 10
Swrcb Tank Id: 36-000-019788-000001
Actv Date: 08-25-88
Capacity: 550
Tank Use: OIL
Stg: W
Content: WASTE OIL
Number Of Tanks: 4

Status: A
Comp Number: 19788
Number: 9
Board Of Equalization: 44-020717
Ref Date: 07-28-92
Act Date: 07-28-92
Created Date: 02-29-88
Tank Status: A
Owner Tank Id: 11
Swrcb Tank Id: 36-000-019788-000002
Actv Date: 08-25-88
Capacity: 5000
Tank Use: M.V. FUEL
Stg: P

U-HAUL CENTER OF CENTRAL CITY (Continued) **S101590921**

Content:	LEADED
Number Of Tanks:	Not reported

Status:	A
Comp Number:	19788
Number:	9
Board Of Equalization:	44-020717
Ref Date:	07-28-92
Act Date:	07-28-92
Created Date:	02-29-88
Tank Status:	A
Owner Tank Id:	12
Swrcb Tank Id:	36-000-019788-000003
Actv Date:	08-25-88
Capacity:	5000
Tank Use:	M.V. FUEL
Stg:	P
Content:	LEADED
Number Of Tanks:	Not reported

Status:	A
Comp Number:	19788
Number:	9
Board Of Equalization:	44-020717
Ref Date:	07-28-92
Act Date:	07-28-92
Created Date:	02-29-88
Tank Status:	A
Owner Tank Id:	13
Swrcb Tank Id:	36-000-019788-000004
Actv Date:	08-25-88
Capacity:	2000
Tank Use:	M.V. FUEL
Stg:	P
Content:	LEADED
Number Of Tanks:	Not reported

---

1 **LE MANS NISSAN** **RCRA-SQG** **1000295804**
116 S STODDARD **FINDS** **CAD981615248**
SAN BERNARDINO, CA 92401

RCRA-SQG:

Date form received by agency:	01/23/1987
Facility name:	LE MANS NISSAN
Facility address:	116 S STODDARD SAN BERNARDINO, CA 92401
EPA ID:	CAD981615248
Mailing address:	S STODDARD SAN BERNARDINO, CA 92401
Contact:	ENVIRONMENTAL MANAGER
Contact address:	116 S STODDARD SAN BERNARDINO, CA 92401
Contact country:	US
Contact telephone:	(714) 888-7502
Contact email:	Not reported
EPA Region:	09
Classification:	Small Small Quantity Generator
Description:	Handler: generates more than 100 and less than 1000 kg of hazardous

LE MANS NISSAN (Continued) **1000295804**

waste during any calendar month and accumulates less than 6000 kg of hazardous waste at any time; or generates 100 kg or less of hazardous waste during any calendar month, and accumulates more than 1000 kg of hazardous waste at any time

Owner/Operator Summary:

Owner/operator name:	JIM VERDONE
Owner/operator address:	NOT REQUIRED NOT REQUIRED, ME 99999
Owner/operator country:	Not reported
Owner/operator telephone:	(415) 555-1212
Legal status:	Private
Owner/Operator Type:	Owner
Owner/Op start date:	Not reported
Owner/Op end date:	Not reported

Owner/operator name:	NOT REQUIRED
Owner/operator address:	NOT REQUIRED NOT REQUIRED, ME 99999
Owner/operator country:	Not reported
Owner/operator telephone:	(415) 555-1212
Legal status:	Private
Owner/Operator Type:	Operator
Owner/Op start date:	Not reported
Owner/Op end date:	Not reported

Handler Activities Summary:

U.S. importer of hazardous waste:	No
Mixed waste (haz. and radioactive):	Unknown
Recycler of hazardous waste:	No
Transporter of hazardous waste:	No
Treater, storer or disposer of HW:	No
Underground injection activity:	No
On-site burner exemption:	No
Furnace exemption:	No
Used oil fuel burner:	No
Used oil processor:	No
User oil refiner:	No
Used oil fuel marketer to burner:	No
Used oil Specification marketer:	No
Used oil transfer facility:	No
Used oil transporter:	No
Off-site waste receiver:	Verified to be non-commercial

Violation Status: No violations found

FINDS:

Registry ID: 110002724829

Environmental Interest/Information System

RCRAInfo is a national information system that supports the Resource Conservation and Recovery Act (RCRA) program through the tracking of events and activities related to facilities that generate, transport, and treat, store, or dispose of hazardous waste. RCRAInfo allows RCRA program staff to track the notification, permit, compliance, and corrective action activities required under RCRA.

1 LEMANS NISSAN — **RCRA-SQG** — **1000153059**
116 S STODDARD — **HAZNET** — **CAD981969967**
SAN BERNARDINO, CA 92401

RCRA-SQG:

Date form received by agency:	05/21/1987
Facility name:	LEMANS NISSAN
Facility address:	116 S STODDARD SAN BERNARDINO, CA 92401
EPA ID:	CAD981969967
Mailing address:	S STODDARD SAN BERNARDINO, CA 92401
Contact:	ENVIRONMENTAL MANAGER
Contact address:	116 S STODDARD SAN BERNARDINO, CA 92401
Contact country:	US
Contact telephone:	(714) 888-7502
Contact email:	Not reported
EPA Region:	09
Classification:	Small Small Quantity Generator
Description:	Handler: generates more than 100 and less than 1000 kg of hazardous waste during any calendar month and accumulates less than 6000 kg of hazardous waste at any time; or generates 100 kg or less of hazardous waste during any calendar month, and accumulates more than 1000 kg of hazardous waste at any time

Owner/Operator Summary:

Owner/operator name:	SIMON LEMANNS
Owner/operator address:	NOT REQUIRED NOT REQUIRED, ME 99999
Owner/operator country:	Not reported
Owner/operator telephone:	(415) 555-1212
Legal status:	Private
Owner/Operator Type:	Owner
Owner/Op start date:	Not reported
Owner/Op end date:	Not reported
Owner/operator name:	NOT REQUIRED
Owner/operator address:	NOT REQUIRED NOT REQUIRED, ME 99999
Owner/operator country:	Not reported
Owner/operator telephone:	(415) 555-1212
Legal status:	Private
Owner/Operator Type:	Operator
Owner/Op start date:	Not reported
Owner/Op end date:	Not reported

Handler Activities Summary:

U.S. importer of hazardous waste:	No
Mixed waste (haz. and radioactive):	Unknown
Recycler of hazardous waste:	No
Transporter of hazardous waste:	No
Treater, storer or disposer of HW:	No
Underground injection activity:	No
On-site burner exemption:	No
Furnace exemption:	No
Used oil fuel burner:	No
Used oil processor:	No

LEMANS NISSAN (Continued) **1000153059**

User oil refiner: No
Used oil fuel marketer to burner: No
Used oil Specification marketer: No
Used oil transfer facility: No
Used oil transporter: No
Off-site waste receiver: Verified to be non-commercial

Violation Status: No violations found

HAZNET:

Gepaid: CAD981969967
Contact: Not reported
Telephone: 0000000000
Facility Addr2: Not reported
Mailing Name: Not reported
Mailing Address: 116 S STODDARD AVE
Mailing City,St,Zip: SAN BERNARDINO, CA 924011915
Gen County: San Bernardino
TSD EPA ID: CAD093459485
TSD County: Fresno
Waste Category: Unspecified solvent mixture Waste
Disposal Method: Transfer Station
Tons: .0332
Facility County: San Bernardino

Gepaid: CAD981969967
Contact: Not reported
Telephone: 0000000000
Facility Addr2: Not reported
Mailing Name: Not reported
Mailing Address: 116 S STODDARD AVE
Mailing City,St,Zip: SAN BERNARDINO, CA 924011915
Gen County: San Bernardino
TSD EPA ID: CAT080013352
TSD County: Los Angeles
Waste Category: Aqueous solution with 10% or more total organic residues
Disposal Method: Recycler
Tons: .8340
Facility County: San Bernardino

Gepaid: CAD981969967
Contact: Not reported
Telephone: 0000000000
Facility Addr2: Not reported
Mailing Name: Not reported
Mailing Address: 116 S STODDARD AVE
Mailing City,St,Zip: SAN BERNARDINO, CA 924011915
Gen County: San Bernardino
TSD EPA ID: CAT080013352
TSD County: Los Angeles
Waste Category: Unspecified aqueous solution
Disposal Method: Recycler
Tons: 1.7514
Facility County: San Bernardino

Gepaid: CAD981969967
Contact: Not reported
Telephone: 0000000000

LEMANS NISSAN (Continued) **1000153059**

Facility Addr2:	Not reported
Mailing Name:	Not reported
Mailing Address:	116 S STODDARD AVE
Mailing City,St,Zip:	SAN BERNARDINO, CA 924011915
Gen County:	San Bernardino
TSD EPA ID:	CAT000613893
TSD County:	Los Angeles
Waste Category:	Aqueous solution with less than 10% total organic residues
Disposal Method:	Transfer Station
Tons:	.7839
Facility County:	San Bernardino

Gepaid:	CAD981969967
Contact:	Not reported
Telephone:	0000000000
Facility Addr2:	Not reported
Mailing Name:	Not reported
Mailing Address:	116 S STODDARD AVE
Mailing City,St,Zip:	SAN BERNARDINO, CA 924011915
Gen County:	San Bernardino
TSD EPA ID:	CAT000613893
TSD County:	Los Angeles
Waste Category:	Aqueous solution with less than 10% total organic residues
Disposal Method:	Treatment, Tank
Tons:	.3127
Facility County:	San Bernardino

Click this hyperlink while viewing on your computer to access
14 additional CA_HAZNET: record(s) in the EDR Site Report.

---

1 **HANFORD FOUNDRY** **SLIC** **S101481919**
119 SOUTH ARROWHEAD AVENUE **DEED** **N/A**
SAN BERNARDINO, CA 92408 **ENVIROSTOR**

SLIC:

Region:	STATE
Facility Status:	**Open**
Status Date:	Not reported
Global Id:	SLT8R0533937
Lead Agency:	SANTA ANA RWQCB (REGION 8)
Lead Agency Case Number:	Not reported
Latitude:	34.100783999999997
Longitude:	-117.288799
Case Type:	Cleanup Program Site
Case Worker:	KS
Local Agency:	Not reported
RB Case Number:	SLT8R053
File Location:	Not reported
Potential Media Affected:	Not reported
Potential Contaminants of Concern:	Not reported
Site History:	Not reported

DEED:

Area:	PROJECT WIDE
Sub Area:	Not reported
Site Type:	EVALUATION
Status:	ACTIVE

HANFORD FOUNDRY (Continued) **S101481919**

Deed Date(s): 2007-02-23 00:00:00

ENVIROSTOR:

Site Type:	Evaluation
Site Type Detailed:	Evaluation
Acres:	10.58
NPL:	NO
Regulatory Agencies:	SMBRP
Lead Agency:	SMBRP
Program Manager:	GREG HOLMES
Supervisor:	Greg Holmes
Division Branch:	Cypress
Facility ID:	36330011
Site Code:	401251
Assembly:	62
Senate:	32
Special Program:	EPA - PASI
Status:	Active
Status Date:	3/16/2010 0:00
Restricted Use:	YES
Site Mgmt. Req.:	NONE SPECIFIED
Funding:	EPA Grant
Latitude:	34.10037845
Longitude:	-117.2892222
APN:	0136-041-10, 1036-051-54
Past Use:	MANUFACTURING - METAL
Potential COC:	20003, 30013, 30014, 30018, 30019, 30153, 30407
Confirmed COC:	30,013,300,143,001,800,000
Potential Description:	OTH, SOIL
Alias Name:	0136-041-10
Alias Type:	APN
Alias Name:	HANFORD FOUNDRIES
Alias Type:	Alternate Name
Alias Name:	RICHARDSON BODY SHOP
Alias Type:	Alternate Name
Alias Name:	UPLAND FOUNDRY
Alias Type:	Alternate Name
Alias Name:	HANFORD FOUNDRY CO.
Alias Type:	Alternate Name
Alias Name:	110033613695
Alias Type:	EPA (FRS #)
Alias Name:	401251
Alias Type:	Project Code (Site Code)
Alias Name:	CAD981630833
Alias Type:	EPA Identification Number
Alias Name:	36330011
Alias Type:	Envirostor ID Number
Alias Name:	1036-051-54
Alias Type:	APN

Completed Info:

Completed Area Name:	PROJECT WIDE
Completed Sub Area Name:	Not reported
Completed Document Type:	Site Screening
Completed Date:	1994-10-06 00:00:00
Comments:	Staff's review of files indicates no further action.

HANFORD FOUNDRY (Continued) **S101481919**

Completed Area Name: PROJECT WIDE
Completed Sub Area Name: Not reported
Completed Document Type: Preliminary Assessment Report
Completed Date: 1989-04-14 00:00:00
Comments: SUBMIT TO EPA EPA RECOM: SITE INSPECTION (HIGH) PRELIM ASSESS DONE STATE RECOMMENDS HIGH PRIORITY SI

Completed Area Name: PROJECT WIDE
Completed Sub Area Name: Not reported
Completed Document Type: Site Screening
Completed Date: 1987-03-11 00:00:00
Comments: SITE SCREENING DONE FURTHER RECORD SEARCH NEEDED

Completed Area Name: PROJECT WIDE
Completed Sub Area Name: Not reported
Completed Document Type: Site Characterization Report
Completed Date: 2006-11-22 00:00:00
Comments: Site Characterization Report approved.

Completed Area Name: PROJECT WIDE
Completed Sub Area Name: Not reported
Completed Document Type: Site Characterization Workplan
Completed Date: 2005-04-04 00:00:00
Comments: Workplan was accepted by DTSC

Completed Area Name: PROJECT WIDE
Completed Sub Area Name: Not reported
Completed Document Type: Site Screening
Completed Date: 2006-04-04 00:00:00
Comments: The Site Screening Assessment was submitted to the EPA on April 3, 2006.

Completed Area Name: PROJECT WIDE
Completed Sub Area Name: Not reported
Completed Document Type: Other Report
Completed Date: 2007-02-28 00:00:00
Comments: Revised 2006 Annual Groundwater Monitoring Report approved. No further action required for soil or groundwater (see NFA determination).

Completed Area Name: PROJECT WIDE
Completed Sub Area Name: Not reported
Completed Document Type: * Discovery
Completed Date: 1983-01-17 00:00:00
Comments: FACILITY IDENTIFIED ID VIA PHONE DIRECTORY (1945) FOUNDRY COMPANY (1953,1965)

Completed Area Name: PROJECT WIDE
Completed Sub Area Name: Not reported
Completed Document Type: Voluntary Cleanup Agreement
Completed Date: 2004-07-19 00:00:00
Comments: DTSC entered into a Voluntary Cleanup Agreement (VCA) With Kenneth C. Bussey Trust for the Hanford Foundry Site. The purpose of the agreement is for DTSC to oversee a site characterization and, if necessary, a removal action.

Completed Area Name: PROJECT WIDE

HANFORD FOUNDRY (Continued) **S101481919**

Completed Sub Area Name: Not reported
Completed Document Type: Land Use Restriction
Completed Date: 2007-02-23 00:00:00
Comments: Not reported

Completed Area Name: PROJECT WIDE
Completed Sub Area Name: Not reported
Completed Document Type: Correspondence
Completed Date: 2008-09-29 00:00:00
Comments: Letter sent to the owner requesting annual inspection report.

Completed Area Name: PROJECT WIDE
Completed Sub Area Name: Not reported
Completed Document Type: Correspondence
Completed Date: 2008-02-28 00:00:00
Comments: No further action required for soil or groundwater as long as deed restriction is complied with and no restricted uses exist on site.

Future Area Name: Not reported
Future Sub Area Name: Not reported
Future Document Type: Not reported
Future Due Date: Not reported
Schedule Area Name: Not reported
Schedule Sub Area Name: Not reported
Schedule Document Type: Not reported
Schedule Due Date: Not reported
Schedule Revised Date: Not reported

---

1 **HANFORD FOUNDRY CO** **CERCLIS** **1000230199**
119 S ARROWHEAD AVE **RCRA-NonGen** **CAD981630833**
SAN BERNARDINO, CA 92408 **FINDS**
SLIC
HIST UST

CERCLIS:
Site ID: 0903131
Federal Facility: Not a Federal Facility
NPL Status: Not on the NPL
Non NPL Status: Other Cleanup Activity: State-Lead Cleanup

CERCLIS Site Contact Name(s):
Contact Name: Karen Jurist
Contact Tel: (415) 972-3219
Contact Title: Site Assessment Manager (SAM)

Contact Name: Jeff Inglis
Contact Tel: (415) 972-3095
Contact Title: Site Assessment Manager (SAM)

Contact Name: Carl Brickner
Contact Tel: (415) 972-3814
Contact Title: Site Assessment Manager (SAM)

CERCLIS Site Alias Name(s):
Alias Name: HANFORD FOUNDRIES
Alias Address: Not reported
CA

HANFORD FOUNDRY CO (Continued) **1000230199**

Site Description: Greg Holmes - DTSC Cypruss - State Lead site (8/04) MM In July 2004, the responsible party entered into a Voluntary Cleanup Agreement (Docket # HSA-A 04/05-001) with DTSC to characterize and remediate the Site. 10/07: 2008 FAD candidate - closed by DTSC

CERCLIS Assessment History:

Action:	DISCOVERY
Date Started:	Not reported
Date Completed:	12/01/87
Priority Level:	Not reported
Action:	PRELIMINARY ASSESSMENT
Date Started:	Not reported
Date Completed:	10/04/89
Priority Level:	Higher priority for further assessment
Action:	SITE INSPECTION
Date Started:	Not reported
Date Completed:	05/19/92
Priority Level:	Higher priority for further assessment
Action:	EXPANDED SITE INSPECTION
Date Started:	06/15/94
Date Completed:	03/27/96
Priority Level:	Recommended for HRS Scoring
Action:	SITE REASSESSMENT
Date Started:	Not reported
Date Completed:	06/13/06
Priority Level:	Higher priority for further assessment

RCRA-NonGen:

Date form received by agency:	12/15/1986
Facility name:	HANFORD FOUNDRY CO
Facility address:	119 S ARROWHEAD AVE SAN BERNARDINO, CA 92408
EPA ID:	CAD981630833
Mailing address:	PO BOX 192 SAN BERNARDINO, CA 92402
Contact:	ENVIRONMENTAL MANAGER
Contact address:	119 S ARROWHEAD AVE SAN BERNARDINO, CA 92408
Contact country:	US
Contact telephone:	(714) 889-9555
Contact email:	Not reported
EPA Region:	09
Classification:	Non-Generator
Description:	Handler: Non-Generators do not presently generate hazardous waste

Owner/Operator Summary:

Owner/operator name:	CALIFORNIA CORPORATION
Owner/operator address:	NOT REQUIRED NOT REQUIRED, ME 99999
Owner/operator country:	Not reported
Owner/operator telephone:	(415) 555-1212
Legal status:	Private

HANFORD FOUNDRY CO (Continued) **1000230199**

Owner/Operator Type: Owner
Owner/Op start date: Not reported
Owner/Op end date: Not reported

Owner/operator name: NOT REQUIRED
Owner/operator address: NOT REQUIRED
NOT REQUIRED, ME 99999
Owner/operator country: Not reported
Owner/operator telephone: (415) 555-1212
Legal status: Private
Owner/Operator Type: Operator
Owner/Op start date: Not reported
Owner/Op end date: Not reported

Handler Activities Summary:
U.S. importer of hazardous waste: No
Mixed waste (haz. and radioactive): Unknown
Recycler of hazardous waste: No
Transporter of hazardous waste: No
Treater, storer or disposer of HW: No
Underground injection activity: No
On-site burner exemption: No
Furnace exemption: No
Used oil fuel burner: No
Used oil processor: No
User oil refiner: No
Used oil fuel marketer to burner: No
Used oil Specification marketer: No
Used oil transfer facility: No
Used oil transporter: No
Off-site waste receiver: Verified to be non-commercial

Violation Status: No violations found

FINDS:

Registry ID: 110002730723

Environmental Interest/Information System
California Department of Toxic Substances Control EnviroStor System (DTSC-EnviroStor) is an online search and Geographic Information System (GIS) tool for identifying sites that have known contamination or sites for which there may be reasons to investigate further. The EnviroStor database includes the following site types: Federal Superfund sites (National Priorities List (NPL)); State Response, including Military Facilities and State Superfund; Voluntary Cleanup; and School sites.

RCRAInfo is a national information system that supports the Resource Conservation and Recovery Act (RCRA) program through the tracking of events and activities related to facilities that generate, transport, and treat, store, or dispose of hazardous waste. RCRAInfo allows RCRA program staff to track the notification, permit, compliance, and corrective action activities required under RCRA.

CERCLIS (Comprehensive Environmental Response, Compensation, and Liability Information System) is the Superfund database that is used

HANFORD FOUNDRY CO (Continued) **1000230199**

to support management in all phases of the Superfund program. The system contains information on all aspects of hazardous waste sites, including an inventory of sites, planned and actual site activities, and financial information.

SLIC:

Type:	Soil and Groundwater
Facility Status:	Closed
Region:	8
Staff:	Kamron Saremi, Tel 909-782-4303, SLIC
Substance:	Kamron Saremi, Tel 909-782-4303, SLIC
Lead Agency:	Kamron Saremi, Tel 909-782-4303, SLIC
Location Code:	Kamron Saremi, Tel 909-782-4303, SLIC
Thomas Bros Code:	Kamron Saremi, Tel 909-782-4303, SLIC

HIST UST:

Region:	STATE
Facility ID:	00000002402
Facility Type:	Other
Other Type:	STEEL FOUNDRY
Total Tanks:	0001
Contact Name:	ROBERT J. DOMINICK
Telephone:	7148899555
Owner Name:	HANFORD FOUNDRY COMPANY
Owner Address:	119 SO. ARROWHEAD AVENUE
Owner City,St,Zip:	SAN BERNARDINO, CA 92408
Tank Num:	001
Container Num:	1
Year Installed:	Not reported
Tank Capacity:	00001000
Tank Used for:	PRODUCT
Type of Fuel:	REGULAR
Tank Construction:	Not reported
Leak Detection:	Stock Inventor

---

1 **SOUTHERN CALIF GAS CO** **Manufactured Gas Plants** **1008407749**
SEC OF RIALTO AND SOUTH D **N/A**
SAN BERNARDINO, CA 92401

---

1 **ARMANDO'S TRANSMISSIONS** **San Bern. Co. Permit** **S104252153**
108 S STODDARD AVE **N/A**
SAN BERNARDINO, CA 92408

San Bern. Co. Permit:

Region:	SAN BERNARDINO
Facility ID:	FA0013117
Owner:	CHAVEZ, ARMANDO
Permit Number:	PT0023069
Permit Category:	SPECIAL GENERATOR(B)
Facility Status:	ACTIVE
Expiration Date:	4/30/2011 12:00:00AM

ARMANDO'S TRANSMISSIONS (Continued) **S104252153**

Region: SAN BERNARDINO
Facility ID: FA0013117
Owner: CHAVEZ, ARMANDO
Permit Number: PT0023068
Permit Category: SPECIAL HANDLER
Facility Status: ACTIVE
Expiration Date: 4/30/2011 12:00:00AM

Region: SAN BERNARDINO
Facility ID: FA0004029
Owner: CASTENEDA, JOSE P. /GUILLEN, M
Permit Number: PT0009173
Permit Category: LIMITED QUANTITY GENERATOR(B)
Facility Status: ACTIVE
Expiration Date: 8/31/2010 12:00:00AM

Region: SAN BERNARDINO
Facility ID: FA0011866
Owner: OBEZO, LUIS ANDRES
Permit Number: PT0020692
Permit Category: SPECIAL HANDLER
Facility Status: INACTIVE
Expiration Date: 10/31/2009 12:00:00AM

Region: SAN BERNARDINO
Facility ID: FA0011866
Owner: OBEZO, LUIS ANDRES
Permit Number: PT0020693
Permit Category: SPECIAL GENERATOR(B)
Facility Status: INACTIVE
Expiration Date: 10/31/2009 12:00:00AM

Region: SAN BERNARDINO
Facility ID: FA0003961
Owner: RAMIREZ, OZZIE & TONY
Permit Number: PT0008666
Permit Category: SPECIAL GENERATOR(B)
Facility Status: INACTIVE
Expiration Date: 4/30/2003 12:00:00AM

Region: SAN BERNARDINO
Facility ID: FA0003961
Owner: RAMIREZ, OZZIE & TONY
Permit Number: PT0008665
Permit Category: SPECIAL HANDLER
Facility Status: INACTIVE
Expiration Date: 4/30/2003 12:00:00AM

1 SCE-STODDARD SUBSTATION — **AST** — **S105047579**
105 S STODDARD AVE — **San Bern. Co. Permit** — **N/A**
SAN BERNARDINO, CA 92401

AST:
Owner: SOUTHERN CALIFORNIA EDISON
Total Gallons: 10,844
Certified Unified Program Agencies: San Bernardino

San Bern. Co. Permit:
Region: SAN BERNARDINO
Facility ID: FA0000308
Owner: SOUTHERN CALIFORNIA EDISON
Permit Number: PT0000391
Permit Category: HAZMAT HANDLER 0-10 EMPLOYEES
Facility Status: ACTIVE
Expiration Date: 2/28/2011 12:00:00AM

Region: SAN BERNARDINO
Facility ID: FA0000308
Owner: SOUTHERN CALIFORNIA EDISON
Permit Number: PT0020842
Permit Category: ABOVEGROUND PETROLEUM STORAGE (AST) (SPCC)
Facility Status: INACTIVE
Expiration Date: 2/28/2010 12:00:00AM

---

1 CROWN PRINTERS — **FINDS** — **1005692323**
250 W RIALTO AVE — **San Bern. Co. Permit** — **N/A**
SAN BERNARDINO, CA 92408 — **EMI**

FINDS:

Registry ID: 110006176333

Environmental Interest/Information System
AFS (Aerometric Information Retrieval System (AIRS) Facility Subsystem) replaces the former Compliance Data System (CDS), the National Emission Data System (NEDS), and the Storage and Retrieval of Aerometric Data (SAROAD). AIRS is the national repository for information concerning airborne pollution in the United States. AFS is used to track emissions and compliance data from industrial plants. AFS data are utilized by states to prepare State Implementation Plans to comply with regulatory programs and by EPA as an input for the estimation of total national emissions. AFS is undergoing a major redesign to support facility operating permits required under Title V of the Clean Air Act.

The NEI (National Emissions Inventory) database contains information on stationary and mobile sources that emit criteria air pollutants and their precursors, as well as hazardous air pollutants (HAPs).

San Bern. Co. Permit:
Region: SAN BERNARDINO
Facility ID: FA0002553
Owner: SHORETT, CHARLES DENNY
Permit Number: PT0001546
Permit Category: GENERATOR - 11-25 EMPLOYEES
Facility Status: ACTIVE

CROWN PRINTERS (Continued) **1005692323**

Expiration Date: 7/31/2010 12:00:00AM

Region: SAN BERNARDINO
Facility ID: FA0002553
Owner: SHORETT, CHARLES DENNY
Permit Number: PT0001545
Permit Category: HAZMAT HANDLER 11-25 EMPLOYEES (W/GEN PRMT)
Facility Status: ACTIVE
Expiration Date: 7/31/2010 12:00:00AM

EMI:

Year:	1990
County Code:	36
Air Basin:	SC
Facility ID:	71355
Air District Name:	SC
SIC Code:	2759
Air District Name:	SOUTH COAST AQMD
Community Health Air Pollution Info System:	Not reported
Consolidated Emission Reporting Rule:	Not reported
Total Organic Hydrocarbon Gases Tons/Yr:	11
Reactive Organic Gases Tons/Yr:	4
Carbon Monoxide Emissions Tons/Yr:	0
NOX - Oxides of Nitrogen Tons/Yr:	0
SOX - Oxides of Sulphur Tons/Yr:	0
Particulate Matter Tons/Yr:	0
Part. Matter 10 Micrometers & Smllr Tons/Yr:	0

Year:	1993
County Code:	36
Air Basin:	SC
Facility ID:	71355
Air District Name:	SC
SIC Code:	2759
Air District Name:	SOUTH COAST AQMD
Community Health Air Pollution Info System:	Not reported
Consolidated Emission Reporting Rule:	Not reported
Total Organic Hydrocarbon Gases Tons/Yr:	9
Reactive Organic Gases Tons/Yr:	6
Carbon Monoxide Emissions Tons/Yr:	0
NOX - Oxides of Nitrogen Tons/Yr:	0
SOX - Oxides of Sulphur Tons/Yr:	0
Particulate Matter Tons/Yr:	0
Part. Matter 10 Micrometers & Smllr Tons/Yr:	0

Year:	1995
County Code:	36
Air Basin:	SC
Facility ID:	71355
Air District Name:	SC
SIC Code:	2759
Air District Name:	SOUTH COAST AQMD
Community Health Air Pollution Info System:	Not reported
Consolidated Emission Reporting Rule:	Not reported
Total Organic Hydrocarbon Gases Tons/Yr:	9
Reactive Organic Gases Tons/Yr:	6
Carbon Monoxide Emissions Tons/Yr:	0

CROWN PRINTERS (Continued) **1005692323**

NOX - Oxides of Nitrogen Tons/Yr:	0
SOX - Oxides of Sulphur Tons/Yr:	0
Particulate Matter Tons/Yr:	0
Part. Matter 10 Micrometers & Smllr Tons/Yr:	0

Year:	1996
County Code:	36
Air Basin:	SC
Facility ID:	71355
Air District Name:	SC
SIC Code:	2759
Air District Name:	SOUTH COAST AQMD
Community Health Air Pollution Info System:	Not reported
Consolidated Emission Reporting Rule:	Not reported
Total Organic Hydrocarbon Gases Tons/Yr:	6
Reactive Organic Gases Tons/Yr:	4
Carbon Monoxide Emissions Tons/Yr:	0
NOX - Oxides of Nitrogen Tons/Yr:	0
SOX - Oxides of Sulphur Tons/Yr:	0
Particulate Matter Tons/Yr:	0
Part. Matter 10 Micrometers & Smllr Tons/Yr:	0

Year:	1997
County Code:	36
Air Basin:	SC
Facility ID:	71355
Air District Name:	SC
SIC Code:	2752
Air District Name:	SOUTH COAST AQMD
Community Health Air Pollution Info System:	Not reported
Consolidated Emission Reporting Rule:	Not reported
Total Organic Hydrocarbon Gases Tons/Yr:	5
Reactive Organic Gases Tons/Yr:	5
Carbon Monoxide Emissions Tons/Yr:	0
NOX - Oxides of Nitrogen Tons/Yr:	0
SOX - Oxides of Sulphur Tons/Yr:	0
Particulate Matter Tons/Yr:	0
Part. Matter 10 Micrometers & Smllr Tons/Yr:	0

Year:	1998
County Code:	36
Air Basin:	SC
Facility ID:	71355
Air District Name:	SC
SIC Code:	2752
Air District Name:	SOUTH COAST AQMD
Community Health Air Pollution Info System:	Not reported
Consolidated Emission Reporting Rule:	Not reported
Total Organic Hydrocarbon Gases Tons/Yr:	5
Reactive Organic Gases Tons/Yr:	5
Carbon Monoxide Emissions Tons/Yr:	0
NOX - Oxides of Nitrogen Tons/Yr:	0
SOX - Oxides of Sulphur Tons/Yr:	0
Particulate Matter Tons/Yr:	0
Part. Matter 10 Micrometers & Smllr Tons/Yr:	0

Year:	1999

CROWN PRINTERS (Continued) **1005692323**

County Code:	36
Air Basin:	SC
Facility ID:	71355
Air District Name:	SC
SIC Code:	2752
Air District Name:	SOUTH COAST AQMD
Community Health Air Pollution Info System:	Not reported
Consolidated Emission Reporting Rule:	Not reported
Total Organic Hydrocarbon Gases Tons/Yr:	5
Reactive Organic Gases Tons/Yr:	5
Carbon Monoxide Emissions Tons/Yr:	0
NOX - Oxides of Nitrogen Tons/Yr:	0
SOX - Oxides of Sulphur Tons/Yr:	0
Particulate Matter Tons/Yr:	0
Part. Matter 10 Micrometers & Smllr Tons/Yr:	0

Year:	2000
County Code:	36
Air Basin:	SC
Facility ID:	71355
Air District Name:	SC
SIC Code:	2752
Air District Name:	SOUTH COAST AQMD
Community Health Air Pollution Info System:	Not reported
Consolidated Emission Reporting Rule:	Not reported
Total Organic Hydrocarbon Gases Tons/Yr:	5
Reactive Organic Gases Tons/Yr:	5
Carbon Monoxide Emissions Tons/Yr:	0
NOX - Oxides of Nitrogen Tons/Yr:	0
SOX - Oxides of Sulphur Tons/Yr:	0
Particulate Matter Tons/Yr:	0
Part. Matter 10 Micrometers & Smllr Tons/Yr:	0

Year:	2001
County Code:	36
Air Basin:	SC
Facility ID:	71355
Air District Name:	SC
SIC Code:	2752
Air District Name:	SOUTH COAST AQMD
Community Health Air Pollution Info System:	Not reported
Consolidated Emission Reporting Rule:	Not reported
Total Organic Hydrocarbon Gases Tons/Yr:	12
Reactive Organic Gases Tons/Yr:	9
Carbon Monoxide Emissions Tons/Yr:	0
NOX - Oxides of Nitrogen Tons/Yr:	0
SOX - Oxides of Sulphur Tons/Yr:	0
Particulate Matter Tons/Yr:	0
Part. Matter 10 Micrometers & Smllr Tons/Yr:	0

Year:	2002
County Code:	36
Air Basin:	SC
Facility ID:	71355
Air District Name:	SC
SIC Code:	2752
Air District Name:	SOUTH COAST AQMD

CROWN PRINTERS (Continued) **1005692323**

Community Health Air Pollution Info System:	Not reported
Consolidated Emission Reporting Rule:	Not reported
Total Organic Hydrocarbon Gases Tons/Yr:	8
Reactive Organic Gases Tons/Yr:	8
Carbon Monoxide Emissions Tons/Yr:	0
NOX - Oxides of Nitrogen Tons/Yr:	0
SOX - Oxides of Sulphur Tons/Yr:	0
Particulate Matter Tons/Yr:	0
Part. Matter 10 Micrometers & Smllr Tons/Yr:	0

Year:	2003
County Code:	36
Air Basin:	SC
Facility ID:	71355
Air District Name:	SC
SIC Code:	2752
Air District Name:	SOUTH COAST AQMD
Community Health Air Pollution Info System:	Not reported
Consolidated Emission Reporting Rule:	Not reported
Total Organic Hydrocarbon Gases Tons/Yr:	8
Reactive Organic Gases Tons/Yr:	8
Carbon Monoxide Emissions Tons/Yr:	0
NOX - Oxides of Nitrogen Tons/Yr:	0
SOX - Oxides of Sulphur Tons/Yr:	0
Particulate Matter Tons/Yr:	0
Part. Matter 10 Micrometers & Smllr Tons/Yr:	0

Year:	2004
County Code:	36
Air Basin:	SC
Facility ID:	71355
Air District Name:	SC
SIC Code:	2752
Air District Name:	SOUTH COAST AQMD
Community Health Air Pollution Info System:	Not reported
Consolidated Emission Reporting Rule:	Not reported
Total Organic Hydrocarbon Gases Tons/Yr:	7.86198
Reactive Organic Gases Tons/Yr:	7.8
Carbon Monoxide Emissions Tons/Yr:	0.00368
NOX - Oxides of Nitrogen Tons/Yr:	0.0136
SOX - Oxides of Sulphur Tons/Yr:	0.0000872
Particulate Matter Tons/Yr:	0.000788
Part. Matter 10 Micrometers & Smllr Tons/Yr:	0

Year:	2005
County Code:	36
Air Basin:	SC
Facility ID:	71355
Air District Name:	SC
SIC Code:	2752
Air District Name:	SOUTH COAST AQMD
Community Health Air Pollution Info System:	Not reported
Consolidated Emission Reporting Rule:	Not reported
Total Organic Hydrocarbon Gases Tons/Yr:	9.0499
Reactive Organic Gases Tons/Yr:	6.296436327
Carbon Monoxide Emissions Tons/Yr:	.00455
NOX - Oxides of Nitrogen Tons/Yr:	.0169

CROWN PRINTERS (Continued) **1005692323**

SOX - Oxides of Sulphur Tons/Yr:	.000075
Particulate Matter Tons/Yr:	.000975
Part. Matter 10 Micrometers & Smllr Tons/Yr:	.000975

Year:	2006
County Code:	36
Air Basin:	SC
Facility ID:	71355
Air District Name:	SC
SIC Code:	2752
Air District Name:	SOUTH COAST AQMD
Community Health Air Pollution Info System:	Not reported
Consolidated Emission Reporting Rule:	Not reported
Total Organic Hydrocarbon Gases Tons/Yr:	6.002590462967025080
Reactive Organic Gases Tons/Yr:	5.819
Carbon Monoxide Emissions Tons/Yr:	.004
NOX - Oxides of Nitrogen Tons/Yr:	.013
SOX - Oxides of Sulphur Tons/Yr:	0
Particulate Matter Tons/Yr:	.001
Part. Matter 10 Micrometers & Smllr Tons/Yr:	.001

Year:	2007
County Code:	36
Air Basin:	SC
Facility ID:	71355
Air District Name:	SC
SIC Code:	2752
Air District Name:	SOUTH COAST AQMD
Community Health Air Pollution Info System:	Not reported
Consolidated Emission Reporting Rule:	Not reported
Total Organic Hydrocarbon Gases Tons/Yr:	6.002590462967025080
Reactive Organic Gases Tons/Yr:	5.819
Carbon Monoxide Emissions Tons/Yr:	.004
NOX - Oxides of Nitrogen Tons/Yr:	.013
SOX - Oxides of Sulphur Tons/Yr:	0
Particulate Matter Tons/Yr:	.001
Part. Matter 10 Micrometers & Smllr Tons/Yr:	.001

---

1 **LEMANS NISSAN INC** **CA FID UST** **S101619473**
101 N E ST **SWEEPS UST** **N/A**
SAN BERNARDINO, CA 92403

CA FID UST:

Facility ID:	36001408
Regulated By:	UTNKA
Regulated ID:	00055175
Cortese Code:	Not reported
SIC Code:	Not reported
Facility Phone:	7148853883
Mail To:	Not reported
Mailing Address:	101 N E ST
Mailing Address 2:	Not reported
Mailing City,St,Zip:	SAN BERNARDINO 92403
Contact:	Not reported
Contact Phone:	Not reported
DUNs Number:	Not reported
NPDES Number:	Not reported
EPA ID:	Not reported

LEMANS NISSAN INC (Continued) **S101619473**

Comments: Not reported
Status: Active

SWEEPS UST:
Status: Not reported
Comp Number: 10559
Number: Not reported
Board Of Equalization: 44-021228
Ref Date: Not reported
Act Date: Not reported
Created Date: Not reported
Tank Status: Not reported
Owner Tank Id: Not reported
Swrcb Tank Id: 36-000-010559-000001
Actv Date: Not reported
Capacity: 550
Tank Use: OIL
Stg: WASTE
Content: WASTE OIL
Number Of Tanks: 2

Status: Not reported
Comp Number: 10559
Number: Not reported
Board Of Equalization: 44-021228
Ref Date: Not reported
Act Date: Not reported
Created Date: Not reported
Tank Status: Not reported
Owner Tank Id: Not reported
Swrcb Tank Id: 36-000-010559-000002
Actv Date: Not reported
Capacity: 1000
Tank Use: M.V. FUEL
Stg: PRODUCT
Content: LEADED
Number Of Tanks: Not reported

---

1 **MAIN STREET HAND CAR WASH** **San Bern. Co. Permit** **S110071682**
101 N E ST **N/A**
SAN BERNARDINO, CA 92401

San Bern. Co. Permit:
Region: SAN BERNARDINO
Facility ID: FA0012884
Owner: IZAYAN, VIC
Permit Number: PT0022513
Permit Category: SPECIAL HANDLER
Facility Status: ACTIVE
Expiration Date: 11/30/2010 12:00:00AM

Region: SAN BERNARDINO
Facility ID: FA0012884
Owner: IZAYAN, VIC
Permit Number: PT0022514
Permit Category: SPECIAL GENERATOR(B)
Facility Status: ACTIVE

MAIN STREET HAND CAR WASH (Continued) **S110071682**

Expiration Date: 11/30/2010 12:00:00AM

---

1 **VACANT** **HIST UST** **1000392062**
444 W RIALTO AVE **SWEEPS UST** **N/A**
SAN BERNARDINO, CA 92608 **HAZNET**

HIST UST:

Region:	STATE
Facility ID:	00000039085
Facility Type:	Other
Other Type:	FOOD SERVICE
Total Tanks:	0001
Contact Name:	SUPERVISOR, JOE GARCIA
Telephone:	7148890511
Owner Name:	ALEX FOODS, INC.
Owner Address:	305 W. ROMNEYA
Owner City,St,Zip:	ANAHEIM, CA 92803
Tank Num:	001
Container Num:	SB-1
Year Installed:	Not reported
Tank Capacity:	00010000
Tank Used for:	PRODUCT
Type of Fuel:	DIESEL
Tank Construction:	Not reported
Leak Detection:	Stock Inventor

SWEEPS UST:

Status:	A
Comp Number:	39085
Number:	9
Board Of Equalization:	44-020964
Ref Date:	09-11-91
Act Date:	09-11-91
Created Date:	02-29-88
Tank Status:	Not reported
Owner Tank Id:	Not reported
Swrcb Tank Id:	Not reported
Actv Date:	Not reported
Capacity:	Not reported
Tank Use:	Not reported
Stg:	Not reported
Content:	Not reported
Number Of Tanks:	Not reported
Status:	Not reported
Comp Number:	39085
Number:	Not reported
Board Of Equalization:	44-020964
Ref Date:	Not reported
Act Date:	Not reported
Created Date:	Not reported
Tank Status:	Not reported
Owner Tank Id:	Not reported
Swrcb Tank Id:	36-000-039085-000001
Actv Date:	Not reported
Capacity:	10000

VACANT (Continued) **1000392062**

Tank Use: M.V. FUEL
Stg: PRODUCT
Content: DIESEL
Number Of Tanks: 1

HAZNET:
Gepaid: CAC002632990
Contact: STAN MARSH
Telephone: 6263029711
Facility Addr2: Not reported
Mailing Name: Not reported
Mailing Address: 2244 WALNUT GROVE AVE
Mailing City,St,Zip: ROSEMEAD, CA 91770
Gen County: San Bernardino
TSD EPA ID: CAD009007626
TSD County: Los Angeles
Waste Category: Asbestos-containing waste
Disposal Method: H132
Tons: 0.4
Facility County: San Bernardino

---

1 **TOWLE TRUCK LINE** **HIST UST** **U001575920**
112 N ARROWHEAD AVE **N/A**
SAN BERNARDINO, CA 92401

HIST UST:
Region: STATE
Facility ID: 00000035753
Facility Type: Gas Station
Other Type: FOR OUR OWN VEHICLES
Total Tanks: 0001
Contact Name: C.C. TOWLE
Telephone: 7148827733
Owner Name: ESTATE OF MARIE B. SECOR DEC'D
Owner Address: 904 WEST EDGEHILL RD
Owner City,St,Zip: SAN BERNARDINO, CA 92405

Tank Num: 001
Container Num: 1
Year Installed: 1953
Tank Capacity: 00001000
Tank Used for: PRODUCT
Type of Fuel: DIESEL
Tank Construction: Not reported
Leak Detection: Stock Inventor

1 TOWLE TRUCK LINE — **CA FID UST** — **S101619465**
112 N ARROWHEAD AVE — **SWEEPS UST** — **N/A**
SAN BERNARDINO, CA 92401

CA FID UST:

Facility ID:	36008919
Regulated By:	UTNKA
Regulated ID:	00035753
Cortese Code:	Not reported
SIC Code:	Not reported
Facility Phone:	Not reported
Mail To:	Not reported
Mailing Address:	904 W EDGEHILL RD
Mailing Address 2:	Not reported
Mailing City,St,Zip:	SAN BERNARDINO 92401
Contact:	Not reported
Contact Phone:	Not reported
DUNs Number:	Not reported
NPDES Number:	Not reported
EPA ID:	Not reported
Comments:	Not reported
Status:	Active

SWEEPS UST:

Status:	A
Comp Number:	35753
Number:	9
Board Of Equalization:	44-020914
Ref Date:	09-11-91
Act Date:	09-11-91
Created Date:	02-29-88
Tank Status:	A
Owner Tank Id:	1
Swrcb Tank Id:	36-000-035753-000001
Actv Date:	08-26-88
Capacity:	1000
Tank Use:	M.V. FUEL
Stg:	P
Content:	DIESEL
Number Of Tanks:	1

---

1 TOWLE TRUCK LINE — **HIST UST** — **U001575921**
154 N ARROWHEAD AVE — **N/A**
SAN BERNARDINO, CA 92401

HIST UST:

Region:	STATE
Facility ID:	00000035755
Facility Type:	Gas Station
Other Type:	TRUCK LINE OWN USE
Total Tanks:	0002
Contact Name:	C. C. TOWLE
Telephone:	7148827733
Owner Name:	ESTATE OF MARIE B. SECOR
Owner Address:	904 W. EDGEHILL ROAD
Owner City,St,Zip:	SAN BERNARDINO, CA 92405
Tank Num:	001
Container Num:	TANK #1

TOWLE TRUCK LINE (Continued) **U001575921**

Year Installed:	1948
Tank Capacity:	00001000
Tank Used for:	PRODUCT
Type of Fuel:	REGULAR
Tank Construction:	Not reported
Leak Detection:	Stock Inventor

Tank Num:	002
Container Num:	TANK #2
Year Installed:	1962
Tank Capacity:	00010000
Tank Used for:	PRODUCT
Type of Fuel:	DIESEL
Tank Construction:	Not reported
Leak Detection:	Stock Inventor

---

1 **TOWLE TRUCK LINE** **CA FID UST** **S101629417**
154 N ARROWHEAD AVE **SWEEPS UST** **N/A**
SAN BERNARDINO, CA 92401

CA FID UST:

Facility ID:	36008920
Regulated By:	UTNKA
Regulated ID:	00035755
Cortese Code:	Not reported
SIC Code:	Not reported
Facility Phone:	Not reported
Mail To:	Not reported
Mailing Address:	904 W EDGEHILL RD
Mailing Address 2:	Not reported
Mailing City,St,Zip:	SAN BERNARDINO 92401
Contact:	Not reported
Contact Phone:	Not reported
DUNs Number:	Not reported
NPDES Number:	Not reported
EPA ID:	Not reported
Comments:	Not reported
Status:	Active

SWEEPS UST:

Status:	A
Comp Number:	35755
Number:	9
Board Of Equalization:	44-020914
Ref Date:	09-11-91
Act Date:	09-11-91
Created Date:	02-29-88
Tank Status:	A
Owner Tank Id:	TANK #1
Swrcb Tank Id:	36-000-035755-000001
Actv Date:	08-26-88
Capacity:	1000
Tank Use:	M.V. FUEL
Stg:	P
Content:	LEADED
Number Of Tanks:	2

TOWLE TRUCK LINE (Continued) **S101629417**

Status: A
Comp Number: 35755
Number: 9
Board Of Equalization: 44-020914
Ref Date: 09-11-91
Act Date: 09-11-91
Created Date: 02-29-88
Tank Status: A
Owner Tank Id: TANK #2
Swrcb Tank Id: 36-000-035755-000002
Actv Date: 08-26-88
Capacity: 10000
Tank Use: M.V. FUEL
Stg: P
Content: DIESEL
Number Of Tanks: Not reported

---

1 **CI-WATER DEPARTMENT YARD** **UST** **U003784981**
195 N D ST **N/A**
SAN BERNARDINO, CA 92401

UST:
Global ID: 14942
Latitude: 34.102370000000001
Longitude: -117.29185

---

1 **SAN BERNARDINO MUN WATER DEPT** **CA FID UST** **S101591760**
195 N D ST **SWEEPS UST** **N/A**
SAN BERNARDINO, CA 92401 **San Bern. Co. Permit**
EMI

CA FID UST:
Facility ID: 36008886
Regulated By: UTNKA
Regulated ID: 00032129
Cortese Code: Not reported
SIC Code: Not reported
Facility Phone: Not reported
Mail To: Not reported
Mailing Address: P O BOX
Mailing Address 2: Not reported
Mailing City,St,Zip: SAN BERNARDINO 92401
Contact: Not reported
Contact Phone: Not reported
DUNs Number: Not reported
NPDES Number: Not reported
EPA ID: Not reported
Comments: Not reported
Status: Active

SWEEPS UST:
Status: A
Comp Number: 32129
Number: 4
Board Of Equalization: 44-020869
Ref Date: 09-11-91

SAN BERNARDINO MUN WATER DEPT (Continued) **S101591760**

Act Date:	09-11-91
Created Date:	02-29-88
Tank Status:	A
Owner Tank Id:	WD-021
Swrcb Tank Id:	36-000-032129-000001
Actv Date:	08-25-88
Capacity:	2000
Tank Use:	M.V. FUEL
Stg:	P
Content:	REG UNLEADED
Number Of Tanks:	2

Status:	A
Comp Number:	32129
Number:	4
Board Of Equalization:	44-020869
Ref Date:	09-11-91
Act Date:	09-11-91
Created Date:	02-29-88
Tank Status:	A
Owner Tank Id:	WD-022
Swrcb Tank Id:	36-000-032129-000002
Actv Date:	08-25-88
Capacity:	2000
Tank Use:	M.V. FUEL
Stg:	P
Content:	REG UNLEADED
Number Of Tanks:	Not reported

Status:	Not reported
Comp Number:	32129
Number:	Not reported
Board Of Equalization:	44-020869
Ref Date:	Not reported
Act Date:	Not reported
Created Date:	Not reported
Tank Status:	Not reported
Owner Tank Id:	Not reported
Swrcb Tank Id:	36-000-032129-000003
Actv Date:	Not reported
Capacity:	1
Tank Use:	OIL
Stg:	WASTE
Content:	WASTE OIL
Number Of Tanks:	1

San Bern. Co. Permit:

Region:	SAN BERNARDINO
Facility ID:	FA0002110
Owner:	CITY OF SB MUNICIPAL WTER DIST
Permit Number:	PT0021999
Permit Category:	RISK MANAGEMENT PLAN - LEVEL II
Facility Status:	ACTIVE
Expiration Date:	7/31/2010 12:00:00AM

Region:	SAN BERNARDINO
Facility ID:	FA0002110

SAN BERNARDINO MUN WATER DEPT (Continued) **S101591760**

Owner: CITY OF SB MUNICIPAL WTER DIST
Permit Number: PT0011298
Permit Category: UST OWNERSHIP/OPERATING PERMIT (PER UST)
Facility Status: ACTIVE
Expiration Date: 7/31/2010 12:00:00AM

Region: SAN BERNARDINO
Facility ID: FA0002110
Owner: CITY OF SB MUNICIPAL WTER DIST
Permit Number: PT0011299
Permit Category: UST OWNERSHIP/OPERATING PERMIT (PER UST)
Facility Status: ACTIVE
Expiration Date: 7/31/2010 12:00:00AM

Region: SAN BERNARDINO
Facility ID: FA0002110
Owner: CITY OF SB MUNICIPAL WTER DIST
Permit Number: PT0013662
Permit Category: EPCRA FACILITY
Facility Status: ACTIVE
Expiration Date: 7/31/2010 12:00:00AM

Region: SAN BERNARDINO
Facility ID: FA0002110
Owner: CITY OF SB MUNICIPAL WTER DIST
Permit Number: PT0003435
Permit Category: HAZMAT HANDLER- 51-99 EMPLOYEES
Facility Status: ACTIVE
Expiration Date: 7/31/2010 12:00:00AM

Region: SAN BERNARDINO
Facility ID: FA0002110
Owner: CITY OF SB MUNICIPAL WTER DIST
Permit Number: PT0003437
Permit Category: CALARP FACILITY PERMIT
Facility Status: ACTIVE
Expiration Date: 7/31/2010 12:00:00AM

Region: SAN BERNARDINO
Facility ID: FA0002110
Owner: CITY OF SB MUNICIPAL WTER DIST
Permit Number: PT0003434
Permit Category: SPECIAL GENERATOR(B)
Facility Status: ACTIVE
Expiration Date: 7/31/2010 12:00:00AM

EMI:

Year:	1996
County Code:	36
Air Basin:	SC
Facility ID:	1604
Air District Name:	SC
SIC Code:	4941
Air District Name:	SOUTH COAST AQMD
Community Health Air Pollution Info System:	Not reported
Consolidated Emission Reporting Rule:	Not reported
Total Organic Hydrocarbon Gases Tons/Yr:	0

SAN BERNARDINO MUN WATER DEPT (Continued) **S101591760**

Reactive Organic Gases Tons/Yr:	0
Carbon Monoxide Emissions Tons/Yr:	0
NOX - Oxides of Nitrogen Tons/Yr:	0
SOX - Oxides of Sulphur Tons/Yr:	0
Particulate Matter Tons/Yr:	0
Part. Matter 10 Micrometers & Smllr Tons/Yr:	0

---

1 **WATER DEPARTMENT YARD** **HIST UST** **U001575924**
195 N D ST **N/A**
SAN BERNARDINO, CA 92401

HIST UST:

Region:	STATE
Facility ID:	00000032129
Facility Type:	Other
Other Type:	WATER DEPARTMENT
Total Tanks:	0002
Contact Name:	Not reported
Telephone:	7143835367
Owner Name:	CITY OF SAN BERNARDINO
Owner Address:	300 NORTH "D" STREET
Owner City,St,Zip:	SAN BERNARDINO, CA 92402
Tank Num:	001
Container Num:	WD-021
Year Installed:	Not reported
Tank Capacity:	00002000
Tank Used for:	PRODUCT
Type of Fuel:	PREMIUM
Tank Construction:	6 gauge
Leak Detection:	Stock Inventor
Tank Num:	002
Container Num:	WD-022
Year Installed:	Not reported
Tank Capacity:	00002000
Tank Used for:	PRODUCT
Type of Fuel:	UNLEADED
Tank Construction:	6 gauge
Leak Detection:	Stock Inventor

---

1 **SAN BERNARDINO WATER DEPT.** **LUST** **S109285175**
195 N D ST **N/A**
SAN BERNARDINO, CA 92401

LUST:

Region:	STATE
Global Id:	T0607100308
Latitude:	34.1026498
Longitude:	-117.2917223
Case Type:	LUST Cleanup Site
Status:	Completed - Case Closed
Status Date:	2006-07-26 00:00:00
Lead Agency:	SAN BERNARDINO COUNTY LOP
Case Worker:	CR2
Local Agency:	SAN BERNARDINO COUNTY LOP

SAN BERNARDINO WATER DEPT. (Continued) **S109285175**

RB Case Number:	083602374T
LOC Case Number:	92043
File Location:	Local Agency
Potential Media Affect:	Aquifer used for drinking water supply
Potential Contaminants of Concern:	Gasoline
Site History:	Not reported

---

1 **CITY OF SAN BERNARDINO MUN. WATER-GARAGE** **RCRA-LQG** **1007199970**
195 NORTH "D" STREET **CAL000003717**
SAN BERNARDINO, CA 92408

RCRA-LQG:

Date form received by agency:	02/25/2002
Facility name:	CITY OF SAN BERNARDINO MUN. WATER-GARAGE
Facility address:	195 NORTH "D" STREET SAN BERNARDINO, CA 92408
EPA ID:	CAL000003717
Contact:	CARL D JONES
Contact address:	Not reported Not reported
Contact country:	Not reported
Contact telephone:	(909) 384-5550
Contact email:	Not reported
EPA Region:	09
Classification:	Large Quantity Generator
Description:	Handler: generates 1,000 kg or more of hazardous waste during any calendar month; or generates more than 1 kg of acutely hazardous waste during any calendar month; or generates more than 100 kg of any residue or contaminated soil, waste or other debris resulting from the cleanup of a spill, into or on any land or water, of acutely hazardous waste during any calendar month; or generates 1 kg or less of acutely hazardous waste during any calendar month, and accumulates more than 1 kg of acutely hazardous waste at any time; or generates 100 kg or less of any residue or contaminated soil, waste or other debris resulting from the cleanup of a spill, into or on any land or water, of acutely hazardous waste during any calendar month, and accumulates more than 100 kg of that material at any time

Owner/Operator Summary:

Owner/operator name:	CITY OF SAN BERNARDINO
Owner/operator address:	Not reported Not reported
Owner/operator country:	US
Owner/operator telephone:	Not reported
Legal status:	Municipal
Owner/Operator Type:	Owner
Owner/Op start date:	01/01/1905
Owner/Op end date:	Not reported

Handler Activities Summary:

U.S. importer of hazardous waste:	No
Mixed waste (haz. and radioactive):	No
Recycler of hazardous waste:	Unknown
Transporter of hazardous waste:	Unknown
Treater, storer or disposer of HW:	No
Underground injection activity:	Unknown
On-site burner exemption:	Unknown

CITY OF SAN BERNARDINO MUN. WATER-GARAGE (Continued) **1007199970**

Furnace exemption:	Unknown
Used oil fuel burner:	Unknown
Used oil processor:	Unknown
User oil refiner:	Unknown
Used oil fuel marketer to burner:	Unknown
Used oil Specification marketer:	Unknown
Used oil transfer facility:	Unknown
Used oil transporter:	Unknown
Off-site waste receiver:	Commercial status unknown

Universal Waste Summary:

Waste type:	Batteries
Accumulated waste on-site:	Unknown
Generated waste on-site:	Unknown
Waste type:	Lamps
Accumulated waste on-site:	Unknown
Generated waste on-site:	Unknown
Waste type:	Pesticides
Accumulated waste on-site:	Unknown
Generated waste on-site:	Unknown
Waste type:	Thermostats
Accumulated waste on-site:	Unknown
Generated waste on-site:	Unknown

Hazardous Waste Summary:

Waste code:	D018
Waste name:	BENZENE
Violation Status:	No violations found

---

1 **SAN BERNARDINO WATER DEPT.** **LUST** **S103464085**
195 D ST **N/A**
SAN BERNARDINO, CA 92401

LUST REG 8:

Region:	8
County:	San Bernardino
Regional Board:	Santa Ana Region
Facility Status:	Pollution Characterization
Case Number:	083602374T
Local Case Num:	92043
Case Type:	Soil only
Substance:	Gasoline
Qty Leaked:	Not reported
Abate Method:	Not reported
Cross Street:	Not reported
Enf Type:	Not reported
Funding:	Not reported
How Discovered:	Not reported
How Stopped:	Not reported
Leak Cause:	Not reported
Leak Source:	Not reported
Global ID:	T0607100308
How Stopped Date:	Not reported
Enter Date:	1/14/1994

SAN BERNARDINO WATER DEPT. (Continued) **S103464085**

Review Date:	Not reported
Prelim Assess:	9/29/1992
Discover Date:	9/3/1992
Enforcement Date:	Not reported
Close Date:	Not reported
Workplan:	Not reported
Pollution Char:	1/1/1965
Remed Plan:	Not reported
Remed Action:	Not reported
Monitoring:	Not reported
Enter Date:	1/14/1994
GW Qualifies:	Not reported
Soil Qualifies:	Not reported
Operator:	Not reported
Facility Contact:	Not reported
Interim:	Not reported
Oversite Program:	LUST
Latitude:	34.1026498
Longitude:	-117.2917223
MTBE Date:	Not reported
Max MTBE GW:	Not reported
MTBE Concentration:	0
Max MTBE Soil:	Not reported
MTBE Fuel:	1
MTBE Tested:	Site NOT Tested for MTBE.Includes Unknown and Not Analyzed.
MTBE Class:	*
Staff:	TME
Staff Initials:	CR2
Lead Agency:	Local Agency
Local Agency:	36000L
Hydr Basin #:	UPPER SANTA ANA VALL
Beneficial:	Not reported
Priority:	Not reported
Cleanup Fund Id:	Not reported
Work Suspended:	Not reported
Summary:	DIESEL ALSO

---

1 **TOLL BLDG.** **HIST UST** **U001575919**
455 W 2ND ST **N/A**
SAN BERNARDINO, CA 92401

HIST UST:

Region:	STATE
Facility ID:	00000044508
Facility Type:	Other
Other Type:	COMMUNICATIONS
Total Tanks:	0006
Contact Name:	DISTRICT MGR. - BLDG. & R.E.
Telephone:	4154606500
Owner Name:	A.T. & T. COMMUNICATIONS, INC.
Owner Address:	5925 W. LAS POSITAS BLVD.
Owner City,St,Zip:	PLEASANTON, CA 94566
Tank Num:	001
Container Num:	B56150X-1
Year Installed:	1964
Tank Capacity:	00032000
Tank Used for:	PRODUCT

TOLL BLDG. (Continued) **U001575919**

Type of Fuel: DIESEL
Tank Construction: Not reported
Leak Detection: None

Tank Num: 002
Container Num: B56150X-2
Year Installed: 1964
Tank Capacity: 00032000
Tank Used for: PRODUCT
Type of Fuel: DIESEL
Tank Construction: Not reported
Leak Detection: None

Tank Num: 003
Container Num: B56150X-3
Year Installed: 1964
Tank Capacity: 00032000
Tank Used for: PRODUCT
Type of Fuel: DIESEL
Tank Construction: Not reported
Leak Detection: None

Tank Num: 004
Container Num: B56150X-4
Year Installed: 1973
Tank Capacity: 00000547
Tank Used for: PRODUCT
Type of Fuel: DIESEL
Tank Construction: 1/4 inches
Leak Detection: None

Tank Num: 005
Container Num: B566980
Year Installed: 1959
Tank Capacity: 00000550
Tank Used for: PRODUCT
Type of Fuel: DIESEL
Tank Construction: Not reported
Leak Detection: None

Tank Num: 006
Container Num: B566970
Year Installed: 1969
Tank Capacity: 00010000
Tank Used for: PRODUCT
Type of Fuel: DIESEL
Tank Construction: 1/4 inches
Leak Detection: None

1 AT&T TOLL BLDG — **San Bern. Co. Permit** — **U003938291** / **N/A**
455 W 2ND ST
SAN BERNARDINO, CA 92401

San Bern. Co. Permit:

Region:	SAN BERNARDINO
Facility ID:	FA0001164
Owner:	AT&T SERVICES, INC.
Permit Number:	PT0017190
Permit Category:	UST OWNERSHIP/OPERATING PERMIT (PER UST)
Facility Status:	ACTIVE
Expiration Date:	7/31/2010 12:00:00AM

Region:	SAN BERNARDINO
Facility ID:	FA0001164
Owner:	AT&T SERVICES, INC.
Permit Number:	PT0014543
Permit Category:	EPCRA FACILITY
Facility Status:	ACTIVE
Expiration Date:	7/31/2010 12:00:00AM

Region:	SAN BERNARDINO
Facility ID:	FA0001164
Owner:	AT&T SERVICES, INC.
Permit Number:	PT0001897
Permit Category:	HAZMAT HANDLER 11-25 EMPLOYEES
Facility Status:	ACTIVE
Expiration Date:	7/31/2010 12:00:00AM

Region:	SAN BERNARDINO
Facility ID:	FA0001164
Owner:	AT&T SERVICES, INC.
Permit Number:	PT0012393
Permit Category:	UST OWNERSHIP/OPERATING PERMIT (PER UST)
Facility Status:	INACTIVE
Expiration Date:	7/31/2006 12:00:00AM

---

1 SAN BERNARDINO - TOLL BLDG. — **HIST UST** — **U001575914** / **N/A**
455 W 2ND ST
SAN BERNARDINO, CA 92401

HIST UST:

Region:	STATE
Facility ID:	00000059765
Facility Type:	Other
Other Type:	COMMUNICATIONS
Total Tanks:	0001
Contact Name:	F.J. WEHMAN
Telephone:	4154606500
Owner Name:	A.T.&T. COMMUNICATIONS, INC.
Owner Address:	5925 W. LAS POSITAS BLVD.
Owner City,St,Zip:	PLEASANTON, CA 94566

Tank Num:	001
Container Num:	B56150X-5
Year Installed:	Not reported
Tank Capacity:	00001000
Tank Used for:	PRODUCT
Type of Fuel:	DIESEL
Tank Construction:	Not reported

SAN BERNARDINO - TOLL BLDG. (Continued) **U001575914**

Leak Detection: None

---

1 AT&T TOLL BLDG **UST** **U004061575**
455 W 2ND ST **N/A**
SAN BERNARDINO, CA 92401

UST:
Global ID: 14503
Latitude: 34.102679999999999
Longitude: -117.29312

---

1 AT&T COMMUNICATIONS OF CALIFORNIA **RCRA-LQG** **1000881001**
455 SECOND ST **FINDS** **CAT080015050**
SAN BERNARDINO, CA 92401 **HAZNET**

RCRA-LQG:
Date form received by agency: 02/20/2008
Facility name: AT&T COMMUNICATIONS OF CALIFORNIA
Facility address: 455 WEST 2ND ST
SAN BERNARDINO, CA 92401
EPA ID: CAT080015050
Mailing address: ONE AT&T WAY
BEDMINISTER, NJ 07921
Contact: DENISE M SCUPP
Contact address: Not reported
Not reported
Contact country: Not reported
Contact telephone: (908) 234-5913
Contact email: DS1787@ATT.COM
EPA Region: 09
Classification: Large Quantity Generator
Description: Handler: generates 1,000 kg or more of hazardous waste during any calendar month; or generates more than 1 kg of acutely hazardous waste during any calendar month; or generates more than 100 kg of any residue or contaminated soil, waste or other debris resulting from the cleanup of a spill, into or on any land or water, of acutely hazardous waste during any calendar month; or generates 1 kg or less of acutely hazardous waste during any calendar month, and accumulates more than 1 kg of acutely hazardous waste at any time; or generates 100 kg or less of any residue or contaminated soil, waste or other debris resulting from the cleanup of a spill, into or on any land or water, of acutely hazardous waste during any calendar month, and accumulates more than 100 kg of that material at any time

Owner/Operator Summary:
Owner/operator name: NONE
Owner/operator address: ONE AT&T WAY
BEDMINISTER, NJ 07921
Owner/operator country: US
Owner/operator telephone: Not reported
Legal status: Private
Owner/Operator Type: Owner
Owner/Op start date: 01/01/2006
Owner/Op end date: Not reported

Owner/operator name: AT&T COMMUNICATIONS OF CALIFORNIA

AT&T COMMUNICATIONS OF CALIFORNIA (Continued) **1000881001**

Owner/operator address: Not reported
Not reported
Owner/operator country: US
Owner/operator telephone: Not reported
Legal status: Private
Owner/Operator Type: Operator
Owner/Op start date: 01/01/2006
Owner/Op end date: Not reported

Owner/operator name: A T AND T
Owner/operator address: 227 W MONROE STE 1004
CHICAGO, IL 60606
Owner/operator country: Not reported
Owner/operator telephone: (312) 230-5239
Legal status: Private
Owner/Operator Type: Owner
Owner/Op start date: Not reported
Owner/Op end date: Not reported

Owner/operator name: NOT REQUIRED
Owner/operator address: NOT REQUIRED
NOT REQUIRED, ME 99999
Owner/operator country: Not reported
Owner/operator telephone: (415) 555-1212
Legal status: Private
Owner/Operator Type: Operator
Owner/Op start date: Not reported
Owner/Op end date: Not reported

Handler Activities Summary:
U.S. importer of hazardous waste: No
Mixed waste (haz. and radioactive): No
Recycler of hazardous waste: No
Transporter of hazardous waste: No
Treater, storer or disposer of HW: No
Underground injection activity: No
On-site burner exemption: No
Furnace exemption: No
Used oil fuel burner: No
Used oil processor: No
User oil refiner: No
Used oil fuel marketer to burner: No
Used oil Specification marketer: No
Used oil transfer facility: No
Used oil transporter: No
Off-site waste receiver: Commercial status unknown

Universal Waste Summary:
Waste type: Batteries
Accumulated waste on-site: No
Generated waste on-site: Not reported

Waste type: Lamps
Accumulated waste on-site: No
Generated waste on-site: Not reported

AT&T COMMUNICATIONS OF CALIFORNIA (Continued) **1000881001**

Waste type: Pesticides
Accumulated waste on-site: No
Generated waste on-site: Not reported

Waste type: Thermostats
Accumulated waste on-site: No
Generated waste on-site: Not reported

Historical Generators:
Date form received by agency: 08/11/1993
Facility name: AT&T COMMUNICATIONS OF CALIFORNIA
Site name: A T AND T
Classification: Small Quantity Generator

Hazardous Waste Summary:
Waste code: D002
Waste name: A WASTE WHICH HAS A PH OF LESS THAN 2 OR GREATER THAN 12.5 IS CONSIDERED TO BE A CORROSIVE HAZARDOUS WASTE. SODIUM HYDROXIDE, A CAUSTIC SOLUTION WITH A HIGH PH, IS OFTEN USED BY INDUSTRIES TO CLEAN OR DEGREASE PARTS. HYDROCHLORIC ACID, A SOLUTION WITH A LOW PH, IS USED BY MANY INDUSTRIES TO CLEAN METAL PARTS PRIOR TO PAINTING. WHEN THESE CAUSTIC OR ACID SOLUTIONS BECOME CONTAMINATED AND MUST BE DISPOSED, THE WASTE WOULD BE A CORROSIVE HAZARDOUS WASTE.

Waste code: D008
Waste name: LEAD

Violation Status: No violations found

FINDS:

Registry ID: 110002947018

Environmental Interest/Information System
California Hazardous Waste Tracking System - Datamart (HWTS-DATAMART) provides California with information on hazardous waste shipments for generators, transporters, and treatment, storage, and disposal facilities.

RCRAInfo is a national information system that supports the Resource Conservation and Recovery Act (RCRA) program through the tracking of events and activities related to facilities that generate, transport, and treat, store, or dispose of hazardous waste. RCRAInfo allows RCRA program staff to track the notification, permit, compliance, and corrective action activities required under RCRA.

HAZNET:
Gepaid: CAT080015050
Contact: AT&T EHS RECORDKEEPER-RRC
Telephone: 8005669347
Facility Addr2: Not reported
Mailing Name: Not reported
Mailing Address: ONE AT&T WAY
Mailing City,St,Zip: Bedminister, NJ 07921
Gen County: San Bernardino

AT&T COMMUNICATIONS OF CALIFORNIA (Continued) **1000881001**

TSD EPA ID: CAT080013352
TSD County: Los Angeles
Waste Category: Tank bottom waste
Disposal Method: Recycler
Tons: 1.04
Facility County: Not reported

---

1 **FOOD 4 LESS #301** **San Bern. Co. Permit** **S105159260**
555 W 2ND ST **N/A**
SAN BERNARDINO, CA 92401

San Bern. Co. Permit:
Region: SAN BERNARDINO
Facility ID: FA0003291
Owner: RALPHS GROCERY COMPANY
Permit Number: PT0003888
Permit Category: HAZMAT HANDLER 0-10 EMPLOYEES
Facility Status: ACTIVE
Expiration Date: 10/31/2010 12:00:00AM

---

1 **KROEZE KONCEPTS INC** **San Bern. Co. Permit** **S106911060**
200 N D ST **HAZNET** **N/A**
SAN BERNARDINO, CA 92401

San Bern. Co. Permit:
Region: SAN BERNARDINO
Facility ID: FA0005740
Owner: RIVERSIDE BLUEPRINT
Permit Number: PT0008333
Permit Category: CALARP FACILITY PERMIT
Facility Status: INACTIVE
Expiration Date: 7/31/2003 12:00:00AM

Region: SAN BERNARDINO
Facility ID: FA0005740
Owner: RIVERSIDE BLUEPRINT
Permit Number: PT0008331
Permit Category: HAZMAT HANDLER 0-10 EMPLOYEES
Facility Status: INACTIVE
Expiration Date: 7/31/2003 12:00:00AM

HAZNET:
Gepaid: CAC002621465
Contact: STEVEN KROEZE
Telephone: 562738626
Facility Addr2: Not reported
Mailing Name: Not reported
Mailing Address: 12603 E 206TH ST
Mailing City,St,Zip: LAKEWOOD, CA 90715
Gen County: San Bernardino
TSD EPA ID: AZR000501510
TSD County: Not reported
Waste Category: Other organic solids
Disposal Method: H141
Tons: 2.1
Facility County: San Bernardino

Map ID / Direction / Distance / Distance (ft.)	Site	Database(s)	EDR ID Number / EPA ID Number
1	**SO CAL GAS/SAN BERNARDINO** **NW CNR OF 2ND / ARROWHE** **SAN BERNARDINO, CA 92401**	**HIST CORTESE**	**S100714911** **N/A**

CORTESE:

Region:	CORTESE
Facility County Code:	36
Reg By:	CALSI
Reg Id:	36490111

1	**SAN BERNARDINO GAS WORKS** **NWC OF 2ND AND ARROWHEAD ST** **SAN BERNARDINO, CA 92401**	**Manufactured Gas Plants**	**1008407748** **N/A**

2	**CAMP ANGELUS GUARD STATION** **144 NO. MOUNTAIN VIEW AVE.** **ANGELUS OAKS, CA 92305**	**HIST UST**	**U001574346** **N/A**

HIST UST:

Region:	STATE
Facility ID:	00000058085
Facility Type:	Other
Other Type:	FOREST FIRE STATION
Total Tanks:	0001
Contact Name:	BARD BUETLER
Telephone:	7147944215
Owner Name:	U.S. FOREST SERVICE
Owner Address:	144 NO. MOUNTAIN VIEW AVE.
Owner City,St,Zip:	SAN BERNARDINO, CA 92408
Tank Num:	001
Container Num:	4-CA-1
Year Installed:	Not reported
Tank Capacity:	00000500
Tank Used for:	PRODUCT
Type of Fuel:	REGULAR
Tank Construction:	Not reported
Leak Detection:	None

2	**BARTON FLATS STATION** **144 NO. MOUNTAIN VIEW AVE.** **ANGELES OAKS, CA 92305**	**HIST UST**	**U001574345** **N/A**

HIST UST:

Region:	STATE
Facility ID:	00000058084
Facility Type:	Other
Other Type:	FOREST FIRE STATION
Total Tanks:	0001
Contact Name:	BARD BUETLER
Telephone:	7147941035
Owner Name:	U.S. FOREST SERVICE
Owner Address:	144 NO. MOUNTAIN VIEW AVE.
Owner City,St,Zip:	SAN BERNARDINO, CA 92408

BARTON FLATS STATION (Continued) **U001574345**

Tank Num: 001
Container Num: 4-BF-1
Year Installed: Not reported
Tank Capacity: 00001000
Tank Used for: PRODUCT
Type of Fuel: UNLEADED
Tank Construction: Not reported
Leak Detection: None

---

2 **ROCK CAMP STATION** **HIST UST** **U001575583**
144 NO. MOUNTAIN VIEW AVE. **N/A**
RIMFOREST, CA 92378

HIST UST:
Region: STATE
Facility ID: 00000057997
Facility Type: Other
Other Type: FOREST FIRE STATION
Total Tanks: 0001
Contact Name: HAL SERDEU
Telephone: 7143375811
Owner Name: U.S.FOREST SERVICE
Owner Address: 144 NO. MOUNTAIN VIEW AVE.
Owner City,St,Zip: SAN BERNARDINO, CA 92408

Tank Num: 001
Container Num: 2-RC-1
Year Installed: Not reported
Tank Capacity: 00000550
Tank Used for: PRODUCT
Type of Fuel: REGULAR
Tank Construction: Not reported
Leak Detection: None

---

2 **BIG BEAR RANGER STATION** **HIST UST** **U001574525**
144 NO. MOUNTAIN VIEW AVE. **N/A**
BIG BEAR CITY, CA 92314

HIST UST:
Region: STATE
Facility ID: 00000058092
Facility Type: Other
Other Type: RANGER STATION
Total Tanks: 0002
Contact Name: SUSAN ODELL
Telephone: 7148863437
Owner Name: U.S.FOREST SERVICE
Owner Address: 144 NO. MOUNTAIN VIEW AVE.
Owner City,St,Zip: SAN BERNARDINO, CA 92408

Tank Num: 001
Container Num: 3-B B-1
Year Installed: 1981
Tank Capacity: 00004000
Tank Used for: PRODUCT
Type of Fuel: UNLEADED

BIG BEAR RANGER STATION (Continued) **U001574525**

Tank Construction: 14 gauge
Leak Detection: None

Tank Num: 002
Container Num: 3-BB-2
Year Installed: 1981
Tank Capacity: 00000550
Tank Used for: PRODUCT
Type of Fuel: DIESEL
Tank Construction: 14 gauge
Leak Detection: None

---

2 **BIG PINE FLAT STATION** **HIST UST** **U001574526**
144 NO. MOUNTAIN VIEW AVE. **N/A**
BIG BEAR CITY, CA 92314

HIST UST:
Region: STATE
Facility ID: 00000058091
Facility Type: Other
Other Type: FOREST FIRE STATION
Total Tanks: 0001
Contact Name: SUSAN ODELL
Telephone: 7143835651
Owner Name: U.S.FOREST SERVICE
Owner Address: 144 NO. MOUNTAIN VIEW AVE.
Owner City,St,Zip: SAN BERNARDINO, CA 92408

Tank Num: 001
Container Num: 3-BP-1
Year Installed: Not reported
Tank Capacity: 00000550
Tank Used for: PRODUCT
Type of Fuel: DIESEL
Tank Construction: Not reported
Leak Detection: None

---

2 **DAY CANYON GUARD STATION** **HIST UST** **U001569536**
144 NO. MOUNTAIN VIEW AVE. **N/A**
ETIWANDA, CA 91739

HIST UST:
Region: STATE
Facility ID: 00000058001
Facility Type: Other
Other Type: FOREST FIRE STATION
Total Tanks: 0001
Contact Name: ELLIOT GRAHAM
Telephone: 7143835651
Owner Name: U.S.FOREST SERVICE
Owner Address: 144 NO. MOUNTAIN VIEW AVE.
Owner City,St,Zip: SAN BERNARDINO, CA 92408

Tank Num: 001
Container Num: 1-DC-1
Year Installed: Not reported

DAY CANYON GUARD STATION (Continued) **U001569536**

Tank Capacity: 00000500
Tank Used for: PRODUCT
Type of Fuel: REGULAR
Tank Construction: Not reported
Leak Detection: None

---

2 **DEELICK STATION** **HIST UST** **U001575620**
144 NO. MOUNTAIN VIEW AVE. **N/A**
RUNNING SPRINGS, CA 92382

HIST UST:
Region: STATE
Facility ID: 00000058032
Facility Type: Other
Other Type: FOREST FIRE STATION
Total Tanks: 0001
Contact Name: HAL SEYDEN
Telephone: 7148677677
Owner Name: U.S.FOREST SERVICE
Owner Address: 144 NO. MOUNTAIN VIEW AVE.
Owner City,St,Zip: SAN BERNARDINO, CA 92408

Tank Num: 001
Container Num: 2-DL-1
Year Installed: Not reported
Tank Capacity: 00001000
Tank Used for: PRODUCT
Type of Fuel: REGULAR
Tank Construction: Not reported
Leak Detection: None

---

2 **SKYFOREST GUARD STATION** **HIST UST** **U001575672**
144 NO. MOUNTAIN VIEW AVE. **N/A**
SKYFOREST, CA 92385

HIST UST:
Region: STATE
Facility ID: 00000058093
Facility Type: Other
Other Type: FOREST FIRE STATION
Total Tanks: 0003
Contact Name: HAL SEYDEN
Telephone: 7143373016
Owner Name: U.S.FOREST SERVICE
Owner Address: 144 NO. MOUNTAIN VIEW AVE.
Owner City,St,Zip: SAN BERNARDINO, CA 92408

Tank Num: 001
Container Num: 2-SF-1
Year Installed: 1978
Tank Capacity: 00002000
Tank Used for: PRODUCT
Type of Fuel: UNLEADED
Tank Construction: Not reported
Leak Detection: None

SKYFOREST GUARD STATION (Continued) **U001575672**

Tank Num: 002
Container Num: 2-SF-2
Year Installed: 1978
Tank Capacity: 00001000
Tank Used for: PRODUCT
Type of Fuel: REGULAR
Tank Construction: Not reported
Leak Detection: None

Tank Num: 003
Container Num: 2-SF-3
Year Installed: 1978
Tank Capacity: 00000550
Tank Used for: PRODUCT
Type of Fuel: DIESEL
Tank Construction: Not reported
Leak Detection: None

---

2 **HEART BAR STATION** **HIST UST** **U001574350**
144 NO. MOUNTAIN VIEW AVE. **N/A**
ANGELES OAK, CA 92305

HIST UST:
Region: STATE
Facility ID: 00000058088
Facility Type: Other
Other Type: FOREST FIRE STATION
Total Tanks: 0001
Contact Name: BARD BUETLER
Telephone: 7143835651
Owner Name: U.S.FOREST SERVICE
Owner Address: 144 NO. MOUNTAIN VIEW AVE.
Owner City,St,Zip: SAN BERNARDINO, CA 92408

Tank Num: 001
Container Num: 4-HB-1
Year Installed: Not reported
Tank Capacity: 00000550
Tank Used for: PRODUCT
Type of Fuel: REGULAR
Tank Construction: Not reported
Leak Detection: None

---

2 **LYTLE CREEK RANGER STATION** **HIST UST** **U001575190**
144 NO. MOUNTAIN VIEW AVE. **N/A**
LYTLE CREEK, CA 92358

HIST UST:
Region: STATE
Facility ID: 00000058003
Facility Type: Other
Other Type: FOREST FIRE STATION
Total Tanks: 0002
Contact Name: ELLIOT GRAHAM
Telephone: 7143835651
Owner Name: U.S.FOREST SERVICE

LYTLE CREEK RANGER STATION (Continued) **U001575190**

Owner Address: 144 NO. MOUNTAIN VIEW AVE.
Owner City,St,Zip: SAN BERNARDINO, CA 92408

Tank Num: 001
Container Num: 1-LC-1
Year Installed: 1980
Tank Capacity: 00008000
Tank Used for: PRODUCT
Type of Fuel: UNLEADED
Tank Construction: 14 gauge
Leak Detection: None

Tank Num: 002
Container Num: 1-LC-2
Year Installed: Not reported
Tank Capacity: 00001000
Tank Used for: PRODUCT
Type of Fuel: DIESEL
Tank Construction: Not reported
Leak Detection: None

---

2 **CONVERSE GUARD STATION** **HIST UST** **U001574349**
144 NO. MOUNTAIN VIEW AVE. **N/A**
ANGELES OAKS, CA 92305

HIST UST:
Region: STATE
Facility ID: 00000058087
Facility Type: Other
Other Type: FOREST FIRE STATION
Total Tanks: 0001
Contact Name: BARD BUETLER
Telephone: 7147944421
Owner Name: U.S.FOREST SERVICE
Owner Address: 144 NO. MOUNTAIN VIEW AVE.
Owner City,St,Zip: SAN BERNARDINO, CA 92408

Tank Num: 001
Container Num: 4-C5-1
Year Installed: Not reported
Tank Capacity: 00001000
Tank Used for: PRODUCT
Type of Fuel: REGULAR
Tank Construction: Not reported
Leak Detection: None

---

3 **BURBANK II ELEMENTARY SCHOOL** **SCH** **S107735972**
RIALTO AVENUE/ALLEN STREET **ENVIROSTOR** **N/A**
SAN BERNARDINO, CA 92408

SCH:

Facility ID: 60000046
Site Type: School Investigation
Site Type Detail: School
Site Mgmt. Req.: NONE SPECIFIED

BURBANK II ELEMENTARY SCHOOL (Continued) **S107735972**

Acres:	15
National Priorities List:	NO
Cleanup Oversight Agencies:	SMBRP
Lead Agency:	SMBRP
Lead Agency Description:	DTSC - Site Mitigation And Brownfield Reuse Program
Project Manager:	JOHNSON ABRAHAM
Supervisor:	Shahir Haddad
Division Branch:	Cypress
Site Code:	404552
Assembly:	62
Senate:	32
Special Program Status:	Not reported
Status:	Active
Status Date:	10/20/2008 0:00
Restricted Use:	NO
Funding:	School District
Latitude:	34.099
Longitude:	-117.2805
APN:	NONE SPECIFIED
Past Use:	RESIDENTIAL AREA
Potential COC:	30013
Confirmed COC:	NONE SPECIFIED
Potential Description:	SOIL
Alias Name:	404552
Alias Type:	Project Code (Site Code)
Alias Name:	SAN BERNARDINO USD-PRPSD BURBANK II ES
Alias Type:	Alternate Name
Alias Name:	60000046
Alias Type:	Envirostor ID Number

Completed Info:

Completed Area Name:	PROJECT WIDE
Completed Sub Area Name:	Not reported
Completed Document Type:	Phase 1
Completed Date:	2004-10-18 00:00:00
Comments:	Not reported

Completed Area Name:	PROJECT WIDE
Completed Sub Area Name:	Not reported
Completed Document Type:	4.14 Request
Completed Date:	2006-11-13 00:00:00
Comments:	DTSC accepted the 4.14 form. A deliverable of the Addendum will be scheduled to keep the project active until the District is ready to complete the investigation process.

Completed Area Name:	PROJECT WIDE
Completed Sub Area Name:	Not reported
Completed Document Type:	Technical Workplan
Completed Date:	2009-07-23 00:00:00
Comments:	DTSC issued approval of the TM via email.

Completed Area Name:	PROJECT WIDE
Completed Sub Area Name:	Not reported
Completed Document Type:	Cost Recovery Closeout Memo
Completed Date:	2005-12-22 00:00:00
Comments:	Not reported

Completed Area Name:	PROJECT WIDE

BURBANK II ELEMENTARY SCHOOL (Continued) **S107735972**

Completed Sub Area Name: Not reported
Completed Document Type: Site Inspections/Visit (Non LUR)
Completed Date: 2004-07-22 00:00:00
Comments: Not reported

Future Area Name: Not reported
Future Sub Area Name: Not reported
Future Document Type: Not reported
Future Due Date: Not reported
Schedule Area Name: PROJECT WIDE
Schedule Sub Area Name: Not reported
Schedule Document Type: Phase 1 Addendum
Schedule Due Date: 2010-06-01 00:00:00
Schedule Revised Date: Not reported

ENVIROSTOR:
Site Type: School Investigation
Site Type Detailed: School
Acres: 15
NPL: NO
Regulatory Agencies: SMBRP
Lead Agency: SMBRP
Program Manager: JOHNSON ABRAHAM
Supervisor: Shahir Haddad
Division Branch: Cypress
Facility ID: 60000046
Site Code: 404552
Assembly: 62
Senate: 32
Special Program: Not reported
Status: Active
Status Date: 10/20/2008 0:00
Restricted Use: NO
Site Mgmt. Req.: NONE SPECIFIED
Funding: School District
Latitude: 34.099
Longitude: -117.2805
APN: NONE SPECIFIED
Past Use: RESIDENTIAL AREA
Potential COC: 30013
Confirmed COC: NONE SPECIFIED
Potential Description: SOIL
Alias Name: 404552
Alias Type: Project Code (Site Code)
Alias Name: SAN BERNARDINO USD-PRPSD BURBANK II ES
Alias Type: Alternate Name
Alias Name: 60000046
Alias Type: Envirostor ID Number

Completed Info:
Completed Area Name: PROJECT WIDE
Completed Sub Area Name: Not reported
Completed Document Type: Phase 1
Completed Date: 2004-10-18 00:00:00
Comments: Not reported

Completed Area Name: PROJECT WIDE

BURBANK II ELEMENTARY SCHOOL (Continued) **S107735972**

Completed Sub Area Name: Not reported
Completed Document Type: 4.14 Request
Completed Date: 2006-11-13 00:00:00
Comments: DTSC accepted the 4.14 form. A deliverable of the Addendum will be scheduled to keep the project active until the District is ready to complete the investigation process.

Completed Area Name: PROJECT WIDE
Completed Sub Area Name: Not reported
Completed Document Type: Technical Workplan
Completed Date: 2009-07-23 00:00:00
Comments: DTSC issued approval of the TM via email.

Completed Area Name: PROJECT WIDE
Completed Sub Area Name: Not reported
Completed Document Type: Cost Recovery Closeout Memo
Completed Date: 2005-12-22 00:00:00
Comments: Not reported

Completed Area Name: PROJECT WIDE
Completed Sub Area Name: Not reported
Completed Document Type: Site Inspections/Visit (Non LUR)
Completed Date: 2004-07-22 00:00:00
Comments: Not reported

Future Area Name: Not reported
Future Sub Area Name: Not reported
Future Document Type: Not reported
Future Due Date: Not reported
Schedule Area Name: PROJECT WIDE
Schedule Sub Area Name: Not reported
Schedule Document Type: Phase 1 Addendum
Schedule Due Date: 2010-06-01 00:00:00
Schedule Revised Date: Not reported

---

4 **MER-SIM INC.** **CA FID UST** **S101591604**
133 E RIALTO AVE **SWEEPS UST** **N/A**
SAN BERNARDINO, CA 92408

CA FID UST:
Facility ID: 36008483
Regulated By: UTNKA
Regulated ID: Not reported
Cortese Code: Not reported
SIC Code: Not reported
Facility Phone: Not reported
Mail To: Not reported
Mailing Address: 135 E RIALTO AVE
Mailing Address 2: Not reported
Mailing City,St,Zip: SAN BERNARDINO 92408
Contact: Not reported
Contact Phone: Not reported
DUNs Number: Not reported
NPDES Number: Not reported
EPA ID: Not reported
Comments: Not reported
Status: Active

MER-SIM INC. (Continued) **S101591604**

SWEEPS UST:

Status:	A
Comp Number:	9299
Number:	2
Board Of Equalization:	44-020183
Ref Date:	03-24-92
Act Date:	03-24-92
Created Date:	09-09-88
Tank Status:	A
Owner Tank Id:	Not reported
Swrcb Tank Id:	36-000-009299-000001
Actv Date:	09-09-88
Capacity:	1
Tank Use:	UNKNOWN
Stg:	P
Content:	UNKNOWN
Number Of Tanks:	1

---

5 **CI-SAN BDNO/CENTL GARAGE** **CA WDS** **U003784951**
182 S SIERRA WAY **UST** **N/A**
SAN BERNARDINO, CA 92408 **San Bern. Co. Permit**
HAZNET

CA WDS:

Facility ID:	Santa Ana River 36I003375
Facility Type:	Industrial - Facility that treats and/or disposes of liquid or semisolid wastes from any servicing, producing, manufacturing or processing operation of whatever nature, including mining, gravel washing, geothermal operations, air conditioning, ship building and repairing, oil production, storage and disposal operations, water pumping.
Facility Status:	Active - Any facility with a continuous or seasonal discharge that is under Waste Discharge Requirements.
NPDES Number:	CAS000001 The 1st 2 characters designate the state. The remaining 7 are assigned by the Regional Board
Subregion:	8
Facility Telephone:	9093845220
Facility Contact:	FLEET MANAGER
Agency Name:	SAN BERNARDINO CITY OF
Agency Address:	300 N. D STREET
Agency City,St,Zip:	SAN BERNARDINO 92418
Agency Contact:	ROGER HARDGRAVE
Agency Telephone:	Not reported
Agency Type:	City
SIC Code:	0
SIC Code 2:	Not reported
Primary Waste:	Not reported
Primary Waste Type:	Not reported
Secondary Waste:	Not reported
Secondary Waste Type:	Not reported
Design Flow:	0
Baseline Flow:	0
Reclamation:	Not reported
POTW:	Not reported
Treat To Water:	Minor Threat to Water Quality. A violation of a regional board order should cause a relatively minor impairment of beneficial uses compared to a major or minor threat. Not: All nurds without a TTWQ will be

CI-SAN BDNO/CENTL GARAGE (Continued) **U003784951**

considered a minor threat to water quality unless coded at a higher Level. A Zero (0) may be used to code those NURDS that are found to represent no threat to water quality.

Complexity: Category C - Facilities having no waste treatment systems, such as cooling water dischargers or thosewho must comply through best management practices, facilities with passive waste treatment and disposal systems, such as septic systems with subsurface disposal, or dischargers having waste storage systems with land disposal such as dairy waste ponds.

UST:
Global ID: 14910
Latitude: 34.098418549999998
Longitude: -117.28842

San Bern. Co. Permit:
Region: SAN BERNARDINO
Facility ID: FA0002091
Owner: CITY SAN BERNARDINO SVC YARD
Permit Number: PT0011234
Permit Category: UST OWNERSHIP/OPERATING PERMIT (PER UST)
Facility Status: ACTIVE
Expiration Date: 7/31/2010 12:00:00AM

Region: SAN BERNARDINO
Facility ID: FA0002091
Owner: CITY SAN BERNARDINO SVC YARD
Permit Number: PT0011235
Permit Category: UST OWNERSHIP/OPERATING PERMIT (PER UST)
Facility Status: ACTIVE
Expiration Date: 7/31/2010 12:00:00AM

Region: SAN BERNARDINO
Facility ID: FA0002091
Owner: CITY SAN BERNARDINO SVC YARD
Permit Number: PT0003243
Permit Category: HAZMAT HANDLER 26-50 EMPLOYEES (W/GEN PRMT)
Facility Status: ACTIVE
Expiration Date: 7/31/2010 12:00:00AM

Region: SAN BERNARDINO
Facility ID: FA0002091
Owner: CITY SAN BERNARDINO SVC YARD
Permit Number: PT0003242
Permit Category: GENERATOR - 26-50 EMPLOYEES
Facility Status: ACTIVE
Expiration Date: 7/31/2010 12:00:00AM

Region: SAN BERNARDINO
Facility ID: FA0002091
Owner: CITY SAN BERNARDINO SVC YARD
Permit Number: PT0016782
Permit Category: APSA 1,320-10,000 GAL FAC CAPACITY
Facility Status: ACTIVE
Expiration Date: 7/31/2010 12:00:00AM

CI-SAN BDNO/CENTL GARAGE (Continued) **U003784951**

HAZNET:

Gepaid:	CAD983591538
Contact:	MARK ANDRES
Telephone:	9093845308
Facility Addr2:	Not reported
Mailing Name:	MARK ANDRES, RISK MGMT COOR
Mailing Address:	300 N D ST 2ND FLR
Mailing City,St,Zip:	SAN BERNARDINO, CA 924180001
Gen County:	San Bernardino
TSD EPA ID:	CAL000113451
TSD County:	San Bernardino
Waste Category:	Unspecified organic liquid mixture
Disposal Method:	Recycler
Tons:	0.69
Facility County:	San Bernardino

Gepaid:	CAD983591538
Contact:	MARK ANDRES
Telephone:	9093845308
Facility Addr2:	Not reported
Mailing Name:	MARK ANDRES, RISK MGMT COOR
Mailing Address:	300 N D ST 2ND FLR
Mailing City,St,Zip:	SAN BERNARDINO, CA 924180001
Gen County:	San Bernardino
TSD EPA ID:	CAT000613893
TSD County:	San Bernardino
Waste Category:	Oxygenated solvents (acetone, butanol, ethyl acetate, etc.)
Disposal Method:	Transfer Station
Tons:	0.02
Facility County:	San Bernardino

Gepaid:	CAD983591538
Contact:	MARK ANDRES
Telephone:	9093845308
Facility Addr2:	Not reported
Mailing Name:	MARK ANDRES, RISK MGMT COOR
Mailing Address:	300 N D ST 2ND FLR
Mailing City,St,Zip:	SAN BERNARDINO, CA 924180001
Gen County:	San Bernardino
TSD EPA ID:	CAD982444481
TSD County:	San Bernardino
Waste Category:	Waste oil and mixed oil
Disposal Method:	Transfer Station
Tons:	3.73
Facility County:	San Bernardino

Gepaid:	CAD983591538
Contact:	MARK ANDRES
Telephone:	9093845308
Facility Addr2:	Not reported
Mailing Name:	MARK ANDRES, RISK MGMT COOR
Mailing Address:	300 N D ST 2ND FLR
Mailing City,St,Zip:	SAN BERNARDINO, CA 924180001
Gen County:	San Bernardino
TSD EPA ID:	CAD982444481
TSD County:	San Bernardino
Waste Category:	Unspecified oil-containing waste

CI-SAN BDNO/CENTL GARAGE (Continued) **U003784951**

Disposal Method: Transfer Station
Tons: 2.28
Facility County: San Bernardino

Gepaid: CAD983591538
Contact: MARK ANDRES
Telephone: 9093845308
Facility Addr2: Not reported
Mailing Name: MARK ANDRES, RISK MGMT COOR
Mailing Address: 300 N D ST 2ND FLR
Mailing City,St,Zip: SAN BERNARDINO, CA 924180001
Gen County: San Bernardino
TSD EPA ID: CAT000613927
TSD County: San Bernardino
Waste Category: Aqueous solution with less than 10% total organic residues
Disposal Method: Transfer Station
Tons: 5.98
Facility County: San Bernardino

Click this hyperlink while viewing on your computer to access
2 additional CA_HAZNET: record(s) in the EDR Site Report.

---

5 SAN BERNARDINO, CITY OF **LUST** **S109285071**
182 S SIERRA WAY **N/A**
SAN BERNARDINO, CA 92418

LUST:
Region: STATE
Global Id: T0607100169
Latitude: 34.0992837
Longitude: -117.2851666
Case Type: LUST Cleanup Site
Status: Completed - Case Closed
Status Date: 2000-02-25 00:00:00
Lead Agency: SAN BERNARDINO COUNTY LOP
Case Worker: CR2
Local Agency: SAN BERNARDINO COUNTY LOP
RB Case Number: 083601398T
LOC Case Number: 90215
File Location: Local Agency
Potential Media Affect: Soil
Potential Contaminants of Concern: Diesel
Site History: Not reported

---

5 SAN BERNARDINO, CITY OF **HIST CORTESE** **S102041736**
182 SIERRA WAY **LUST** **N/A**
SAN BERNARDINO, CA 92418

CORTESE:
Region: CORTESE
Facility County Code: 36
Reg By: LTNKA
Reg Id: 083601398T

LUST REG 8:
Region: 8

SAN BERNARDINO, CITY OF (Continued) **S102041736**

County:	San Bernardino
Regional Board:	Santa Ana Region
Facility Status:	Remedial action (cleanup) Underway
Case Number:	083601398T
Local Case Num:	90215
Case Type:	Soil only
Substance:	Diesel
Qty Leaked:	Not reported
Abate Method:	Not reported
Cross Street:	CLUSTER
Enf Type:	None Taken
Funding:	Not reported
How Discovered:	OM
How Stopped:	Not reported
Leak Cause:	UNK
Leak Source:	UNK
Global ID:	T0607100169
How Stopped Date:	1/23/1989
Enter Date:	2/1/1990
Review Date:	2/2/1990
Prelim Assess:	Not reported
Discover Date:	1/23/1989
Enforcement Date:	1/1/1965
Close Date:	2/25/2000
Workplan:	2/26/1990
Pollution Char:	Not reported
Remed Plan:	Not reported
Remed Action:	1/1/1965
Monitoring:	Not reported
Enter Date:	2/1/1990
GW Qualifies:	Not reported
Soil Qualifies:	Not reported
Operator:	Not reported
Facility Contact:	Not reported
Interim:	Not reported
Oversite Program:	LUST
Latitude:	34.1046617
Longitude:	-117.2919954
MTBE Date:	Not reported
Max MTBE GW:	Not reported
MTBE Concentration:	0
Max MTBE Soil:	Not reported
MTBE Fuel:	0
MTBE Tested:	Not Required to be Tested.
MTBE Class:	*
Staff:	VJJ
Staff Initials:	CR2
Lead Agency:	Local Agency
Local Agency:	36000L
Hydr Basin #:	UPPER SANTA ANA VALL
Beneficial:	Not reported
Priority:	Not reported
Cleanup Fund Id:	Not reported
Work Suspended:	Not reported

Summary: Not reported

5 SAN BERNARDINO CITY OF — **RCRA-SQG** — **1000595235**
182 S SIERRA WAY CNTRAL GARAGE — **FINDS** — **CAD983591538**
SAN BERNARDINO, CA 92408 — **HAZNET**

RCRA-SQG:

Date form received by agency:	07/17/1991
Facility name:	SAN BERNARDINO CITY OF
Facility address:	182 S SIERRA WAY CNTRAL GARAGE SAN BERNARDINO, CA 92408
EPA ID:	CAD983591538
Mailing address:	182 S SIERRA WAY SAN BERNARDINO, CA 92408
Contact:	LEON MARGURITE
Contact address:	182 S SIERRA WAY CNTRAL GARAGE SAN BERNARDINO, CA 92408
Contact country:	US
Contact telephone:	(714) 384-5220
Contact email:	Not reported
EPA Region:	09
Classification:	Small Small Quantity Generator
Description:	Handler: generates more than 100 and less than 1000 kg of hazardous waste during any calendar month and accumulates less than 6000 kg of hazardous waste at any time; or generates 100 kg or less of hazardous waste during any calendar month, and accumulates more than 1000 kg of hazardous waste at any time

Owner/Operator Summary:

Owner/operator name:	SAN BERNARDINO CITY OF
Owner/operator address:	NOT REQUIRED NOT REQUIRED, ME 99999
Owner/operator country:	Not reported
Owner/operator telephone:	(415) 555-1212
Legal status:	Municipal
Owner/Operator Type:	Owner
Owner/Op start date:	Not reported
Owner/Op end date:	Not reported
Owner/operator name:	NOT REQUIRED
Owner/operator address:	NOT REQUIRED NOT REQUIRED, ME 99999
Owner/operator country:	Not reported
Owner/operator telephone:	(415) 555-1212
Legal status:	Municipal
Owner/Operator Type:	Operator
Owner/Op start date:	Not reported
Owner/Op end date:	Not reported

Handler Activities Summary:

U.S. importer of hazardous waste:	No
Mixed waste (haz. and radioactive):	Unknown
Recycler of hazardous waste:	No
Transporter of hazardous waste:	No
Treater, storer or disposer of HW:	No
Underground injection activity:	No
On-site burner exemption:	No
Furnace exemption:	No
Used oil fuel burner:	No
Used oil processor:	No

SAN BERNARDINO CITY OF (Continued) **1000595235**

User oil refiner: No
Used oil fuel marketer to burner: No
Used oil Specification marketer: No
Used oil transfer facility: No
Used oil transporter: No
Off-site waste receiver: Verified to be non-commercial

Violation Status: No violations found

FINDS:

Registry ID: 110002850816

Environmental Interest/Information System
RCRAInfo is a national information system that supports the Resource Conservation and Recovery Act (RCRA) program through the tracking of events and activities related to facilities that generate, transport, and treat, store, or dispose of hazardous waste. RCRAInfo allows RCRA program staff to track the notification, permit, compliance, and corrective action activities required under RCRA.

HAZNET:

Gepaid: CAD983591538
Contact: CITY OF SAN BERNARDINO
Telephone: 9093845308
Facility Addr2: Not reported
Mailing Name: Not reported
Mailing Address: 300 N D ST STE 427
Mailing City,St,Zip: SAN BERNARDINO, CA 924180001
Gen County: San Bernardino
TSD EPA ID: CAD008252405
TSD County: Los Angeles
Waste Category: Unspecified solvent mixture Waste
Disposal Method: Recycler
Tons: .1459
Facility County: San Bernardino

Gepaid: CAD983591538
Contact: CITY OF SAN BERNARDINO
Telephone: 9093845308
Facility Addr2: Not reported
Mailing Name: Not reported
Mailing Address: 300 N D ST STE 427
Mailing City,St,Zip: SAN BERNARDINO, CA 924180001
Gen County: San Bernardino
TSD EPA ID: CAD093459485
TSD County: Fresno
Waste Category: Unspecified solvent mixture Waste
Disposal Method: Transfer Station
Tons: .2664
Facility County: San Bernardino

Gepaid: CAD983591538
Contact: CITY OF SAN BERNARDINO
Telephone: 9093845308
Facility Addr2: Not reported

SAN BERNARDINO CITY OF (Continued) **1000595235**

Mailing Name:	Not reported
Mailing Address:	300 N D ST STE 427
Mailing City,St,Zip:	SAN BERNARDINO, CA 924180001
Gen County:	San Bernardino
TSD EPA ID:	CAT000613893
TSD County:	Los Angeles
Waste Category:	Oxygenated solvents (acetone, butanol, ethyl acetate, etc.)
Disposal Method:	Transfer Station
Tons:	.3560
Facility County:	San Bernardino

Gepaid:	CAD983591538
Contact:	CITY OF SAN BERNARDINO
Telephone:	9093845308
Facility Addr2:	Not reported
Mailing Name:	Not reported
Mailing Address:	300 N D ST STE 427
Mailing City,St,Zip:	SAN BERNARDINO, CA 924180001
Gen County:	San Bernardino
TSD EPA ID:	CAL000113451
TSD County:	Los Angeles
Waste Category:	Unspecified organic liquid mixture
Disposal Method:	Transfer Station
Tons:	1.0550
Facility County:	San Bernardino

Gepaid:	CAD983591538
Contact:	CITY OF SAN BERNARDINO
Telephone:	9093845308
Facility Addr2:	Not reported
Mailing Name:	Not reported
Mailing Address:	300 N D ST STE 427
Mailing City,St,Zip:	SAN BERNARDINO, CA 924180001
Gen County:	San Bernardino
TSD EPA ID:	CAL000113451
TSD County:	Los Angeles
Waste Category:	Unspecified organic liquid mixture
Disposal Method:	Transfer Station
Tons:	.3544
Facility County:	San Bernardino

Click this hyperlink while viewing on your computer to access
75 additional CA_HAZNET: record(s) in the EDR Site Report.

---

5 **182 S. SIERRA WAY CITY CORP. YARD** **ERNS** **8874035**
182 S. SIERRA WAY CITY CORP. YARD **N/A**
SAN BERNADINO, CA

Click this hyperlink while viewing on your computer to access
additional ERNS detail in the EDR Site Report.

6 TROJAN PLATING CO. #1 — **ENVIROSTOR** — **S102860936**
268 SOUTH MOUNTAIN VIEW — **N/A**
SAN BERNARDINO, CA 92408

ENVIROSTOR:

Site Type:	Evaluation
Site Type Detailed:	Evaluation
Acres:	0.5
NPL:	NO
Regulatory Agencies:	SMBRP, US EPA
Lead Agency:	SMBRP,US EPA
Program Manager:	TEDD YARGEAU
Supervisor:	Rita Kamat
Division Branch:	Chatsworth
Facility ID:	36340032
Site Code:	Not reported
Assembly:	62
Senate:	32
Special Program:	EPA - PASI
Status:	Active
Status Date:	5/4/2010 0:00
Restricted Use:	NO
Site Mgmt. Req.:	NONE SPECIFIED
Funding:	Not reported
Latitude:	34.09648247
Longitude:	-117.287723
APN:	13620231
Past Use:	NONE SPECIFIED
Potential COC:	10061, 10177, 10185, 10193, 10197, 20012, 30108, 30153, 30160, 30407
Confirmed COC:	NONE SPECIFIED
Potential Description:	NONE SPECIFIED
Alias Name:	36340032
Alias Type:	Envirostor ID Number
Alias Name:	CAD982360489
Alias Type:	CERCLIS ID

Completed Info:

Completed Area Name:	PROJECT WIDE
Completed Sub Area Name:	Not reported
Completed Document Type:	Preliminary Assessment/Site Inspection Report (PA/SI)
Completed Date:	2001-06-14 00:00:00
Comments:	PASI

Completed Area Name:	PROJECT WIDE
Completed Sub Area Name:	Not reported
Completed Document Type:	Preliminary Assessment Report
Completed Date:	1989-04-28 00:00:00
Comments:	Prelim assess done a high priority screening site insp is recommedned under CERCLA due to high tocicity and persistence for Hazardous constituents and a high groundwater route target population. TPC conducted Cadmium, Copper, Nickel, Chrome Tin, Gold and Silver Plating of metal parts. Very poor housekeeping. Improper storage of Hazardous Materials. Photos of the front of the facility.

Completed Area Name:	PROJECT WIDE
Completed Sub Area Name:	Not reported
Completed Document Type:	Site Screening
Completed Date:	1987-03-20 00:00:00
Comments:	Site Screening done further record search needed for waste disp practices.

TROJAN PLATING CO. #1 (Continued) **S102860936**

Completed Area Name: PROJECT WIDE
Completed Sub Area Name: Not reported
Completed Document Type: * Discovery
Completed Date: 1983-01-11 00:00:00
Comments: Facility identifed ID VIA Phonebook (1972) Plating Firm

Future Area Name: Not reported
Future Sub Area Name: Not reported
Future Document Type: Not reported
Future Due Date: Not reported
Schedule Area Name: Not reported
Schedule Sub Area Name: Not reported
Schedule Document Type: Not reported
Schedule Due Date: Not reported
Schedule Revised Date: Not reported

---

6 **LAWRENCE E MCCONNEHEY** **RCRA-SQG** **1000356180**
268 S MOUNTAIN VIEW **FINDS** **CAD981431687**
SAN BERNARDINO, CA 92423

RCRA-SQG:
Date form received by agency: 08/01/1986
Facility name: LAWRENCE E MCCONNEHEY
Facility address: 268 S MOUNTAIN VIEW
SAN BERNARDINO, CA 92423
EPA ID: CAD981431687
Mailing address: PO BOX 807
LOMA LINDA, CA 92354
Contact: ENVIRONMENTAL MANAGER
Contact address: 268 S MOUNTAIN VIEW
SAN BERNARDINO, CA 92433
Contact country: US
Contact telephone: (714) 889-4673
Contact email: Not reported
EPA Region: 09
Classification: Small Small Quantity Generator
Description: Handler: generates more than 100 and less than 1000 kg of hazardous waste during any calendar month and accumulates less than 6000 kg of hazardous waste at any time; or generates 100 kg or less of hazardous waste during any calendar month, and accumulates more than 1000 kg of hazardous waste at any time

Owner/Operator Summary:
Owner/operator name: LAWRENCE E MCCONNEHEY
Owner/operator address: NOT REQUIRED
NOT REQUIRED, ME 99999
Owner/operator country: Not reported
Owner/operator telephone: (415) 555-1212
Legal status: Private
Owner/Operator Type: Owner
Owner/Op start date: Not reported
Owner/Op end date: Not reported

Owner/operator name: NOT REQUIRED
Owner/operator address: NOT REQUIRED
NOT REQUIRED, ME 99999
Owner/operator country: Not reported

LAWRENCE E MCCONNEHEY (Continued) **1000356180**

Owner/operator telephone: (415) 555-1212
Legal status: Private
Owner/Operator Type: Operator
Owner/Op start date: Not reported
Owner/Op end date: Not reported

Handler Activities Summary:
U.S. importer of hazardous waste: No
Mixed waste (haz. and radioactive): Unknown
Recycler of hazardous waste: No
Transporter of hazardous waste: No
Treater, storer or disposer of HW: No
Underground injection activity: No
On-site burner exemption: No
Furnace exemption: No
Used oil fuel burner: No
Used oil processor: No
User oil refiner: No
Used oil fuel marketer to burner: No
Used oil Specification marketer: No
Used oil transfer facility: No
Used oil transporter: No
Off-site waste receiver: Verified to be non-commercial

Violation Status: No violations found

FINDS:

Registry ID: 110008268828

Environmental Interest/Information System
RCRAInfo is a national information system that supports the Resource Conservation and Recovery Act (RCRA) program through the tracking of events and activities related to facilities that generate, transport, and treat, store, or dispose of hazardous waste. RCRAInfo allows RCRA program staff to track the notification, permit, compliance, and corrective action activities required under RCRA.

---

6 **CALTRANS COLTON AREA** **RCRA-NonGen** **1000419411**
175 CLUSTER ST **CAD981459134**
SAN BERNARDINO, CA 92401

RCRA-NonGen:
Date form received by agency: 04/07/1986
Facility name: CALTRANS COLTON AREA
Facility address: 175 CLUSTER ST
SAN BERNARDINO, CA 92401
EPA ID: CAD981459134
Mailing address: P O BOX 231
SAN BERNARDINO, CA 92401
Contact: ENVIRONMENTAL MANAGER
Contact address: 175 CLUSTER ST
SAN BERNARDINO, CA 92401
Contact country: US
Contact telephone: (714) 824-5538
Contact email: Not reported
EPA Region: 09

CALTRANS COLTON AREA (Continued) **1000419411**

Classification: Non-Generator
Description: Handler: Non-Generators do not presently generate hazardous waste

Owner/Operator Summary:
Owner/operator name: NOT REQUIRED
Owner/operator address: NOT REQUIRED
NOT REQUIRED, ME 99999
Owner/operator country: Not reported
Owner/operator telephone: (415) 555-1212
Legal status: State
Owner/Operator Type: Operator
Owner/Op start date: Not reported
Owner/Op end date: Not reported

Owner/operator name: CALIFORNIA DEPARTMENT OF TRANSPORTATION
Owner/operator address: NOT REQUIRED
NOT REQUIRED, ME 99999
Owner/operator country: Not reported
Owner/operator telephone: (415) 555-1212
Legal status: State
Owner/Operator Type: Owner
Owner/Op start date: Not reported
Owner/Op end date: Not reported

Handler Activities Summary:
U.S. importer of hazardous waste: No
Mixed waste (haz. and radioactive): Unknown
Recycler of hazardous waste: No
Transporter of hazardous waste: No
Treater, storer or disposer of HW: No
Underground injection activity: No
On-site burner exemption: No
Furnace exemption: No
Used oil fuel burner: No
Used oil processor: No
User oil refiner: No
Used oil fuel marketer to burner: No
Used oil Specification marketer: No
Used oil transfer facility: No
Used oil transporter: No
Off-site waste receiver: Verified to be non-commercial

Violation Status: No violations found

---

6 **CALTRANS SPECIAL SERVICES AREA M STA** **RCRA-SQG** **1000419404**
175 CLUSTER ST **HAZNET** **CAD981458714**
SAN BERNARDINO, CA 92401

RCRA-SQG:
Date form received by agency: 09/01/1996
Facility name: CALTRANS SPECIAL SERVICES AREA M STA
Facility address: 175 CLUSTER ST
SAN BERNARDINO, CA 92401
EPA ID: CAD981458714
Mailing address: P O BOX 231
SAN BERNARDINO, CA 92401
Contact: Not reported
Contact address: Not reported

CALTRANS SPECIAL SERVICES AREA M STA (Continued) **1000419404**

	Not reported
Contact country:	Not reported
Contact telephone:	Not reported
Contact email:	Not reported
EPA Region:	09
Classification:	Small Small Quantity Generator
Description:	Handler: generates more than 100 and less than 1000 kg of hazardous waste during any calendar month and accumulates less than 6000 kg of hazardous waste at any time; or generates 100 kg or less of hazardous waste during any calendar month, and accumulates more than 1000 kg of hazardous waste at any time

Owner/Operator Summary:

Owner/operator name:	NOT REQUIRED
Owner/operator address:	NOT REQUIRED
	NOT REQUIRED, ME 99999
Owner/operator country:	Not reported
Owner/operator telephone:	(415) 555-1212
Legal status:	State
Owner/Operator Type:	Operator
Owner/Op start date:	Not reported
Owner/Op end date:	Not reported

Owner/operator name:	CALIF DEPT OF TRANSP
Owner/operator address:	NOT REQUIRED
	NOT REQUIRED, ME 99999
Owner/operator country:	Not reported
Owner/operator telephone:	(415) 555-1212
Legal status:	State
Owner/Operator Type:	Owner
Owner/Op start date:	Not reported
Owner/Op end date:	Not reported

Handler Activities Summary:

U.S. importer of hazardous waste:	Unknown
Mixed waste (haz. and radioactive):	Unknown
Recycler of hazardous waste:	No
Transporter of hazardous waste:	No
Treater, storer or disposer of HW:	No
Underground injection activity:	No
On-site burner exemption:	Unknown
Furnace exemption:	Unknown
Used oil fuel burner:	No
Used oil processor:	No
User oil refiner:	No
Used oil fuel marketer to burner:	No
Used oil Specification marketer:	No
Used oil transfer facility:	No
Used oil transporter:	No
Off-site waste receiver:	Verified to be non-commercial

Historical Generators:

Date form received by agency:	04/07/1986
Facility name:	CALTRANS SPECIAL SERVICES AREA M STA
Classification:	Large Quantity Generator

CALTRANS SPECIAL SERVICES AREA M STA (Continued) **1000419404**

Violation Status: No violations found

HAZNET:

Gepaid:	CAD981458714
Contact:	AL BOISVERT HAZMAT MANAGER
Telephone:	9093834704
Facility Addr2:	Not reported
Mailing Name:	Not reported
Mailing Address:	464 W FOURTH ST 6TH FL
Mailing City,St,Zip:	SAN BERNARDINO, CA 924011400
Gen County:	San Bernardino
TSD EPA ID:	CAD044429835
TSD County:	Los Angeles
Waste Category:	Off-specification, aged, or surplus organics
Disposal Method:	H14
Tons:	0.05
Facility County:	San Bernardino

Gepaid:	CAD981458714
Contact:	AL BOISVERT HAZMAT MANAGER
Telephone:	9093834704
Facility Addr2:	Not reported
Mailing Name:	Not reported
Mailing Address:	464 W FOURTH ST 6TH FL
Mailing City,St,Zip:	SAN BERNARDINO, CA 924011400
Gen County:	San Bernardino
TSD EPA ID:	CAT080033681
TSD County:	Los Angeles
Waste Category:	Other organic solids
Disposal Method:	Disposal, Land Fill
Tons:	0.07
Facility County:	Not reported

---

6 **TROJAN PLATING SHOP** **CERCLIS** **1001814620**
236 SOUTH MOUNTAIN VIEW AVENUE **FINDS** **CASFN0905575**
SAN BERNARDINO, CA 92408

CERCLIS:

Site ID:	0905575
Federal Facility:	Not a Federal Facility
NPL Status:	Not on the NPL
Non NPL Status:	Site Reassessment Start Needed

CERCLIS Site Contact Name(s):

Contact Name:	Karen Jurist
Contact Tel:	(415) 972-3219
Contact Title:	Site Assessment Manager (SAM)
Contact Name:	Jeff Inglis
Contact Tel:	(415) 972-3095
Contact Title:	Site Assessment Manager (SAM)
Contact Name:	Carl Brickner
Contact Tel:	(415) 972-3814
Contact Title:	Site Assessment Manager (SAM)
Contact Name:	Tom J. Dunkelman
Contact Tel:	(415) 972-3044

TROJAN PLATING SHOP (Continued) **1001814620**

Contact Title: On-Scene Coordinator (OSC)

CERCLIS Site Alias Name(s):
Alias Name: TROJAN PLATING CO #1
Alias Address: 238 SOUTH MOUNTAIN VIEW
SAN BERNARDINO, CA 92408
Site Description: Not reported

CERCLIS Assessment History:
Action: DISCOVERY
Date Started: Not reported
Date Completed: 12/01/87
Priority Level: Not reported

Action: PRELIMINARY ASSESSMENT
Date Started: Not reported
Date Completed: 12/20/89
Priority Level: Higher priority for further assessment

Action: SITE INSPECTION
Date Started: Not reported
Date Completed: 09/03/92
Priority Level: Low priority for further assessment

Action: REMOVAL
Date Started: 01/19/00
Date Completed: 07/10/00
Priority Level: Cleaned up

Action: SITE REASSESSMENT
Date Started: 08/15/00
Date Completed: 06/30/01
Priority Level: Higher priority for further assessment

FINDS:

Registry ID: 110009270163

Environmental Interest/Information System
CERCLIS (Comprehensive Environmental Response, Compensation, and Liability Information System) is the Superfund database that is used to support management in all phases of the Superfund program. The system contains information on all aspects of hazardous waste sites, including an inventory of sites, planned and actual site activities, and financial information.

6 SAN BERNARDINO CITY OF — **RCRA-SQG, FINDS, HAZNET** — **1000104710, CAT080014327**
234 S MOUNTAIN VIEW
SAN BERNARDINO, CA 92408

RCRA-SQG:

Date form received by agency:	08/30/1993
Facility name:	SAN BERNARDINO CITY OF
Facility address:	234 S MOUNTAIN VIEW BLDG 104 SAN BERNARDINO, CA 92408
EPA ID:	CAT080014327
Mailing address:	300 N D ST ROOM FOURTH HUNDRED TWENTY FIR SAN BERNARDINO, CA 92418
Contact:	ELIAS SHEHAB
Contact address:	234 S MOUNTAIN VIEW BLDG FIRST HUNDRED FOURTH SAN BERNARDINO, CA 92408
Contact country:	US
Contact telephone:	(909) 384-5414
Contact email:	Not reported
EPA Region:	09
Classification:	Small Small Quantity Generator
Description:	Handler: generates more than 100 and less than 1000 kg of hazardous waste during any calendar month and accumulates less than 6000 kg of hazardous waste at any time; or generates 100 kg or less of hazardous waste during any calendar month, and accumulates more than 1000 kg of hazardous waste at any time

Owner/Operator Summary:

Owner/operator name:	NOT REQUIRED
Owner/operator address:	NOT REQUIRED NOT REQUIRED, ME 99999
Owner/operator country:	Not reported
Owner/operator telephone:	(415) 555-1212
Legal status:	Private
Owner/Operator Type:	Operator
Owner/Op start date:	Not reported
Owner/Op end date:	Not reported

Owner/operator name:	CITY OF SAN BERNARDINO
Owner/operator address:	300 N D ST ROOM 421 SAN BERNARDINO, CA 92418
Owner/operator country:	Not reported
Owner/operator telephone:	(909) 384-5045
Legal status:	Municipal
Owner/Operator Type:	Owner
Owner/Op start date:	Not reported
Owner/Op end date:	Not reported

Handler Activities Summary:

U.S. importer of hazardous waste:	No
Mixed waste (haz. and radioactive):	Unknown
Recycler of hazardous waste:	No
Transporter of hazardous waste:	Yes
Treater, storer or disposer of HW:	No
Underground injection activity:	No
On-site burner exemption:	No
Furnace exemption:	No

SAN BERNARDINO CITY OF (Continued) **1000104710**

Used oil fuel burner:	No
Used oil processor:	No
User oil refiner:	No
Used oil fuel marketer to burner:	No
Used oil Specification marketer:	No
Used oil transfer facility:	No
Used oil transporter:	No
Off-site waste receiver:	Verified to be non-commercial

Violation Status: No violations found

FINDS:

Registry ID: 110002946625

Environmental Interest/Information System
RCRAInfo is a national information system that supports the Resource Conservation and Recovery Act (RCRA) program through the tracking of events and activities related to facilities that generate, transport, and treat, store, or dispose of hazardous waste. RCRAInfo allows RCRA program staff to track the notification, permit, compliance, and corrective action activities required under RCRA.

HAZNET:

Gepaid:	CAT080014327
Contact:	TOM MAREK/RISK MGMT COORD
Telephone:	9093845090
Facility Addr2:	Not reported
Mailing Name:	Not reported
Mailing Address:	300 N D ST 2ND FLOOR
Mailing City,St,Zip:	SAN BERNARDINO, CA 924180001
Gen County:	San Bernardino
TSD EPA ID:	CAD982444481
TSD County:	San Bernardino
Waste Category:	Waste oil and mixed oil
Disposal Method:	Recycler
Tons:	0.22
Facility County:	Not reported

Gepaid:	CAT080014327
Contact:	TOM MAREK/RISK MGMT COORD
Telephone:	9093845090
Facility Addr2:	Not reported
Mailing Name:	Not reported
Mailing Address:	300 N D ST 2ND FLOOR
Mailing City,St,Zip:	SAN BERNARDINO, CA 924180001
Gen County:	San Bernardino
TSD EPA ID:	CAD982444481
TSD County:	San Bernardino
Waste Category:	Waste oil and mixed oil
Disposal Method:	Recycler
Tons:	0.22
Facility County:	Not reported

7 **BRINKS INC** **San Bern. Co. Permit** **S103646839**
255 S SIERRA WAY **N/A**
SAN BERNARDINO, CA 92408

San Bern. Co. Permit:

Region:	SAN BERNARDINO
Facility ID:	FA0001569
Owner:	BRINKS, INC
Permit Number:	PT0006622
Permit Category:	SPECIAL GENERATOR(B)
Facility Status:	INACTIVE
Expiration Date:	9/30/2009 12:00:00AM

Region:	SAN BERNARDINO
Facility ID:	FA0001569
Owner:	BRINKS, INC
Permit Number:	PT0006621
Permit Category:	HAZMAT HANDLER 0-10 EMPLOYEES
Facility Status:	ACTIVE
Expiration Date:	9/30/2010 12:00:00AM

Region:	SAN BERNARDINO
Facility ID:	FA0001569
Owner:	BRINKS, INC
Permit Number:	PT0021160
Permit Category:	APSA 10,001-100,000 GAL FAC CAPACITY
Facility Status:	ACTIVE
Expiration Date:	9/30/2010 12:00:00AM

---

8 **SAN BERNARDINO** **HIST UST** **U001575939**
175 CLUSTER ST **N/A**
SAN BERNARDINO, CA 92408

HIST UST:

Region:	STATE
Facility ID:	00000068125
Facility Type:	Not reported
Other Type:	Not reported
Total Tanks:	0002
Contact Name:	Not reported
Telephone:	7143834427
Owner Name:	CALIF DEPT OF TRANSPORTATION
Owner Address:	1120 N STREET
Owner City,St,Zip:	SACRAMENTO, CA 95814

Tank Num:	001
Container Num:	0000000001
Year Installed:	1954
Tank Capacity:	00006000
Tank Used for:	PRODUCT
Type of Fuel:	UNLEADED
Tank Construction:	Not reported
Leak Detection:	Not reported

Tank Num:	001
Container Num:	4
Year Installed:	Not reported
Tank Capacity:	00000500
Tank Used for:	WASTE
Type of Fuel:	WASTE OIL

SAN BERNARDINO (Continued) **U001575939**

Tank Construction: Not reported
Leak Detection: Stock Inventor

Tank Num: 002
Container Num: 3
Year Installed: Not reported
Tank Capacity: 00000500
Tank Used for: PRODUCT
Type of Fuel: Not reported
Tank Construction: Not reported
Leak Detection: Stock Inventor

Tank Num: 002
Container Num: 0000000002
Year Installed: 1954
Tank Capacity: 00006000
Tank Used for: PRODUCT
Type of Fuel: UNLEADED
Tank Construction: Not reported
Leak Detection: Not reported

Tank Num: 003
Container Num: 2
Year Installed: 1954
Tank Capacity: 00006000
Tank Used for: PRODUCT
Type of Fuel: REGULAR
Tank Construction: Not reported
Leak Detection: Stock Inventor

Tank Num: 004
Container Num: 1
Year Installed: 1954
Tank Capacity: 00006000
Tank Used for: PRODUCT
Type of Fuel: UNLEADED
Tank Construction: Not reported
Leak Detection: Stock Inventor

---

9 **BATES AUTO BODY INC** **San Bern. Co. Permit** **S104583405**
161 W MILL ST **HAZNET** **N/A**
SAN BERNARDINO, CA 92408

San Bern. Co. Permit:
Region: SAN BERNARDINO
Facility ID: FA0007882
Owner: BATES, BRIAN
Permit Number: PT0013779
Permit Category: SPECIAL GENERATOR(B)
Facility Status: ACTIVE
Expiration Date: 8/31/2010 12:00:00AM

Region: SAN BERNARDINO
Facility ID: FA0007882
Owner: BATES, BRIAN
Permit Number: PT0013780
Permit Category: SPECIAL HANDLER
Facility Status: ACTIVE

BATES AUTO BODY INC (Continued) **S104583405**

Expiration Date: 8/31/2010 12:00:00AM

HAZNET:

Gepaid:	CAL000215023
Contact:	BRIAN BATES/OWNER
Telephone:	9098846468
Facility Addr2:	Not reported
Mailing Name:	Not reported
Mailing Address:	161 W MILL ST
Mailing City,St,Zip:	SAN BERNARDINO, CA 924081401
Gen County:	San Bernardino
TSD EPA ID:	CAD008252405
TSD County:	Los Angeles
Waste Category:	Unspecified solvent mixture Waste
Disposal Method:	Recycler
Tons:	0.1
Facility County:	San Bernardino

Gepaid:	CAL000215023
Contact:	BATES AUTOBODY INC
Telephone:	9098848468
Facility Addr2:	Not reported
Mailing Name:	Not reported
Mailing Address:	161 W MILL ST
Mailing City,St,Zip:	SAN BERNARDINO, CA 924081401
Gen County:	San Bernardino
TSD EPA ID:	CAD008302903
TSD County:	Los Angeles
Waste Category:	Unspecified solvent mixture Waste
Disposal Method:	Recycler
Tons:	3.8231
Facility County:	San Bernardino

Gepaid:	CAL000215023
Contact:	BATES AUTOBODY INC
Telephone:	9098848468
Facility Addr2:	Not reported
Mailing Name:	Not reported
Mailing Address:	161 W MILL ST
Mailing City,St,Zip:	SAN BERNARDINO, CA 924081401
Gen County:	San Bernardino
TSD EPA ID:	CAD008302903
TSD County:	Los Angeles
Waste Category:	Unspecified solvent mixture Waste
Disposal Method:	Not reported
Tons:	.1626
Facility County:	San Bernardino

Gepaid:	CAL000215023
Contact:	BRIAN BATES/OWNER
Telephone:	9098846468
Facility Addr2:	Not reported
Mailing Name:	Not reported
Mailing Address:	161 W MILL ST
Mailing City,St,Zip:	SAN BERNARDINO, CA 924081401
Gen County:	San Bernardino
TSD EPA ID:	CAD008252405

BATES AUTO BODY INC (Continued) **S104583405**

TSD County: San Bernardino
Waste Category: Unspecified solvent mixture Waste
Disposal Method: Recycler
Tons: 0.22
Facility County: San Bernardino

Gepaid: CAL000215023
Contact: BATES AUTOBODY INC
Telephone: 9098848468
Facility Addr2: Not reported
Mailing Name: Not reported
Mailing Address: 161 W MILL ST
Mailing City,St,Zip: SAN BERNARDINO, CA 924081401
Gen County: San Bernardino
TSD EPA ID: CAD008302903
TSD County: Los Angeles
Waste Category: Unspecified solvent mixture Waste
Disposal Method: Recycler
Tons: 0.1668
Facility County: San Bernardino

Click this hyperlink while viewing on your computer to access
5 additional CA_HAZNET: record(s) in the EDR Site Report.

---

9 **WONDER BREAD/HOSTESS CAKE** **UST** **U003785119**
125 W MILL ST **San Bern. Co. Permit** **N/A**
SAN BERNARDINO, CA 92408

UST:
Global ID: 15112
Latitude: 34.092129999999997
Longitude: -117.28583

San Bern. Co. Permit:
Region: SAN BERNARDINO
Facility ID: FA0007330
Owner: INTERSTATE BRANDS CORP
Permit Number: PT0004193
Permit Category: SPECIAL GENERATOR(B)
Facility Status: INACTIVE
Expiration Date: 7/31/2008 12:00:00AM

Region: SAN BERNARDINO
Facility ID: FA0007330
Owner: INTERSTATE BRANDS CORP
Permit Number: PT0004194
Permit Category: SPECIAL HANDLER
Facility Status: INACTIVE
Expiration Date: 7/31/2008 12:00:00AM

Region: SAN BERNARDINO
Facility ID: FA0007330
Owner: INTERSTATE BRANDS CORP
Permit Number: PT0010865
Permit Category: UST OWNERSHIP/OPERATING PERMIT (PER UST)
Facility Status: INACTIVE
Expiration Date: 7/31/2003 12:00:00AM

9 **BARR LUMBER INC** **San Bern. Co. Permit** **S104160774**
111 E MILL ST **N/A**
SAN BERNARDINO, CA 92408

San Bern. Co. Permit:

Region:	SAN BERNARDINO
Facility ID:	FA0001342
Owner:	BARR LUMBER INC
Permit Number:	PT0019610
Permit Category:	SPECIAL GENERATOR(B)
Facility Status:	ACTIVE
Expiration Date:	9/30/2009 12:00:00AM

Region:	SAN BERNARDINO
Facility ID:	FA0001342
Owner:	BARR LUMBER INC
Permit Number:	PT0006311
Permit Category:	HAZMAT HANDLER 26-50 EMPLOYEES
Facility Status:	ACTIVE
Expiration Date:	9/30/2010 12:00:00AM

Region:	SAN BERNARDINO
Facility ID:	FA0001342
Owner:	BARR LUMBER INC
Permit Number:	PT0019609
Permit Category:	SPECIAL HANDLER
Facility Status:	INACTIVE
Expiration Date:	9/30/2007 12:00:00AM

---

9 **JOHN SUVERKRUP LUMBER COMPANY** **HIST UST** **U001576090**
111 E MILL ST **N/A**
SAN BERNARDINO, CA 92408

HIST UST:

Region:	STATE
Facility ID:	00000035114
Facility Type:	Other
Other Type:	LUMBER RETAIL YARD
Total Tanks:	0002
Contact Name:	WILLIE GOMEZ
Telephone:	7148844744
Owner Name:	JOHN SUVERKRUP LUMBER COMPANY
Owner Address:	111 E. MILL STREET
Owner City,St,Zip:	SAN BERNARDINO, CA 924081497

Tank Num:	001
Container Num:	1
Year Installed:	1964
Tank Capacity:	00001000
Tank Used for:	PRODUCT
Type of Fuel:	DIESEL
Tank Construction:	Not reported
Leak Detection:	Stock Inventor

Tank Num:	002
Container Num:	2
Year Installed:	1964
Tank Capacity:	00001000
Tank Used for:	PRODUCT
Type of Fuel:	UNLEADED

JOHN SUVERKRUP LUMBER COMPANY (Continued) **U001576090**

Tank Construction: Not reported
Leak Detection: Stock Inventor

---

9 **TOLER AUTO BODY**
179 W MILL ST
SAN BERNARDINO, CA 92408

RCRA-SQG **1000209855**
FINDS **CAD982031619**
San Bern. Co. Permit
HAZNET
EMI

RCRA-SQG:

Date form received by agency:	08/25/1987
Facility name:	TOLER AUTO BODY
Facility address:	179 W MILL ST SAN BERNARDINO, CA 92408
EPA ID:	CAD982031619
Contact:	ENVIRONMENTAL MANAGER
Contact address:	179 W MILL ST SAN BERNARDINO, CA 92408
Contact country:	US
Contact telephone:	(714) 884-6468
Contact email:	Not reported
EPA Region:	09
Classification:	Small Small Quantity Generator
Description:	Handler: generates more than 100 and less than 1000 kg of hazardous waste during any calendar month and accumulates less than 6000 kg of hazardous waste at any time; or generates 100 kg or less of hazardous waste during any calendar month, and accumulates more than 1000 kg of hazardous waste at any time

Owner/Operator Summary:

Owner/operator name:	DARRELL MALOH
Owner/operator address:	NOT REQUIRED NOT REQUIRED, ME 99999
Owner/operator country:	Not reported
Owner/operator telephone:	(415) 555-1212
Legal status:	Private
Owner/Operator Type:	Owner
Owner/Op start date:	Not reported
Owner/Op end date:	Not reported

Owner/operator name:	NOT REQUIRED
Owner/operator address:	NOT REQUIRED NOT REQUIRED, ME 99999
Owner/operator country:	Not reported
Owner/operator telephone:	(415) 555-1212
Legal status:	Private
Owner/Operator Type:	Operator
Owner/Op start date:	Not reported
Owner/Op end date:	Not reported

Handler Activities Summary:

U.S. importer of hazardous waste:	No
Mixed waste (haz. and radioactive):	Unknown
Recycler of hazardous waste:	No
Transporter of hazardous waste:	No
Treater, storer or disposer of HW:	No
Underground injection activity:	No

TOLER AUTO BODY (Continued) **1000209855**

On-site burner exemption:	No
Furnace exemption:	No
Used oil fuel burner:	No
Used oil processor:	No
User oil refiner:	No
Used oil fuel marketer to burner:	No
Used oil Specification marketer:	No
Used oil transfer facility:	No
Used oil transporter:	No
Off-site waste receiver:	Verified to be non-commercial

Violation Status: No violations found

FINDS:

Registry ID: 110002783220

Environmental Interest/Information System
RCRAInfo is a national information system that supports the Resource Conservation and Recovery Act (RCRA) program through the tracking of events and activities related to facilities that generate, transport, and treat, store, or dispose of hazardous waste. RCRAInfo allows RCRA program staff to track the notification, permit, compliance, and corrective action activities required under RCRA.

San Bern. Co. Permit:

Region:	SAN BERNARDINO
Facility ID:	FA0008361
Owner:	WEST COAST COLLISION CENTER
Permit Number:	PT0014603
Permit Category:	SPECIAL GENERATOR(B)
Facility Status:	ACTIVE
Expiration Date:	5/31/2011 12:00:00AM

Region:	SAN BERNARDINO
Facility ID:	FA0008361
Owner:	WEST COAST COLLISION CENTER
Permit Number:	PT0014604
Permit Category:	SPECIAL HANDLER
Facility Status:	ACTIVE
Expiration Date:	5/31/2011 12:00:00AM

HAZNET:

Gepaid:	CAD982031619
Contact:	Not reported
Telephone:	0000000000
Facility Addr2:	Not reported
Mailing Name:	Not reported
Mailing Address:	161 W MILL ST
Mailing City,St,Zip:	SAN BERNARDINO, CA 924081401
Gen County:	San Bernardino
TSD EPA ID:	CAT000613893
TSD County:	Los Angeles
Waste Category:	Oxygenated solvents (acetone, butanol, ethyl acetate, etc.)
Disposal Method:	Transfer Station
Tons:	.5885

TOLER AUTO BODY (Continued) **1000209855**

Facility County: San Bernardino

Gepaid: CAD982031619
Contact: Not reported
Telephone: 0000000000
Facility Addr2: Not reported
Mailing Name: Not reported
Mailing Address: 161 W MILL ST
Mailing City,St,Zip: SAN BERNARDINO, CA 924081401
Gen County: San Bernardino
TSD EPA ID: CAD008302903
TSD County: Los Angeles
Waste Category: Paint sludge
Disposal Method: Recycler
Tons: 1.3009
Facility County: San Bernardino

Gepaid: CAD982031619
Contact: Not reported
Telephone: 0000000000
Facility Addr2: Not reported
Mailing Name: Not reported
Mailing Address: 161 W MILL ST
Mailing City,St,Zip: SAN BERNARDINO, CA 924081401
Gen County: San Bernardino
TSD EPA ID: CAT000613893
TSD County: Los Angeles
Waste Category: Oxygenated solvents (acetone, butanol, ethyl acetate, etc.)
Disposal Method: Transfer Station
Tons: .7139
Facility County: San Bernardino

Gepaid: CAD982031619
Contact: Not reported
Telephone: 0000000000
Facility Addr2: Not reported
Mailing Name: Not reported
Mailing Address: 161 W MILL ST
Mailing City,St,Zip: SAN BERNARDINO, CA 924081401
Gen County: San Bernardino
TSD EPA ID: CAD008302903
TSD County: Los Angeles
Waste Category: Paint sludge
Disposal Method: Not reported
Tons: .9173
Facility County: San Bernardino

Gepaid: CAD982031619
Contact: Not reported
Telephone: 0000000000
Facility Addr2: Not reported
Mailing Name: Not reported
Mailing Address: 161 W MILL ST
Mailing City,St,Zip: SAN BERNARDINO, CA 924081401
Gen County: San Bernardino
TSD EPA ID: CAD008302903
TSD County: Los Angeles

TOLER AUTO BODY (Continued) **1000209855**

Waste Category: Paint sludge
Disposal Method: Recycler
Tons: 1.6469
Facility County: San Bernardino

Click this hyperlink while viewing on your computer to access
7 additional CA_HAZNET: record(s) in the EDR Site Report.

EMI:

Year:	1987
County Code:	36
Air Basin:	SC
Facility ID:	23866
Air District Name:	SC
SIC Code:	7538
Air District Name:	SOUTH COAST AQMD
Community Health Air Pollution Info System:	Not reported
Consolidated Emission Reporting Rule:	Not reported
Total Organic Hydrocarbon Gases Tons/Yr:	1
Reactive Organic Gases Tons/Yr:	1
Carbon Monoxide Emissions Tons/Yr:	0
NOX - Oxides of Nitrogen Tons/Yr:	0
SOX - Oxides of Sulphur Tons/Yr:	0
Particulate Matter Tons/Yr:	0
Part. Matter 10 Micrometers & Smllr Tons/Yr:	0

Year:	1990
County Code:	36
Air Basin:	SC
Facility ID:	23866
Air District Name:	SC
SIC Code:	7538
Air District Name:	SOUTH COAST AQMD
Community Health Air Pollution Info System:	Not reported
Consolidated Emission Reporting Rule:	Not reported
Total Organic Hydrocarbon Gases Tons/Yr:	1
Reactive Organic Gases Tons/Yr:	1
Carbon Monoxide Emissions Tons/Yr:	0
NOX - Oxides of Nitrogen Tons/Yr:	0
SOX - Oxides of Sulphur Tons/Yr:	0
Particulate Matter Tons/Yr:	0
Part. Matter 10 Micrometers & Smllr Tons/Yr:	0

---

9 **BURBANK ELEMENTARY** **SCH** **S107735971**
198 WEST MILL STREET **ENVIROSTOR** **N/A**
SAN BERNARDINO, CA 92408

SCH:

Facility ID:	36820001
Site Type:	School Investigation
Site Type Detail:	School
Site Mgmt. Req.:	NONE SPECIFIED
Acres:	Not reported
National Priorities List:	NO
Cleanup Oversight Agencies:	DTSC
Lead Agency:	NONE SPECIFIED

BURBANK ELEMENTARY (Continued) **S107735971**

Lead Agency Description:	Not reported
Project Manager:	KEN CHIANG
Supervisor:	Sharon Fair
Division Branch:	Chatsworth
Site Code:	404132
Assembly:	62
Senate:	32
Special Program Status:	Not reported
Status:	No Further Action
Status Date:	9/12/2000 0:00
Restricted Use:	NO
Funding:	School District
Latitude:	34.09217
Longitude:	-117.28735
APN:	NONE SPECIFIED
Past Use:	* EDUCATIONAL SERVICES
Potential COC:	, 30043, 30308, 30008, 30004, 30207
Confirmed COC:	NONE SPECIFIED
Potential Description:	NMA
Alias Name:	404132
Alias Type:	Project Code (Site Code)
Alias Name:	SAN BERNARDINO CITY SD-BURBANK ELEMENTAR
Alias Type:	Alternate Name
Alias Name:	BURBANK ELMENTARY SCHOOL
Alias Type:	Alternate Name
Alias Name:	36820001
Alias Type:	Envirostor ID Number

Completed Info:

Completed Area Name:	Not reported
Completed Sub Area Name:	Not reported
Completed Document Type:	Not reported
Completed Date:	Not reported
Comments:	Not reported

Future Area Name:	Not reported
Future Sub Area Name:	Not reported
Future Document Type:	Not reported
Future Due Date:	Not reported
Schedule Area Name:	Not reported
Schedule Sub Area Name:	Not reported
Schedule Document Type:	Not reported
Schedule Due Date:	Not reported
Schedule Revised Date:	Not reported

ENVIROSTOR:

Site Type:	School Investigation
Site Type Detailed:	School
Acres:	Not reported
NPL:	NO
Regulatory Agencies:	DTSC
Lead Agency:	NONE SPECIFIED
Program Manager:	KEN CHIANG
Supervisor:	Sharon Fair
Division Branch:	Chatsworth
Facility ID:	36820001
Site Code:	404132

BURBANK ELEMENTARY (Continued) **S107735971**

Assembly: 62
Senate: 32
Special Program: Not reported
Status: No Further Action
Status Date: 9/12/2000 0:00
Restricted Use: NO
Site Mgmt. Req.: NONE SPECIFIED
Funding: School District
Latitude: 34.09217
Longitude: -117.28735
APN: NONE SPECIFIED
Past Use: * EDUCATIONAL SERVICES
Potential COC: , 30043, 30308, 30008, 30004, 30207
Confirmed COC: NONE SPECIFIED
Potential Description: NMA
Alias Name: 404132
Alias Type: Project Code (Site Code)
Alias Name: SAN BERNARDINO CITY SD-BURBANK ELEMENTAR
Alias Type: Alternate Name
Alias Name: BURBANK ELMENTARY SCHOOL
Alias Type: Alternate Name
Alias Name: 36820001
Alias Type: Envirostor ID Number

Completed Info:
Completed Area Name: Not reported
Completed Sub Area Name: Not reported
Completed Document Type: Not reported
Completed Date: Not reported
Comments: Not reported

Future Area Name: Not reported
Future Sub Area Name: Not reported
Future Document Type: Not reported
Future Due Date: Not reported
Schedule Area Name: Not reported
Schedule Sub Area Name: Not reported
Schedule Document Type: Not reported
Schedule Due Date: Not reported
Schedule Revised Date: Not reported

---

9 **ROSS MACHINING & MFG** **San Bern. Co. Permit** **S102042198**
455 S SIERRA WAY **N/A**
SAN BERNARDINO, CA 92408

San Bern. Co. Permit:
Region: SAN BERNARDINO
Facility ID: FA0005806
Owner: ROSS, GERALD M.
Permit Number: PT0007542
Permit Category: SPECIAL GENERATOR(B)
Facility Status: ACTIVE
Expiration Date: 5/31/2011 12:00:00AM

Region: SAN BERNARDINO
Facility ID: FA0005806
Owner: ROSS, GERALD M.
Permit Number: PT0017563

ROSS MACHINING & MFG (Continued) **S102042198**

Permit Category: SPECIAL HANDLER
Facility Status: ACTIVE
Expiration Date: 5/31/2011 12:00:00AM

---

9 BERDOO COLOR WORKS **RCRA-SQG 1000191240**
449 S SIERRA WAY **FINDS CAD982410870**
SAN BERNARDINO, CA 92408

RCRA-SQG:

Date form received by agency:	03/25/1988
Facility name:	BERDOO COLOR WORKS
Facility address:	449 S SIERRA WAY SAN BERNARDINO, CA 92408
EPA ID:	CAD982410870
Mailing address:	S SIERRA WAY SAN BERNARDINO, CA 92408
Contact:	ENVIRONMENTAL MANAGER
Contact address:	449 S SIERRA WAY SAN BERNARDINO, CA 92408
Contact country:	US
Contact telephone:	(714) 889-1509
Contact email:	Not reported
EPA Region:	09
Classification:	Small Small Quantity Generator
Description:	Handler: generates more than 100 and less than 1000 kg of hazardous waste during any calendar month and accumulates less than 6000 kg of hazardous waste at any time; or generates 100 kg or less of hazardous waste during any calendar month, and accumulates more than 1000 kg of hazardous waste at any time

Owner/Operator Summary:

Owner/operator name:	WAYNE MCCARL
Owner/operator address:	NOT REQUIRED NOT REQUIRED, ME 99999
Owner/operator country:	Not reported
Owner/operator telephone:	(415) 555-1212
Legal status:	Private
Owner/Operator Type:	Owner
Owner/Op start date:	Not reported
Owner/Op end date:	Not reported

Owner/operator name:	NOT REQUIRED
Owner/operator address:	NOT REQUIRED NOT REQUIRED, ME 99999
Owner/operator country:	Not reported
Owner/operator telephone:	(415) 555-1212
Legal status:	Private
Owner/Operator Type:	Operator
Owner/Op start date:	Not reported
Owner/Op end date:	Not reported

Handler Activities Summary:

U.S. importer of hazardous waste:	No
Mixed waste (haz. and radioactive):	Unknown
Recycler of hazardous waste:	No
Transporter of hazardous waste:	No
Treater, storer or disposer of HW:	No

BERDOO COLOR WORKS (Continued) **1000191240**

Underground injection activity:	No
On-site burner exemption:	No
Furnace exemption:	No
Used oil fuel burner:	No
Used oil processor:	No
User oil refiner:	No
Used oil fuel marketer to burner:	No
Used oil Specification marketer:	No
Used oil transfer facility:	No
Used oil transporter:	No
Off-site waste receiver:	Verified to be non-commercial

Violation Status: No violations found

FINDS:

Registry ID: 110002806875

Environmental Interest/Information System

California Hazardous Waste Tracking System - Datamart (HWTS-DATAMART) provides California with information on hazardous waste shipments for generators, transporters, and treatment, storage, and disposal facilities.

RCRAInfo is a national information system that supports the Resource Conservation and Recovery Act (RCRA) program through the tracking of events and activities related to facilities that generate, transport, and treat, store, or dispose of hazardous waste. RCRAInfo allows RCRA program staff to track the notification, permit, compliance, and corrective action activities required under RCRA.

---

9 **TERMINIX** **VCP** **S105557624**
440 S. SIERRA WAY **ENVIROSTOR** **N/A**
SAN BERNARDINO, CA 92408

VCP:

Facility ID:	36070008
Site Type:	Voluntary Cleanup
Site Type Detail:	Voluntary Cleanup
Site Mgmt. Req.:	NONE SPECIFIED
Acres:	0.5
National Priorities List:	NO
Cleanup Oversight Agencies:	SMBRP
Lead Agency:	SMBRP
Lead Agency Description:	DTSC - Site Mitigation And Brownfield Reuse Program
Project Manager:	MANJUL BOSE
Supervisor:	Rita Kamat
Division Branch:	Chatsworth
Site Code:	400874
Assembly:	62
Senate:	32
Special Programs Code:	Voluntary Cleanup Program
Status:	Active
Status Date:	5/29/2001 0:00
Restricted Use:	NO
Funding:	Responsible Party
Lat/Long:	34.09344376 / -117.2854884

TERMINIX (Continued) **S105557624**

APN:	13621219
Past Use:	PESTICIDE/INSECTIDE/RODENTICIDE STORAGE
Potential COC:	30004, 30207, 30308
Confirmed COC:	300,043,020,730,308
Potential Description:	SOIL
Alias Name:	013621219
Alias Type:	APN
Alias Name:	110033619001
Alias Type:	EPA (FRS #)
Alias Name:	400874
Alias Type:	Project Code (Site Code)
Alias Name:	36070008
Alias Type:	Envirostor ID Number

Completed Info:

Completed Area Name:	PROJECT WIDE
Completed Sub Area Name:	Not reported
Completed Document Type:	Remedial Investigation Workplan
Completed Date:	2001-10-01 00:00:00
Comments:	DTSC approved RI workplan.

Completed Area Name:	PROJECT WIDE
Completed Sub Area Name:	Not reported
Completed Document Type:	Remedial Investigation Workplan
Completed Date:	2002-09-17 00:00:00
Comments:	DTSC approved the RI Addendum workplan

Completed Area Name:	PROJECT WIDE
Completed Sub Area Name:	Not reported
Completed Document Type:	Remedial Investigation Report
Completed Date:	2003-04-30 00:00:00
Comments:	Site characterization complete.

Completed Area Name:	PROJECT WIDE
Completed Sub Area Name:	Not reported
Completed Document Type:	Human Health Risk Assessment Report
Completed Date:	2005-05-02 00:00:00
Comments:	Letter approving RI Report, RI Report Addendum and Risk Assessment issued on 5/2/05

Completed Area Name:	PROJECT WIDE
Completed Sub Area Name:	Not reported
Completed Document Type:	Voluntary Cleanup Agreement
Completed Date:	2001-05-16 00:00:00
Comments:	A Voluntary Cleanup Agreement between DTSC and Terminix to conduct an RI/FS at the Site was signed on May 16, 2001.

Completed Area Name:	PROJECT WIDE
Completed Sub Area Name:	Not reported
Completed Document Type:	Site Inspections/Visit (Non LUR)
Completed Date:	2008-07-28 00:00:00
Comments:	Property remains the same.

Future Area Name:	Not reported
Future Sub Area Name:	Not reported
Future Document Type:	Not reported
Future Due Date:	Not reported
Schedule Area Name:	Not reported

TERMINIX (Continued) **S105557624**

Schedule Sub Area Name: Not reported
Schedule Document Type: Not reported
Schedule Due Date: Not reported
Schedule Revised Date: Not reported

ENVIROSTOR:
Site Type: Voluntary Cleanup
Site Type Detailed: Voluntary Cleanup
Acres: 0.5
NPL: NO
Regulatory Agencies: SMBRP
Lead Agency: SMBRP
Program Manager: MANJUL BOSE
Supervisor: Rita Kamat
Division Branch: Chatsworth
Facility ID: 36070008
Site Code: 400874
Assembly: 62
Senate: 32
Special Program: Voluntary Cleanup Program
Status: Active
Status Date: 5/29/2001 0:00
Restricted Use: NO
Site Mgmt. Req.: NONE SPECIFIED
Funding: Responsible Party
Latitude: 34.09344376
Longitude: -117.2854884
APN: 13621219
Past Use: PESTICIDE/INSECTIDE/RODENTICIDE STORAGE
Potential COC: 30004, 30207, 30308
Confirmed COC: 300,043,020,730,308
Potential Description: SOIL
Alias Name: 013621219
Alias Type: APN
Alias Name: 110033619001
Alias Type: EPA (FRS #)
Alias Name: 400874
Alias Type: Project Code (Site Code)
Alias Name: 36070008
Alias Type: Envirostor ID Number

Completed Info:
Completed Area Name: PROJECT WIDE
Completed Sub Area Name: Not reported
Completed Document Type: Remedial Investigation Workplan
Completed Date: 2001-10-01 00:00:00
Comments: DTSC approved RI workplan.

Completed Area Name: PROJECT WIDE
Completed Sub Area Name: Not reported
Completed Document Type: Remedial Investigation Workplan
Completed Date: 2002-09-17 00:00:00
Comments: DTSC approved the RI Addendum workplan

Completed Area Name: PROJECT WIDE
Completed Sub Area Name: Not reported
Completed Document Type: Remedial Investigation Report

TERMINIX (Continued) **S105557624**

Completed Date: 2003-04-30 00:00:00
Comments: Site characterization complete.

Completed Area Name: PROJECT WIDE
Completed Sub Area Name: Not reported
Completed Document Type: Human Health Risk Assessment Report
Completed Date: 2005-05-02 00:00:00
Comments: Letter approving RI Report, RI Report Addendum and Risk Assessment issued on 5/2/05

Completed Area Name: PROJECT WIDE
Completed Sub Area Name: Not reported
Completed Document Type: Voluntary Cleanup Agreement
Completed Date: 2001-05-16 00:00:00
Comments: A Voluntary Cleanup Agreement between DTSC and Terminix to conduct an RI/FS at the Site was signed on May 16, 2001.

Completed Area Name: PROJECT WIDE
Completed Sub Area Name: Not reported
Completed Document Type: Site Inspections/Visit (Non LUR)
Completed Date: 2008-07-28 00:00:00
Comments: Property remains the same.

Future Area Name: Not reported
Future Sub Area Name: Not reported
Future Document Type: Not reported
Future Due Date: Not reported
Schedule Area Name: Not reported
Schedule Sub Area Name: Not reported
Schedule Document Type: Not reported
Schedule Due Date: Not reported
Schedule Revised Date: Not reported

---

9 **TERMINIX INTERNATIONAL INC** **HIST UST** **U001576076**
440 S SIERRA WAY **N/A**
SAN BERNARDINO, CA 92408

HIST UST:
Region: STATE
Facility ID: 00000019173
Facility Type: Other
Other Type: PEST CONTROL
Total Tanks: 0001
Contact Name: BRIAN KNAPP
Telephone: 7148899956
Owner Name: TERMINIX INTERNATIONAL INC
Owner Address: 440 S. SIERRA WAY
Owner City,St,Zip: SAN BERNARDINO, CA 92408

Tank Num: 001
Container Num: 1
Year Installed: Not reported
Tank Capacity: 00000000
Tank Used for: PRODUCT
Type of Fuel: REGULAR
Tank Construction: Not reported
Leak Detection: Visual

9 TERMINIX INTERNATIONAL INC — **CA FID UST** — **S101619522**
440 S SIERRA WAY — **SWEEPS UST** — **N/A**
SAN BERNARDINO, CA 92408 — **San Bern. Co. Permit**
HAZNET

CA FID UST:

Facility ID:	36001644
Regulated By:	UTNKA
Regulated ID:	00019173
Cortese Code:	Not reported
SIC Code:	Not reported
Facility Phone:	Not reported
Mail To:	Not reported
Mailing Address:	443 S SIERRA WAY
Mailing Address 2:	Not reported
Mailing City,St,Zip:	SAN BERNARDINO 92408
Contact:	Not reported
Contact Phone:	Not reported
DUNs Number:	Not reported
NPDES Number:	Not reported
EPA ID:	Not reported
Comments:	Not reported
Status:	Active

SWEEPS UST:

Status:	A
Comp Number:	19173
Number:	9
Board Of Equalization:	44-020696
Ref Date:	03-24-92
Act Date:	03-24-92
Created Date:	02-29-88
Tank Status:	A
Owner Tank Id:	1
Swrcb Tank Id:	36-000-019173-000001
Actv Date:	08-26-88
Capacity:	1
Tank Use:	M.V. FUEL
Stg:	P
Content:	LEADED
Number Of Tanks:	1

San Bern. Co. Permit:

Region:	SAN BERNARDINO
Facility ID:	FA0006617
Owner:	TERMINIX INT'L BLDG 5
Permit Number:	PT0005966
Permit Category:	HAZMAT HANDLER 11-25 EMPLOYEES
Facility Status:	INACTIVE
Expiration Date:	4/30/2002 12:00:00AM

HAZNET:

Gepaid:	CAC002327001
Contact:	TERMINEX INC
Telephone:	9098899956
Facility Addr2:	Not reported
Mailing Name:	Not reported
Mailing Address:	440 S SIERRA WAY

TERMINIX INTERNATIONAL INC (Continued) **S101619522**

Mailing City,St,Zip: SAN BERNARDINO, CA 924080000
Gen County: San Bernardino
TSD EPA ID: AZC094062239
TSD County: 99
Waste Category: Pesticides and other waste associated with pesticide production
Disposal Method: Not reported
Tons: 60.6816
Facility County: San Bernardino

Gepaid: CAC002327001
Contact: TERMINEX INC
Telephone: 9098899956
Facility Addr2: Not reported
Mailing Name: Not reported
Mailing Address: 440 S SIERRA WAY
Mailing City,St,Zip: SAN BERNARDINO, CA 924080000
Gen County: San Bernardino
TSD EPA ID: AZC094062239
TSD County: 99
Waste Category: Pesticides and other waste associated with pesticide production
Disposal Method: Recycler
Tons: 45.5112
Facility County: San Bernardino

Gepaid: CAC002327001
Contact: TERMINEX INC
Telephone: 9098899956
Facility Addr2: Not reported
Mailing Name: Not reported
Mailing Address: 440 S SIERRA WAY
Mailing City,St,Zip: SAN BERNARDINO, CA 924080000
Gen County: San Bernardino
TSD EPA ID: Not reported
TSD County: 0
Waste Category: Pesticides and other waste associated with pesticide production
Disposal Method: Not reported
Tons: 15.1704
Facility County: San Bernardino

Gepaid: CAC002327001
Contact: TERMINEX INC
Telephone: 9098899956
Facility Addr2: Not reported
Mailing Name: Not reported
Mailing Address: 440 S SIERRA WAY
Mailing City,St,Zip: SAN BERNARDINO, CA 924080000
Gen County: San Bernardino
TSD EPA ID: AZ0000278986
TSD County: 0
Waste Category: Unspecified oil-containing waste
Disposal Method: Not reported
Tons: 15.1704
Facility County: San Bernardino

Gepaid: CAC002327001
Contact: TERMINEX INC
Telephone: 9098899956

TERMINIX INTERNATIONAL INC (Continued) **S101619522**

Facility Addr2: Not reported
Mailing Name: Not reported
Mailing Address: 440 S SIERRA WAY
Mailing City,St,Zip: SAN BERNARDINO, CA 924080000
Gen County: San Bernardino
TSD EPA ID: AZ0000278986
TSD County: 0
Waste Category: Pesticides and other waste associated with pesticide production
Disposal Method: Not reported
Tons: 1532.2104
Facility County: San Bernardino

Click this hyperlink while viewing on your computer to access additional CA_HAZNET: detail in the EDR Site Report.

---

9 **RENZENBERGER INCORPORATED** **San Bern. Co. Permit** **S104769511**
433 S SIERRA WAY **N/A**
SAN BERNARDINO, CA 92408

San Bern. Co. Permit:
Region: SAN BERNARDINO
Facility ID: FA0005669
Owner: RENZENBERGER INCORPORATED
Permit Number: PT0000753
Permit Category: SPECIAL HANDLER
Facility Status: ACTIVE
Expiration Date: 10/31/2010 12:00:00AM

Region: SAN BERNARDINO
Facility ID: FA0005669
Owner: RENZENBERGER INCORPORATED
Permit Number: PT0000752
Permit Category: SPECIAL GENERATOR(B)
Facility Status: ACTIVE
Expiration Date: 10/31/2010 12:00:00AM

---

9 **U.S. AUTO GLASS** **CA FID UST** **S101591058**
431 S SIERRA WAY **SWEEPS UST** **N/A**
SAN BERNARDINO, CA 92408

CA FID UST:
Facility ID: 36001065
Regulated By: UTNKA
Regulated ID: Not reported
Cortese Code: Not reported
SIC Code: Not reported
Facility Phone: 7148840425
Mail To: Not reported
Mailing Address: 1880 W FULLERTON AVE
Mailing Address 2: Not reported
Mailing City,St,Zip: SAN BERNARDINO 92408
Contact: Not reported
Contact Phone: Not reported
DUNs Number: Not reported
NPDES Number: Not reported
EPA ID: Not reported

U.S. AUTO GLASS (Continued) **S101591058**

Comments: Not reported
Status: Active

SWEEPS UST:
Status: A
Comp Number: 509
Number: 1
Board Of Equalization: Not reported
Ref Date: 03-23-92
Act Date: 03-23-92
Created Date: 08-04-89
Tank Status: Not reported
Owner Tank Id: Not reported
Swrcb Tank Id: Not reported
Actv Date: Not reported
Capacity: Not reported
Tank Use: Not reported
Stg: Not reported
Content: Not reported
Number Of Tanks: Not reported

Status: Not reported
Comp Number: 509
Number: Not reported
Board Of Equalization: Not reported
Ref Date: Not reported
Act Date: Not reported
Created Date: Not reported
Tank Status: Not reported
Owner Tank Id: Not reported
Swrcb Tank Id: 36-000-000509-000001
Actv Date: Not reported
Capacity: 7500
Tank Use: M.V. FUEL
Stg: PRODUCT
Content: REG UNLEADED
Number Of Tanks: 1

---

9 **BERDOO COLOR WORKS** **San Bern. Co. Permit** **S102041647**
411 S SIERRA WAY **HAZNET** **N/A**
SAN BERNARDINO, CA 92408

San Bern. Co. Permit:
Region: SAN BERNARDINO
Facility ID: FA0001424
Owner: MCCARL, WAYNE
Permit Number: PT0007658
Permit Category: SPECIAL GENERATOR(B)
Facility Status: ACTIVE
Expiration Date: 5/31/2011 12:00:00AM

Region: SAN BERNARDINO
Facility ID: FA0001424
Owner: MCCARL, WAYNE
Permit Number: PT0007659
Permit Category: SPECIAL HANDLER
Facility Status: ACTIVE

BERDOO COLOR WORKS (Continued) **S102041647**

Expiration Date: 5/31/2011 12:00:00AM

HAZNET:

Gepaid:	CAD982410870
Contact:	WAYNE MCCARL
Telephone:	0000000000
Facility Addr2:	Not reported
Mailing Name:	Not reported
Mailing Address:	411 S SIERRA WAY
Mailing City,St,Zip:	SAN BERNARDINO, CA 924080000
Gen County:	San Bernardino
TSD EPA ID:	CAD008302903
TSD County:	Los Angeles
Waste Category:	Paint sludge
Disposal Method:	Recycler
Tons:	.2293
Facility County:	San Bernardino

Gepaid:	CAD982410870
Contact:	WAYNE MCCARL
Telephone:	0000000000
Facility Addr2:	Not reported
Mailing Name:	Not reported
Mailing Address:	411 S SIERRA WAY
Mailing City,St,Zip:	SAN BERNARDINO, CA 924080000
Gen County:	San Bernardino
TSD EPA ID:	CAD982444481
TSD County:	San Bernardino
Waste Category:	Waste oil and mixed oil
Disposal Method:	Recycler
Tons:	.2085
Facility County:	San Bernardino

Gepaid:	CAD982410870
Contact:	WAYNE MCCARL
Telephone:	0000000000
Facility Addr2:	Not reported
Mailing Name:	Not reported
Mailing Address:	411 S SIERRA WAY
Mailing City,St,Zip:	SAN BERNARDINO, CA 924080000
Gen County:	San Bernardino
TSD EPA ID:	CAD982444481
TSD County:	San Bernardino
Waste Category:	Other inorganic solid waste
Disposal Method:	Recycler
Tons:	.0375
Facility County:	San Bernardino

Gepaid:	CAD982410870
Contact:	WAYNE MCCARL, OWNER
Telephone:	--
Facility Addr2:	Not reported
Mailing Name:	Not reported
Mailing Address:	411 S SIERRA WAY
Mailing City,St,Zip:	SAN BERNARDINO, CA 924080000
Gen County:	San Bernardino
TSD EPA ID:	Not reported

BERDOO COLOR WORKS (Continued) **S102041647**

TSD County:	Los Angeles
Waste Category:	Unspecified solvent mixture Waste
Disposal Method:	Recycler
Tons:	0.22
Facility County:	Not reported

Gepaid:	CAD982410870
Contact:	WAYNE MCCARL, OWNER
Telephone:	--
Facility Addr2:	Not reported
Mailing Name:	Not reported
Mailing Address:	411 S SIERRA WAY
Mailing City,St,Zip:	SAN BERNARDINO, CA 924080000
Gen County:	San Bernardino
TSD EPA ID:	Not reported
TSD County:	Los Angeles
Waste Category:	Unspecified solvent mixture Waste
Disposal Method:	Recycler
Tons:	0.20
Facility County:	Not reported

Click this hyperlink while viewing on your computer to access
5 additional CA_HAZNET: record(s) in the EDR Site Report.

---

9 **SAN BERNARDINO MOTOR CAR CO** **RCRA-SQG** **1000104708**
411 SO SIERRA WAY **FINDS** **CAD982369001**
SAN BERNARDINO, CA 92408

RCRA-SQG:

Date form received by agency:	04/11/1988
Facility name:	SAN BERNARDINO MOTOR CAR CO
Facility address:	411 SO SIERRA WAY SAN BERNARDINO, CA 92408
EPA ID:	CAD982369001
Mailing address:	SO SIERRA WAY SAN BERNARDINO, CA 92408
Contact:	ENVIRONMENTAL MANAGER
Contact address:	411 SO SIERRA WAY SAN BERNARDINO, CA 92408
Contact country:	US
Contact telephone:	(714) 361-4416
Contact email:	Not reported
EPA Region:	09
Classification:	Small Small Quantity Generator
Description:	Handler: generates more than 100 and less than 1000 kg of hazardous waste during any calendar month and accumulates less than 6000 kg of hazardous waste at any time; or generates 100 kg or less of hazardous waste during any calendar month, and accumulates more than 1000 kg of hazardous waste at any time

Owner/Operator Summary:

Owner/operator name:	STEVE FAIRBANKS
Owner/operator address:	NOT REQUIRED NOT REQUIRED, ME 99999
Owner/operator country:	Not reported
Owner/operator telephone:	(415) 555-1212
Legal status:	Private

SAN BERNARDINO MOTOR CAR CO (Continued) **1000104708**

Owner/Operator Type: Owner
Owner/Op start date: Not reported
Owner/Op end date: Not reported

Owner/operator name: NOT REQUIRED
Owner/operator address: NOT REQUIRED
NOT REQUIRED, ME 99999
Owner/operator country: Not reported
Owner/operator telephone: (415) 555-1212
Legal status: Private
Owner/Operator Type: Operator
Owner/Op start date: Not reported
Owner/Op end date: Not reported

Handler Activities Summary:
U.S. importer of hazardous waste: No
Mixed waste (haz. and radioactive): Unknown
Recycler of hazardous waste: No
Transporter of hazardous waste: No
Treater, storer or disposer of HW: No
Underground injection activity: No
On-site burner exemption: No
Furnace exemption: No
Used oil fuel burner: No
Used oil processor: No
User oil refiner: No
Used oil fuel marketer to burner: No
Used oil Specification marketer: No
Used oil transfer facility: No
Used oil transporter: No
Off-site waste receiver: Verified to be non-commercial

Violation Status: No violations found

FINDS:

Registry ID: 110002801807

Environmental Interest/Information System
RCRAInfo is a national information system that supports the Resource Conservation and Recovery Act (RCRA) program through the tracking of events and activities related to facilities that generate, transport, and treat, store, or dispose of hazardous waste. RCRAInfo allows RCRA program staff to track the notification, permit, compliance, and corrective action activities required under RCRA.

---

9 **SMITTY'S AUTO PAINTS** **San Bern. Co. Permit** **S104770228**
367 S SIERRA WY **N/A**
SAN BERNARDINO, CA 92405

San Bern. Co. Permit:
Region: SAN BERNARDINO
Facility ID: FA0006230
Owner: SMITTY'S AUTO PAINTS
Permit Number: PT0003755
Permit Category: HAZMAT HANDLER 0-10 EMPLOYEES
Facility Status: INACTIVE

SMITTY'S AUTO PAINTS (Continued) **S104770228**

Expiration Date: 8/31/2009 12:00:00AM

---

9 **INLAND ACOUSTICS INC.** **CA FID UST** **S101619514**
323 S SIERRA WAY **SWEEPS UST** **N/A**
SAN BERNARDINO, CA 92408 **San Bern. Co. Permit**

CA FID UST:

Facility ID:	36000761
Regulated By:	UTNKA
Regulated ID:	00032845
Cortese Code:	Not reported
SIC Code:	Not reported
Facility Phone:	Not reported
Mail To:	Not reported
Mailing Address:	323 S SIERRA WAY
Mailing Address 2:	Not reported
Mailing City,St,Zip:	SAN BERNARDINO 92408
Contact:	Not reported
Contact Phone:	Not reported
DUNs Number:	Not reported
NPDES Number:	Not reported
EPA ID:	Not reported
Comments:	Not reported
Status:	Active

SWEEPS UST:

Status:	A
Comp Number:	32845
Number:	9
Board Of Equalization:	Not reported
Ref Date:	09-11-91
Act Date:	09-11-91
Created Date:	02-29-88
Tank Status:	A
Owner Tank Id:	1
Swrcb Tank Id:	36-000-032845-000001
Actv Date:	08-26-88
Capacity:	4000
Tank Use:	M.V. FUEL
Stg:	P
Content:	REG UNLEADED
Number Of Tanks:	1

San Bern. Co. Permit:

Region:	SAN BERNARDINO
Facility ID:	FA0003946
Owner:	INLAND ACOUSTICS INC
Permit Number:	PT0008669
Permit Category:	SPECIAL HANDLER
Facility Status:	INACTIVE
Expiration Date:	4/30/2003 12:00:00AM

9 INLAND ACOUSTICS INC. **HIST UST** **U001576056**
323 S SIERRA WAY **N/A**
SAN BERNARDINO, CA 92408

HIST UST:

Region:	STATE
Facility ID:	00000032845
Facility Type:	Other
Other Type:	SUBCONTRACTORS
Total Tanks:	0001
Contact Name:	LARRY STALLINGS
Telephone:	7148846276
Owner Name:	INLAND ACOUSTICS INCORPORATED
Owner Address:	323 S. SIERRA WAY
Owner City,St,Zip:	SAN BERNARDINO, CA 92408
Tank Num:	001
Container Num:	1
Year Installed:	1981
Tank Capacity:	00004000
Tank Used for:	PRODUCT
Type of Fuel:	UNLEADED
Tank Construction:	Not reported
Leak Detection:	Pressure Test

---

9 EQUIP SHOP 08 **HIST UST** **U001615093**
320 S SIERRA WAY **N/A**
SAN BERNARDINO, CA 95814

HIST UST:

Region:	STATE
Facility ID:	00000068204
Facility Type:	Not reported
Other Type:	Not reported
Total Tanks:	0005
Contact Name:	Not reported
Telephone:	7143834480
Owner Name:	CALIF DEPT OF TRANSPORTATION
Owner Address:	1120 N STREET
Owner City,St,Zip:	SACRAMENTO, CA 95814
Tank Num:	001
Container Num:	0000000001
Year Installed:	1952
Tank Capacity:	00005000
Tank Used for:	PRODUCT
Type of Fuel:	DIESEL
Tank Construction:	Not reported
Leak Detection:	Not reported
Tank Num:	002
Container Num:	0000000002
Year Installed:	1952
Tank Capacity:	00005000
Tank Used for:	PRODUCT
Type of Fuel:	DIESEL
Tank Construction:	Not reported
Leak Detection:	Not reported
Tank Num:	003

EQUIP SHOP 08 (Continued) **U001615093**

Container Num: 0000000003
Year Installed: 1952
Tank Capacity: 00005000
Tank Used for: PRODUCT
Type of Fuel: UNLEADED
Tank Construction: Not reported
Leak Detection: Not reported

Tank Num: 004
Container Num: 0000000004
Year Installed: 1952
Tank Capacity: 00005000
Tank Used for: PRODUCT
Type of Fuel: UNLEADED
Tank Construction: Not reported
Leak Detection: Not reported

Tank Num: 005
Container Num: 0000000005
Year Installed: 1965
Tank Capacity: 00000350
Tank Used for: WASTE
Type of Fuel: WASTE OIL
Tank Construction: Not reported
Leak Detection: Not reported

---

9 **CALTRANS EQUIPMENT SHOP 8** **RCRA-SQG** **1000419403**
320 S SIERRA WY **FINDS** **CAD981458599**
SAN BERNARDINO, CA 92402

RCRA-SQG:
Date form received by agency: 09/01/1996
Facility name: CALTRANS EQUIPMENT SHOP 8
Facility address: 320 S SIERRA WY
SAN BERNARDINO, CA 92402
EPA ID: CAD981458599
Mailing address: P O BOX 272
SAN BERNARDINO, CA 92402
Contact: Not reported
Contact address: Not reported
Not reported
Contact country: Not reported
Contact telephone: Not reported
Contact email: Not reported
EPA Region: 09
Classification: Small Small Quantity Generator
Description: Handler: generates more than 100 and less than 1000 kg of hazardous waste during any calendar month and accumulates less than 6000 kg of hazardous waste at any time; or generates 100 kg or less of hazardous waste during any calendar month, and accumulates more than 1000 kg of hazardous waste at any time

Owner/Operator Summary:
Owner/operator name: NOT REQUIRED
Owner/operator address: NOT REQUIRED
NOT REQUIRED, ME 99999
Owner/operator country: Not reported

CALTRANS EQUIPMENT SHOP 8 (Continued) **1000419403**

Owner/operator telephone: (415) 555-1212
Legal status: State
Owner/Operator Type: Operator
Owner/Op start date: Not reported
Owner/Op end date: Not reported

Owner/operator name: CALIF DEPT OF TRANSP
Owner/operator address: NOT REQUIRED
NOT REQUIRED, ME 99999
Owner/operator country: Not reported
Owner/operator telephone: (415) 555-1212
Legal status: State
Owner/Operator Type: Owner
Owner/Op start date: Not reported
Owner/Op end date: Not reported

Handler Activities Summary:
U.S. importer of hazardous waste: Unknown
Mixed waste (haz. and radioactive): Unknown
Recycler of hazardous waste: No
Transporter of hazardous waste: No
Treater, storer or disposer of HW: No
Underground injection activity: No
On-site burner exemption: Unknown
Furnace exemption: Unknown
Used oil fuel burner: No
Used oil processor: No
User oil refiner: No
Used oil fuel marketer to burner: No
Used oil Specification marketer: No
Used oil transfer facility: No
Used oil transporter: No
Off-site waste receiver: Verified to be non-commercial

Historical Generators:
Date form received by agency: 04/07/1986
Facility name: CALTRANS EQUIPMENT SHOP 8
Classification: Large Quantity Generator

Violation Status: No violations found

FINDS:

Registry ID: 110002714420

Environmental Interest/Information System
California Hazardous Waste Tracking System - Datamart (HWTS-DATAMART) provides California with information on hazardous waste shipments for generators, transporters, and treatment, storage, and disposal facilities.

RCRAInfo is a national information system that supports the Resource Conservation and Recovery Act (RCRA) program through the tracking of events and activities related to facilities that generate, transport, and treat, store, or dispose of hazardous waste. RCRAInfo allows RCRA program staff to track the notification, permit, compliance, and corrective action activities required under RCRA.

9 EQUIPMENT SHOP 8 — **HIST UST** — **U001575953**
320 S SIERRA WAY — **San Bern. Co. Permit** — **N/A**
SAN BERNARDINO, CA 92404 — **HAZNET**

HIST UST:

Region:	STATE
Facility ID:	00000044742
Facility Type:	Other
Other Type:	EQUIP. REPAIR SHOP
Total Tanks:	0005
Contact Name:	R.P. HEINER
Telephone:	7143834480
Owner Name:	CALIFORNIA DEPARTMENT OF TRANS
Owner Address:	247 W. THIRD ST.
Owner City,St,Zip:	SAN BERNARDINO, CA 92403

Tank Num:	001
Container Num:	5
Year Installed:	1954
Tank Capacity:	00000350
Tank Used for:	WASTE
Type of Fuel:	WASTE OIL
Tank Construction:	Not reported
Leak Detection:	Visual

Tank Num:	002
Container Num:	4
Year Installed:	1954
Tank Capacity:	00005000
Tank Used for:	PRODUCT
Type of Fuel:	06
Tank Construction:	Not reported
Leak Detection:	Visual

Tank Num:	003
Container Num:	3
Year Installed:	1954
Tank Capacity:	00005000
Tank Used for:	PRODUCT
Type of Fuel:	06
Tank Construction:	Not reported
Leak Detection:	Visual

Tank Num:	004
Container Num:	2
Year Installed:	1954
Tank Capacity:	00005000
Tank Used for:	PRODUCT
Type of Fuel:	DIESEL
Tank Construction:	Not reported
Leak Detection:	Stock Inventor

Tank Num:	005
Container Num:	1
Year Installed:	1954
Tank Capacity:	00005000
Tank Used for:	PRODUCT
Type of Fuel:	UNLEADED
Tank Construction:	Not reported

EQUIPMENT SHOP 8 (Continued) **U001575953**

Leak Detection: Stock Inventor

San Bern. Co. Permit:

Region: SAN BERNARDINO
Facility ID: FA0006369
Owner: CALTRANS
Permit Number: PT0001733
Permit Category: HAZMAT HANDLER 11-25 EMPLOYEES (W/GEN PRMT)
Facility Status: ACTIVE
Expiration Date: 7/31/2010 12:00:00AM

Region: SAN BERNARDINO
Facility ID: FA0006369
Owner: CALTRANS
Permit Number: PT0001734
Permit Category: GENERATOR - 11-25 EMPLOYEES
Facility Status: ACTIVE
Expiration Date: 7/31/2010 12:00:00AM

Region: SAN BERNARDINO
Facility ID: FA0006369
Owner: CALTRANS
Permit Number: PT0001735
Permit Category: APSA 1,320-10,000 GAL FAC CAPACITY
Facility Status: ACTIVE
Expiration Date: 7/31/2010 12:00:00AM

HAZNET:

Gepaid: CAD981458599
Contact: D MEISENBACH DIST HAZMAT MGR
Telephone: 9093841981
Facility Addr2: Not reported
Mailing Name: Not reported
Mailing Address: 464 WEST 4TH ST FL 6
Mailing City,St,Zip: SAN BERNARDINO, CA 924011400
Gen County: San Bernardino
TSD EPA ID: CAD028409019
TSD County: Los Angeles
Waste Category: Off-specification, aged, or surplus organics
Disposal Method: H141
Tons: 0.085
Facility County: San Bernardino

Gepaid: CAD981458599
Contact: D MEISENBACH DIST HAZMAT MGR
Telephone: 9093841981
Facility Addr2: Not reported
Mailing Name: Not reported
Mailing Address: 464 WEST 4TH ST FL 6
Mailing City,St,Zip: SAN BERNARDINO, CA 924011400
Gen County: San Bernardino
TSD EPA ID: CAD028409019
TSD County: Los Angeles
Waste Category: Off-specification, aged, or surplus organics
Disposal Method: H061
Tons: 0.6805

EQUIPMENT SHOP 8 (Continued) **U001575953**

Facility County: San Bernardino

Gepaid: CAD981458599
Contact: D MEISENBACH DIST HAZMAT MGR
Telephone: 9093841981
Facility Addr2: Not reported
Mailing Name: Not reported
Mailing Address: 464 WEST 4TH ST FL 6
Mailing City,St,Zip: SAN BERNARDINO, CA 924011400
Gen County: San Bernardino
TSD EPA ID: CAD028409019
TSD County: Los Angeles
Waste Category: Aqueous solution with less than 10% total organic residues
Disposal Method: H141
Tons: 0.042
Facility County: San Bernardino

Gepaid: CAD981458599
Contact: D MEISENBACH DIST HAZMAT MGR
Telephone: 9093841981
Facility Addr2: Not reported
Mailing Name: Not reported
Mailing Address: 464 WEST 4TH ST FL 6
Mailing City,St,Zip: SAN BERNARDINO, CA 924011400
Gen County: San Bernardino
TSD EPA ID: CAD028409019
TSD County: Los Angeles
Waste Category: Unspecified sludge waste
Disposal Method: H141
Tons: 0.22935
Facility County: San Bernardino

Gepaid: CAD981458599
Contact: D MEISENBACH DIST HAZMAT MGR
Telephone: 9093841981
Facility Addr2: Not reported
Mailing Name: Not reported
Mailing Address: 464 WEST 4TH ST FL 6
Mailing City,St,Zip: SAN BERNARDINO, CA 924011400
Gen County: San Bernardino
TSD EPA ID: CAD028409019
TSD County: Los Angeles
Waste Category: Other organic solids
Disposal Method: H141
Tons: 0.4
Facility County: San Bernardino

Click this hyperlink while viewing on your computer to access
6 additional CA_HAZNET: record(s) in the EDR Site Report.

10 SHEPARDSON PROPERTY — **HIST CORTESE** — **S101301288**
328 MOUNTAIN VIEW AVE — **LUST** — **N/A**
SAN BERNARDINO, CA 92408

CORTESE:

Region:	CORTESE
Facility County Code:	36
Reg By:	LTNKA
Reg Id:	083602102T

LUST REG 8:

Region:	8
County:	San Bernardino
Regional Board:	Santa Ana Region
Facility Status:	Case Closed
Case Number:	083602102T
Local Case Num:	92026
Case Type:	Soil only
Substance:	Diesel
Qty Leaked:	Not reported
Abate Method:	Not reported
Cross Street:	THIRD
Enf Type:	CLOS
Funding:	Not reported
How Discovered:	Tank Closure
How Stopped:	Not reported
Leak Cause:	UNK
Leak Source:	Tank
Global ID:	T0607100260
How Stopped Date:	5/7/1992
Enter Date:	9/1/1992
Review Date:	5/7/1992
Prelim Assess:	Not reported
Discover Date:	5/5/1992
Enforcement Date:	Not reported
Close Date:	1/6/1993
Workplan:	Not reported
Pollution Char:	Not reported
Remed Plan:	Not reported
Remed Action:	Not reported
Monitoring:	Not reported
Enter Date:	9/1/1992
GW Qualifies:	Not reported
Soil Qualifies:	Not reported
Operator:	Not reported
Facility Contact:	Not reported
Interim:	Not reported
Oversite Program:	LUST
Latitude:	34.0956751
Longitude:	-117.2875341
MTBE Date:	Not reported
Max MTBE GW:	Not reported
MTBE Concentration:	0
Max MTBE Soil:	Not reported
MTBE Fuel:	0
MTBE Tested:	Not Required to be Tested.
MTBE Class:	*
Staff:	VJJ
Staff Initials:	CR2

SHEPARDSON PROPERTY (Continued) **S101301288**

Lead Agency: Local Agency
Local Agency: 36000L
Hydr Basin #: UPPER SANTA ANA VALL
Beneficial: Not reported
Priority: Not reported
Cleanup Fund Id: Not reported
Work Suspended: Not reported
Summary: Not reported

---

10 **SHEPARDSON PROPERTY** **LUST** **S109285287**
328 S MOUNTAIN VIEW AVE **N/A**
SAN BERNARDINO, CA 92408

LUST:
Region: STATE
Global Id: T0607100260
Latitude: 34.095327
Longitude: -117.288194
Case Type: LUST Cleanup Site
Status: Completed - Case Closed
Status Date: 1993-01-06 00:00:00
Lead Agency: SAN BERNARDINO COUNTY LOP
Case Worker: CR2
Local Agency: SAN BERNARDINO COUNTY LOP
RB Case Number: 083602102T
LOC Case Number: 92026
File Location: Local Agency
Potential Media Affect: Soil
Potential Contaminants of Concern: Diesel
Site History: Not reported

---

11 **CASTON PLASTERING & DRYWALL INC** **San Bern. Co. Permit** **S102041757**
354 S ALLEN ST **HAZNET** **N/A**
SAN BERNARDINO, CA 92408

San Bern. Co. Permit:
Region: SAN BERNARDINO
Facility ID: FA0002236
Owner: CASTON PLASTERING & DRYWALL
Permit Number: PT0005811
Permit Category: SPECIAL HANDLER
Facility Status: ACTIVE
Expiration Date: 7/31/2010 12:00:00AM

Region: SAN BERNARDINO
Facility ID: FA0002236
Owner: CASTON PLASTERING & DRYWALL
Permit Number: PT0005812
Permit Category: SPECIAL GENERATOR(B)
Facility Status: ACTIVE
Expiration Date: 7/31/2010 12:00:00AM

HAZNET:
Gepaid: CAL000191031
Contact: CINDY HUTTON
Telephone: 9093811619

CASTON PLASTERING & DRYWALL INC (Continued) **S102041757**

Facility Addr2: Not reported
Mailing Name: Not reported
Mailing Address: 354 S ALLEN ST
Mailing City,St,Zip: SAN BERNARDINO, CA 924080000
Gen County: San Bernardino
TSD EPA ID: CAD980884183
TSD County: Sacramento
Waste Category: Unspecified oil-containing waste
Disposal Method: H141
Tons: 0.125
Facility County: San Bernardino

Gepaid: CAL000191031
Contact: CINDY HUTTON
Telephone: 9093811619
Facility Addr2: Not reported
Mailing Name: Not reported
Mailing Address: 354 S ALLEN ST
Mailing City,St,Zip: SAN BERNARDINO, CA 92408
Gen County: San Bernardino
TSD EPA ID: CAD980884183
TSD County: Sacramento
Waste Category: Unspecified oil-containing waste
Disposal Method: H141
Tons: 0.12
Facility County: San Bernardino

Gepaid: CAL000191031
Contact: CINDY HUTTON
Telephone: 9093811619
Facility Addr2: Not reported
Mailing Name: Not reported
Mailing Address: 354 S ALLEN ST
Mailing City,St,Zip: SAN BERNARDINO, CA 92408
Gen County: San Bernardino
TSD EPA ID: Not reported
TSD County: Sacramento
Waste Category: Waste oil and mixed oil
Disposal Method: Disposal, Other
Tons: 0.12
Facility County: Not reported

Gepaid: CAL000191031
Contact: CINDY HUTTON
Telephone: 9093811619
Facility Addr2: Not reported
Mailing Name: Not reported
Mailing Address: 354 S ALLEN ST
Mailing City,St,Zip: SAN BERNARDINO, CA 92408
Gen County: San Bernardino
TSD EPA ID: CAD980884183
TSD County: Sacramento
Waste Category: Unspecified organic liquid mixture
Disposal Method: Transfer Station
Tons: 0.22
Facility County: San Bernardino

11 ROADWAY EXPRESS, INC
345 S ALLEN ST
SAN BERNARDINO, CA 92408

NPDES
CA FID UST
SWEEPS UST
San Bern. Co. Permit
HAZNET

S101591291
N/A

NPDES:

Npdes Number:	Not reported
Facility Status:	Active
Agency Id:	399665
Region:	8
Regulatory Measure Id:	331893
Order No:	97-03-DWQ
Regulatory Measure Type:	Storm water industrial
Place Id:	657203
WDID:	8 36I021153
Program Type:	INDSTW
Adoption Date Of Regulatory Measure:	Not reported
Effective Date Of Regulatory Measure:	2007-09-19 15:25:03
Expiration Date Of Regulatory Measure:	Not reported
Termination Date Of Regulatory Measure:	Not reported
Discharge Name:	Dats Trucking Inc
Discharge Address:	Not reported
Discharge City:	Not reported
Discharge State:	Not reported
Discharge Zip:	Not reported

CA FID UST:

Facility ID:	36003864
Regulated By:	UTNKI
Regulated ID:	00066012
Cortese Code:	Not reported
SIC Code:	Not reported
Facility Phone:	7143867483
Mail To:	Not reported
Mailing Address:	345 S ALLEN ST
Mailing Address 2:	Not reported
Mailing City,St,Zip:	SAN BERNARDINO 92408
Contact:	Not reported
Contact Phone:	Not reported
DUNs Number:	Not reported
NPDES Number:	Not reported
EPA ID:	Not reported
Comments:	Not reported
Status:	Inactive

SWEEPS UST:

Status:	Not reported
Comp Number:	66012
Number:	Not reported
Board Of Equalization:	44-001849
Ref Date:	Not reported
Act Date:	Not reported
Created Date:	Not reported
Tank Status:	Not reported
Owner Tank Id:	Not reported
Swrcb Tank Id:	36-000-066012-000001
Actv Date:	Not reported

ROADWAY EXPRESS, INC (Continued) **S101591291**

Capacity: 10000
Tank Use: M.V. FUEL
Stg: PRODUCT
Content: DIESEL
Number Of Tanks: 3

Status: Not reported
Comp Number: 66012
Number: Not reported
Board Of Equalization: 44-001849
Ref Date: Not reported
Act Date: Not reported
Created Date: Not reported
Tank Status: Not reported
Owner Tank Id: Not reported
Swrcb Tank Id: 36-000-066012-000002
Actv Date: Not reported
Capacity: 10000
Tank Use: M.V. FUEL
Stg: PRODUCT
Content: DIESEL
Number Of Tanks: Not reported

Status: Not reported
Comp Number: 66012
Number: Not reported
Board Of Equalization: 44-001849
Ref Date: Not reported
Act Date: Not reported
Created Date: Not reported
Tank Status: Not reported
Owner Tank Id: Not reported
Swrcb Tank Id: 36-000-066012-000003
Actv Date: Not reported
Capacity: 500
Tank Use: OIL
Stg: WASTE
Content: WASTE OIL
Number Of Tanks: Not reported

San Bern. Co. Permit:
Region: SAN BERNARDINO
Facility ID: FA0009915
Owner: DATS TRUCKING, INC
Permit Number: PT0016898
Permit Category: HAZMAT HANDLER 26-50 EMPLOYEES (W/GEN PRMT)
Facility Status: ACTIVE
Expiration Date: 7/31/2010 12:00:00AM

Region: SAN BERNARDINO
Facility ID: FA0009915
Owner: DATS TRUCKING, INC
Permit Number: PT0016899
Permit Category: GENERATOR - 26-50 EMPLOYEES
Facility Status: ACTIVE
Expiration Date: 7/31/2010 12:00:00AM

ROADWAY EXPRESS, INC (Continued) **S101591291**

HAZNET:

Gepaid:	CAL000293967
Contact:	DENNIS MITCHELL
Telephone:	9098064200
Facility Addr2:	Not reported
Mailing Name:	Not reported
Mailing Address:	PO BOX 910550
Mailing City,St,Zip:	ST GEORGE, UT 84791
Gen County:	San Bernardino
TSD EPA ID:	CAT080013352
TSD County:	Los Angeles
Waste Category:	Latex waste
Disposal Method:	H039
Tons:	0.29
Facility County:	San Bernardino

Gepaid:	CAL000293967
Contact:	DENNIS MITCHELL
Telephone:	9098064200
Facility Addr2:	Not reported
Mailing Name:	Not reported
Mailing Address:	PO BOX 910550
Mailing City,St,Zip:	ST GEORGE, UT 84791
Gen County:	San Bernardino
TSD EPA ID:	CAT080013352
TSD County:	Los Angeles
Waste Category:	Unspecified organic liquid mixture
Disposal Method:	H039
Tons:	0.28
Facility County:	San Bernardino

Gepaid:	CAL000293967
Contact:	DENNIS MITCHELL
Telephone:	9098064200
Facility Addr2:	Not reported
Mailing Name:	Not reported
Mailing Address:	PO BOX 910550
Mailing City,St,Zip:	ST GEORGE, UT 84791
Gen County:	San Bernardino
TSD EPA ID:	CAD097030993
TSD County:	Los Angeles
Waste Category:	Other organic solids
Disposal Method:	H141
Tons:	0.1
Facility County:	San Bernardino

---

11 **ROADWAY EXPRESS, INC.** **LUST** **S109285206**
345 S ALLEN ST **N/A**
SAN BERNARDINO, CA 92415

LUST:

Region:	STATE
Global Id:	T0607100266
Latitude:	34.094048
Longitude:	-117.281025
Case Type:	LUST Cleanup Site
Status:	Completed - Case Closed

ROADWAY EXPRESS, INC. (Continued) **S109285206**

Status Date:	1993-07-01 00:00:00
Lead Agency:	SAN BERNARDINO COUNTY LOP
Case Worker:	CR2
Local Agency:	SAN BERNARDINO COUNTY LOP
RB Case Number:	083602176T
LOC Case Number:	92049
File Location:	Local Agency
Potential Media Affect:	Soil
Potential Contaminants of Concern:	Diesel
Site History:	Not reported

---

11 ROADWAY EXPRESS, INC. **HIST CORTESE** **S102435927**
345 ALLEN ST **LUST** **N/A**
SAN BERNARDINO, CA 92415

CORTESE:

Region:	CORTESE
Facility County Code:	36
Reg By:	LTNKA
Reg Id:	083602176T

LUST REG 8:

Region:	8
County:	San Bernardino
Regional Board:	Santa Ana Region
Facility Status:	Case Closed
Case Number:	083602176T
Local Case Num:	92049
Case Type:	Soil only
Substance:	Diesel
Qty Leaked:	Not reported
Abate Method:	Not reported
Cross Street:	MILL
Enf Type:	CLOS
Funding:	Not reported
How Discovered:	OM
How Stopped:	Not reported
Leak Cause:	UNK
Leak Source:	Piping
Global ID:	T0607100266
How Stopped Date:	7/10/1992
Enter Date:	1/5/1993
Review Date:	Not reported
Prelim Assess:	Not reported
Discover Date:	10/15/1992
Enforcement Date:	Not reported
Close Date:	7/1/1993
Workplan:	10/22/1992
Pollution Char:	Not reported
Remed Plan:	Not reported
Remed Action:	Not reported
Monitoring:	Not reported
Enter Date:	1/5/1993
GW Qualifies:	Not reported
Soil Qualifies:	Not reported
Operator:	Not reported
Facility Contact:	Not reported

ROADWAY EXPRESS, INC. (Continued) **S102435927**

Interim: Not reported
Oversite Program: LUST
Latitude: 34.1064146
Longitude: -117.2942784
MTBE Date: Not reported
Max MTBE GW: Not reported
MTBE Concentration: 0
Max MTBE Soil: Not reported
MTBE Fuel: 0
MTBE Tested: Not Required to be Tested.
MTBE Class: *
Staff: VJJ
Staff Initials: CR2
Lead Agency: Local Agency
Local Agency: 36000L
Hydr Basin #: UPPER SANTA ANA VALL
Beneficial: Not reported
Priority: Not reported
Cleanup Fund Id: Not reported
Work Suspended: Not reported
Summary: Not reported

---

11 VIKING FREIGHT SYSTEM INC **RCRA-NonGen** **1000257040**
345 S ALLEN ST **FINDS** **CAD982040560**
SAN BERNARDINO, CA 92408 **HIST UST**
HAZNET

RCRA-NonGen:
Date form received by agency: 08/26/1987
Facility name: VIKING FREIGHT SYSTEM INC
Facility address: 345 S ALLEN ST
SAN BERNARDINO, CA 92408
EPA ID: CAD982040560
Mailing address: 411 E PLUMERIA DR #185
SAN JOSE, CA 95134
Contact: ENVIRONMENTAL MANAGER
Contact address: 345 S ALLEN ST
SAN BERNARDINO, CA 92408
Contact country: US
Contact telephone: (714) 381-1475
Contact email: Not reported
EPA Region: 09
Classification: Non-Generator
Description: Handler: Non-Generators do not presently generate hazardous waste

Owner/Operator Summary:
Owner/operator name: NOT REQUIRED
Owner/operator address: NOT REQUIRED
NOT REQUIRED, ME 99999
Owner/operator country: Not reported
Owner/operator telephone: (415) 555-1212
Legal status: Private
Owner/Operator Type: Operator
Owner/Op start date: Not reported
Owner/Op end date: Not reported

Owner/operator name: VIKING FREIGHT INC

VIKING FREIGHT SYSTEM INC (Continued) **1000257040**

Owner/operator address: NOT REQUIRED
NOT REQUIRED, ME 99999
Owner/operator country: Not reported
Owner/operator telephone: (415) 555-1212
Legal status: Private
Owner/Operator Type: Owner
Owner/Op start date: Not reported
Owner/Op end date: Not reported

Handler Activities Summary:
U.S. importer of hazardous waste: No
Mixed waste (haz. and radioactive): Unknown
Recycler of hazardous waste: No
Transporter of hazardous waste: No
Treater, storer or disposer of HW: No
Underground injection activity: No
On-site burner exemption: No
Furnace exemption: No
Used oil fuel burner: No
Used oil processor: No
User oil refiner: No
Used oil fuel marketer to burner: No
Used oil Specification marketer: No
Used oil transfer facility: No
Used oil transporter: No
Off-site waste receiver: Verified to be non-commercial

Violation Status: No violations found

FINDS:

Registry ID: 110002785488

Environmental Interest/Information System
RCRAInfo is a national information system that supports the Resource Conservation and Recovery Act (RCRA) program through the tracking of events and activities related to facilities that generate, transport, and treat, store, or dispose of hazardous waste. RCRAInfo allows RCRA program staff to track the notification, permit, compliance, and corrective action activities required under RCRA.

HIST UST:
Region: STATE
Facility ID: 00000066012
Facility Type: Other
Other Type: FREIGHT TERMINAL
Total Tanks: 0003
Contact Name: BRUCE KERRY
Telephone: 7143811475
Owner Name: VIKING FREIGHT SYSTEM, INC.
Owner Address: 3405 VICTOR STREET
Owner City,St,Zip: SANTA CLARA, CA 95054

Tank Num: 001
Container Num: 1
Year Installed: 1975

VIKING FREIGHT SYSTEM INC (Continued) **1000257040**

Tank Capacity: 00010000
Tank Used for: WASTE
Type of Fuel: 4
Tank Construction: Unkown inches
Leak Detection: Stock Inventor

Tank Num: 002
Container Num: 2
Year Installed: 1975
Tank Capacity: 00010000
Tank Used for: PRODUCT
Type of Fuel: DIESEL
Tank Construction: Not reported
Leak Detection: Stock Inventor

Tank Num: 003
Container Num: 3
Year Installed: 1975
Tank Capacity: 00000500
Tank Used for: PRODUCT
Type of Fuel: Not reported
Tank Construction: Not reported
Leak Detection: Stock Inventor

Tank Num: 004
Container Num: 4
Year Installed: 1975
Tank Capacity: 00000500
Tank Used for: WASTE
Type of Fuel: WASTE OIL
Tank Construction: Not reported
Leak Detection: Visual

HAZNET:
Gepaid: CAD982040560
Contact: Not reported
Telephone: 0000000000
Facility Addr2: Not reported
Mailing Name: Not reported
Mailing Address: 345 S ALLEN ST
Mailing City,St,Zip: SAN BERNARDINO, CA 924081924
Gen County: San Bernardino
TSD EPA ID: CAL000113451
TSD County: Los Angeles
Waste Category: Unspecified organic liquid mixture
Disposal Method: Transfer Station
Tons: 2.3352
Facility County: San Bernardino

Gepaid: CAD982040560
Contact: Not reported
Telephone: 0000000000
Facility Addr2: Not reported
Mailing Name: Not reported
Mailing Address: 345 S ALLEN ST
Mailing City,St,Zip: SAN BERNARDINO, CA 924081924
Gen County: San Bernardino

VIKING FREIGHT SYSTEM INC (Continued) **1000257040**

TSD EPA ID:	CAL000113451
TSD County:	Los Angeles
Waste Category:	Unspecified organic liquid mixture
Disposal Method:	Recycler
Tons:	.4170
Facility County:	San Bernardino

Gepaid:	CAD982040560
Contact:	Not reported
Telephone:	0000000000
Facility Addr2:	Not reported
Mailing Name:	Not reported
Mailing Address:	345 S ALLEN ST
Mailing City,St,Zip:	SAN BERNARDINO, CA 924081924
Gen County:	San Bernardino
TSD EPA ID:	CAL000113451
TSD County:	Los Angeles
Waste Category:	Unspecified organic liquid mixture
Disposal Method:	Transfer Station
Tons:	1.5846
Facility County:	San Bernardino

Gepaid:	CAD982040560
Contact:	Not reported
Telephone:	0000000000
Facility Addr2:	Not reported
Mailing Name:	Not reported
Mailing Address:	345 S ALLEN ST
Mailing City,St,Zip:	SAN BERNARDINO, CA 924081924
Gen County:	San Bernardino
TSD EPA ID:	CAD099452708
TSD County:	Los Angeles
Waste Category:	Unspecified organic liquid mixture
Disposal Method:	Transfer Station
Tons:	.4170
Facility County:	San Bernardino

Gepaid:	CAD982040560
Contact:	Not reported
Telephone:	0000000000
Facility Addr2:	Not reported
Mailing Name:	Not reported
Mailing Address:	345 S ALLEN ST
Mailing City,St,Zip:	SAN BERNARDINO, CA 924081924
Gen County:	San Bernardino
TSD EPA ID:	CAL000113451
TSD County:	Los Angeles
Waste Category:	Unspecified organic liquid mixture
Disposal Method:	Transfer Station
Tons:	.3336
Facility County:	San Bernardino

Click this hyperlink while viewing on your computer to access
2 additional CA_HAZNET: record(s) in the EDR Site Report.

12 **ARCO #5267** **HIST CORTESE** **S104749441**
495 WATERMAN AVE **LUST** **N/A**
SAN BERNARDINO, CA 92408

CORTESE:

Region:	CORTESE
Facility County Code:	36
Reg By:	LTNKA
Reg Id:	083600870T

Region:	CORTESE
Facility County Code:	36
Reg By:	LTNKA
Reg Id:	083603439T

LUST REG 8:

Region:	8
County:	San Bernardino
Regional Board:	Santa Ana Region
Facility Status:	Pollution Characterization
Case Number:	083603439T
Local Case Num:	99052
Case Type:	Soil only
Substance:	8006619, MTB
Qty Leaked:	Not reported
Abate Method:	Not reported
Cross Street:	MILL
Enf Type:	Not reported
Funding:	Not reported
How Discovered:	OM
How Stopped:	Not reported
Leak Cause:	Spill
Leak Source:	UNK
Global ID:	T0607100569
How Stopped Date:	Not reported
Enter Date:	5/11/1999
Review Date:	Not reported
Prelim Assess:	2/22/1999
Discover Date:	3/2/1999
Enforcement Date:	Not reported
Close Date:	Not reported
Workplan:	Not reported
Pollution Char:	3/12/1999
Remed Plan:	Not reported
Remed Action:	Not reported
Monitoring:	Not reported
Enter Date:	5/11/1999
GW Qualifies:	=
Soil Qualifies:	Not reported
Operator:	Not reported
Facility Contact:	Not reported
Interim:	Not reported
Oversite Program:	LUST
Latitude:	34.0923532
Longitude:	-117.2788418
MTBE Date:	10/3/2001
Max MTBE GW:	25000
MTBE Concentration:	0
Max MTBE Soil:	Not reported

ARCO #5267 (Continued) **S104749441**

MTBE Fuel: 0
MTBE Tested: MTBE Detected. Site tested for MTBE & MTBE detected
MTBE Class: *
Staff: VJJ
Staff Initials: CB5
Lead Agency: Local Agency
Local Agency: 36000L
Hydr Basin #: UPPER SANTA ANA VALL
Beneficial: MUN
Priority: A2
Cleanup Fund Id: Not reported
Work Suspended: Not reported
Summary: Not reported

---

12 **PRESTIGE STATIONS INC. 777** **HIST UST** **U001576188**
495 S WATERMAN AVE **N/A**
SAN BERNARDINO, CA 92410

HIST UST:
Region: STATE
Facility ID: 00000067549
Facility Type: Gas Station
Other Type: Not reported
Total Tanks: 0003
Contact Name: Not reported
Telephone: 7143814037
Owner Name: ATLANTIC RICHFIELD COMPANY
Owner Address: 515 SOUTH FLOWER STREET
Owner City,St,Zip: LOS ANGELES, CA 90071

Tank Num: 001
Container Num: 1
Year Installed: Not reported
Tank Capacity: 00012000
Tank Used for: WASTE
Type of Fuel: 2
Tank Construction: Unkown inches
Leak Detection: Visual, Stock Inventor, Pressure Test

Tank Num: 002
Container Num: 2
Year Installed: Not reported
Tank Capacity: 00012000
Tank Used for: PRODUCT
Type of Fuel: UNLEADED
Tank Construction: Not reported
Leak Detection: Visual, Stock Inventor, Pressure Test

Tank Num: 003
Container Num: 3
Year Installed: Not reported
Tank Capacity: 00012000
Tank Used for: PRODUCT
Type of Fuel: PREMIUM
Tank Construction: Not reported
Leak Detection: Visual, Stock Inventor, Pressure Test

12 **ARCO PETROLEUM PROD #5267** **CA FID UST** **S101591369**
495 S WATERMAN AVE **N/A**
SAN BERNARDINO, CA 92108

CA FID UST:

Facility ID:	36005741
Regulated By:	UTNKA
Regulated ID:	00067549
Cortese Code:	Not reported
SIC Code:	Not reported
Facility Phone:	Not reported
Mail To:	Not reported
Mailing Address:	17315 STUDEBAKER RD
Mailing Address 2:	Not reported
Mailing City,St,Zip:	SAN BERNARDINO 92108
Contact:	Not reported
Contact Phone:	Not reported
DUNs Number:	Not reported
NPDES Number:	Not reported
EPA ID:	Not reported
Comments:	Not reported
Status:	Active

---

12 **ARCO PETROLEUM PROD #5267** **UST** **U003938011**
495 S WATERMAN AVE **SWEEPS UST** **N/A**
SAN BERNARDINO, CA 92408 **HAZNET**

UST:

Global ID:	14836
Latitude:	34.092399999999998
Longitude:	-117.27866

SWEEPS UST:

Status:	A
Comp Number:	67549
Number:	9
Board Of Equalization:	44-000506
Ref Date:	07-28-92
Act Date:	07-28-92
Created Date:	02-29-88
Tank Status:	A
Owner Tank Id:	1
Swrcb Tank Id:	36-000-067549-000001
Actv Date:	08-25-88
Capacity:	12000
Tank Use:	M.V. FUEL
Stg:	P
Content:	LEADED
Number Of Tanks:	3

Status:	A
Comp Number:	67549
Number:	9
Board Of Equalization:	44-000506
Ref Date:	07-28-92
Act Date:	07-28-92
Created Date:	02-29-88
Tank Status:	A
Owner Tank Id:	2

ARCO PETROLEUM PROD #5267 (Continued) **U003938011**

Swrcb Tank Id:	36-000-067549-000002
Actv Date:	08-25-88
Capacity:	12000
Tank Use:	M.V. FUEL
Stg:	P
Content:	REG UNLEADED
Number Of Tanks:	Not reported

Status:	A
Comp Number:	67549
Number:	9
Board Of Equalization:	44-000506
Ref Date:	07-28-92
Act Date:	07-28-92
Created Date:	02-29-88
Tank Status:	A
Owner Tank Id:	3
Swrcb Tank Id:	36-000-067549-000003
Actv Date:	08-25-88
Capacity:	12000
Tank Use:	M.V. FUEL
Stg:	P
Content:	REG UNLEADED
Number Of Tanks:	Not reported

HAZNET:

Gepaid:	CAL000258539
Contact:	JASBIR S TUNG - OWNER
Telephone:	9098902300
Facility Addr2:	Not reported
Mailing Name:	Not reported
Mailing Address:	495 S WATERMAN AVE
Mailing City,St,Zip:	SAN BERNARDINO, CA 92408
Gen County:	San Bernardino
TSD EPA ID:	CAD028409019
TSD County:	Los Angeles
Waste Category:	Tank bottom waste
Disposal Method:	H135
Tons:	0.9174
Facility County:	San Bernardino

---

12 **ARCO PETROLEUM PROD #82390** **San Bern. Co. Permit** **S106174708**
495 S WATERMAN AVE **N/A**
SAN BERNARDINO, CA 92408

San Bern. Co. Permit:

Region:	SAN BERNARDINO
Facility ID:	FA0001085
Owner:	TUNG, JASBIR SINGH
Permit Number:	PT0002925
Permit Category:	HAZMAT HANDLER 0-10 EMPLOYEES (W/GEN PRMT)
Facility Status:	ACTIVE
Expiration Date:	7/31/2010 12:00:00AM

Region:	SAN BERNARDINO
Facility ID:	FA0001085
Owner:	TUNG, JASBIR SINGH

ARCO PETROLEUM PROD #82390 (Continued) **S106174708**

Permit Number: PT0013589
Permit Category: SPECIAL GENERATOR(B)
Facility Status: ACTIVE
Expiration Date: 7/31/2010 12:00:00AM

Region: SAN BERNARDINO
Facility ID: FA0001085
Owner: TUNG, JASBIR SINGH
Permit Number: PT0011460
Permit Category: UST OWNERSHIP/OPERATING PERMIT (PER UST)
Facility Status: ACTIVE
Expiration Date: 7/31/2010 12:00:00AM

Region: SAN BERNARDINO
Facility ID: FA0001085
Owner: TUNG, JASBIR SINGH
Permit Number: PT0011459
Permit Category: UST OWNERSHIP/OPERATING PERMIT (PER UST)
Facility Status: ACTIVE
Expiration Date: 7/31/2010 12:00:00AM

Region: SAN BERNARDINO
Facility ID: FA0001085
Owner: TUNG, JASBIR SINGH
Permit Number: PT0011458
Permit Category: UST OWNERSHIP/OPERATING PERMIT (PER UST)
Facility Status: ACTIVE
Expiration Date: 7/31/2010 12:00:00AM

---

12 **ARCO #5267** **LUST** **S109285236**
495 S WATERMAN AVE **N/A**
SAN BERNARDINO, CA 92408

LUST:

Region:	STATE
Global Id:	T0607100569
Latitude:	34.0924021121184
Longitude:	-117.279181480408
Case Type:	LUST Cleanup Site
Status:	Completed - Case Closed
Status Date:	2009-09-15 00:00:00
Lead Agency:	SAN BERNARDINO COUNTY LOP
Case Worker:	CR2
Local Agency:	SAN BERNARDINO COUNTY LOP
RB Case Number:	083603439T
LOC Case Number:	99052
File Location:	Local Agency
Potential Media Affect:	Aquifer used for drinking water supply, Soil, Soil Vapor
Potential Contaminants of Concern:	Gasoline, Fuel Oxygenates
Site History:	Not reported

13 UNITED PAPER STOCK CO. INC. — **HIST UST** — **U001576082**
165 E MILL ST — **N/A**
SAN BERNARDINO, CA 92408

HIST UST:

Region:	STATE
Facility ID:	00000056992
Facility Type:	Other
Other Type:	PRIVATE
Total Tanks:	0001
Contact Name:	JOHN PABIGIAN
Telephone:	7148848404
Owner Name:	UNITED PAPER STOCK CO. INC.
Owner Address:	2465 E. 25TH ST.
Owner City,St,Zip:	LOS ANGELES, CA 90058
Tank Num:	001
Container Num:	1
Year Installed:	1975
Tank Capacity:	00010000
Tank Used for:	PRODUCT
Type of Fuel:	DIESEL
Tank Construction:	Not reported
Leak Detection:	Stock Inventor

---

13 UNITED PAPER STOCK CO. INC. — **CA FID UST** — **S101619525**
165 E MILL ST — **SWEEPS UST** — **N/A**
SAN BERNARDINO, CA 92408

CA FID UST:

Facility ID:	36002025
Regulated By:	UTNKA
Regulated ID:	00056992
Cortese Code:	Not reported
SIC Code:	Not reported
Facility Phone:	Not reported
Mail To:	Not reported
Mailing Address:	165 E MILL ST
Mailing Address 2:	Not reported
Mailing City,St,Zip:	SAN BERNARDINO 92408
Contact:	Not reported
Contact Phone:	Not reported
DUNs Number:	Not reported
NPDES Number:	Not reported
EPA ID:	Not reported
Comments:	Not reported
Status:	Active

SWEEPS UST:

Status:	A
Comp Number:	56992
Number:	9
Board Of Equalization:	Not reported
Ref Date:	09-11-91
Act Date:	09-11-91
Created Date:	02-29-88
Tank Status:	A
Owner Tank Id:	1
Swrcb Tank Id:	36-000-056992-000001

UNITED PAPER STOCK CO. INC. (Continued) **S101619525**

Actv Date: 07-01-85
Capacity: 10000
Tank Use: M.V. FUEL
Stg: P
Content: DIESEL
Number Of Tanks: 1

---

13 **EVANS AUTO BODY** **San Bern. Co. Permit** **S102041863**
215 E MILL ST **N/A**
SAN BERNARDINO, CA 92408

San Bern. Co. Permit:
Region: SAN BERNARDINO
Facility ID: FA0002953
Owner: BARAJAS, JAVIER
Permit Number: PT0003011
Permit Category: SPECIAL GENERATOR(B)
Facility Status: ACTIVE
Expiration Date: 9/30/2010 12:00:00AM

Region: SAN BERNARDINO
Facility ID: FA0002953
Owner: BARAJAS, JAVIER
Permit Number: PT0003012
Permit Category: SPECIAL HANDLER
Facility Status: ACTIVE
Expiration Date: 9/30/2010 12:00:00AM

---

13 **UNITIED PLASTIC SERVICES INC** **San Bern. Co. Permit** **S108536453**
165 E MILL ST **N/A**
SAN BERNARDINO, CA 92408

San Bern. Co. Permit:
Region: SAN BERNARDINO
Facility ID: FA0013225
Owner: DIOSADO, GRACIANO
Permit Number: PT0023292
Permit Category: HAZMAT HANDLER 0-10 EMPLOYEES
Facility Status: ACTIVE
Expiration Date: 5/31/2011 12:00:00AM

Region: SAN BERNARDINO
Facility ID: FA0010972
Owner: HWY USA TRADING INC.
Permit Number: PT0018911
Permit Category: HAZMAT HANDLER 0-10 EMPLOYEES
Facility Status: INACTIVE
Expiration Date: 7/31/2009 12:00:00AM

Region: SAN BERNARDINO
Facility ID: FA0010972
Owner: HWY USA TRADING INC.
Permit Number: PT0018910
Permit Category: UW HANDLER (WITH ANOTHER CUPA PERMIT)
Facility Status: INACTIVE
Expiration Date: 7/31/2009 12:00:00AM

14 **CALIFORNIA TOOL & WELDING SUPPLY** **San Bern. Co. Permit** **S105698340**
556 S WATERMAN AVE **N/A**
SAN BERNARDINO, CA 92408

San Bern. Co. Permit:

Region:	SAN BERNARDINO
Facility ID:	FA0001716
Owner:	CTWS, LLC
Permit Number:	PT0004548
Permit Category:	HAZMAT HANDLER 0-10 EMPLOYEES
Facility Status:	ACTIVE
Expiration Date:	10/31/2010 12:00:00AM

---

15 **AB DICK CO** **RCRA-SQG** **1000189182**
673 S WATERMAN AVE **FINDS** **CAD981984164**
SAN BERNARDINO, CA 92408

RCRA-SQG:

Date form received by agency:	04/03/1987
Facility name:	AB DICK CO
Facility address:	673 S WATERMAN AVE SAN BERNARDINO, CA 92408
EPA ID:	CAD981984164
Mailing address:	S WATERMAN AVE SAN BERNARDINO, CA 92408
Contact:	ENVIRONMENTAL MANAGER
Contact address:	673 S WATERMAN AVE SAN BERNARDINO, CA 92408
Contact country:	US
Contact telephone:	(714) 381-7511
Contact email:	Not reported
EPA Region:	09
Classification:	Small Small Quantity Generator
Description:	Handler: generates more than 100 and less than 1000 kg of hazardous waste during any calendar month and accumulates less than 6000 kg of hazardous waste at any time; or generates 100 kg or less of hazardous waste during any calendar month, and accumulates more than 1000 kg of hazardous waste at any time

Owner/Operator Summary:

Owner/operator name:	KENNY REFRIGERATION
Owner/operator address:	NOT REQUIRED NOT REQUIRED, ME 99999
Owner/operator country:	Not reported
Owner/operator telephone:	(415) 555-1212
Legal status:	Private
Owner/Operator Type:	Owner
Owner/Op start date:	Not reported
Owner/Op end date:	Not reported

Owner/operator name:	NOT REQUIRED
Owner/operator address:	NOT REQUIRED NOT REQUIRED, ME 99999
Owner/operator country:	Not reported
Owner/operator telephone:	(415) 555-1212
Legal status:	Private
Owner/Operator Type:	Operator
Owner/Op start date:	Not reported
Owner/Op end date:	Not reported

AB DICK CO (Continued) **1000189182**

Handler Activities Summary:

U.S. importer of hazardous waste:	No
Mixed waste (haz. and radioactive):	Unknown
Recycler of hazardous waste:	No
Transporter of hazardous waste:	No
Treater, storer or disposer of HW:	No
Underground injection activity:	No
On-site burner exemption:	No
Furnace exemption:	No
Used oil fuel burner:	No
Used oil processor:	No
User oil refiner:	No
Used oil fuel marketer to burner:	No
Used oil Specification marketer:	No
Used oil transfer facility:	No
Used oil transporter:	No
Off-site waste receiver:	Verified to be non-commercial

Violation Status: No violations found

FINDS:

Registry ID: 110002764740

Environmental Interest/Information System
RCRAInfo is a national information system that supports the Resource Conservation and Recovery Act (RCRA) program through the tracking of events and activities related to facilities that generate, transport, and treat, store, or dispose of hazardous waste. RCRAInfo allows RCRA program staff to track the notification, permit, compliance, and corrective action activities required under RCRA.

---

16 **CHEVRON #964** **CA FID UST** **S101591295**
2895 WATERMAN AVE **N/A**
SAN BERNARDINO, CA 92405

CA FID UST:

Facility ID:	36003941
Regulated By:	UTNKA
Regulated ID:	00061954
Cortese Code:	Not reported
SIC Code:	Not reported
Facility Phone:	Not reported
Mail To:	Not reported
Mailing Address:	2895 WATERMAN AVE
Mailing Address 2:	Not reported
Mailing City,St,Zip:	SAN BERNARDINO 92405
Contact:	Not reported
Contact Phone:	Not reported
DUNs Number:	Not reported
NPDES Number:	Not reported
EPA ID:	Not reported
Comments:	Not reported
Status:	Active

16 WEST COAST STORM INC — **RCRA-NonGen** — **1010314283**
654 S LINCOLN AVE — **CAR000184374**
SAN BERNARDINO, CA 92408

RCRA-NonGen:

Date form received by agency:	03/03/2009
Facility name:	WEST COAST STORM INC
Facility address:	654 S LINCOLN AVE SAN BERNARDINO, CA 92408
EPA ID:	CAR000184374
Contact:	RALPH R PADILLA
Contact address:	654 S LINCOLN AVE SAN BERNARDINO, CA 92408
Contact country:	US
Contact telephone:	909-890-5700
Contact email:	RPADILLA@WCSTORM.NET
EPA Region:	09
Classification:	Non-Generator
Description:	Handler: Non-Generators do not presently generate hazardous waste

Owner/Operator Summary:

Owner/operator name:	ROBERT SHORR
Owner/operator address:	Not reported Not reported
Owner/operator country:	Not reported
Owner/operator telephone:	Not reported
Legal status:	Private
Owner/Operator Type:	Owner
Owner/Op start date:	07/10/2006
Owner/Op end date:	Not reported

Owner/operator name:	WEST COAST STORM INC
Owner/operator address:	Not reported Not reported
Owner/operator country:	Not reported
Owner/operator telephone:	Not reported
Legal status:	Private
Owner/Operator Type:	Operator
Owner/Op start date:	04/15/2007
Owner/Op end date:	Not reported

Handler Activities Summary:

U.S. importer of hazardous waste:	No
Mixed waste (haz. and radioactive):	No
Recycler of hazardous waste:	No
Transporter of hazardous waste:	Yes
Treater, storer or disposer of HW:	No
Underground injection activity:	No
On-site burner exemption:	No
Furnace exemption:	No
Used oil fuel burner:	No
Used oil processor:	No
User oil refiner:	No
Used oil fuel marketer to burner:	No
Used oil Specification marketer:	No
Used oil transfer facility:	No
Used oil transporter:	Yes
Off-site waste receiver:	Commercial status unknown

WEST COAST STORM INC (Continued) **1010314283**

Universal Waste Summary:

Waste type:	Batteries
Accumulated waste on-site:	No
Generated waste on-site:	Not reported
Waste type:	Lamps
Accumulated waste on-site:	No
Generated waste on-site:	Not reported
Waste type:	Pesticides
Accumulated waste on-site:	No
Generated waste on-site:	Not reported
Waste type:	Thermostats
Accumulated waste on-site:	No
Generated waste on-site:	Not reported

Historical Generators:

Date form received by agency:	07/17/2007
Facility name:	WEST COAST STORM INC
Classification:	Not a generator, verified
Date form received by agency:	05/15/2007
Facility name:	WEST COAST STORM INC
Classification:	Not a generator, verified
Violation Status:	No violations found

---

16 **WEST COAST STORM, INC.** **HWT** **S109466914**
654 SOUTH LINCOLN AVENUE **N/A**
SAN BERNARDINO, CA

HWT:

Reg Num:	4923
Expiration Date:	4/30/2010

---

16 **GLOBAL WEST** **San Bern. Co. Permit** **S106544703**
655 S LINCOLN AVE **N/A**
SAN BERNARDINO, CA 92804

San Bern. Co. Permit:

Region:	SAN BERNARDINO
Facility ID:	FA0008547
Owner:	GLOBAL WEST
Permit Number:	PT0015094
Permit Category:	HAZMAT HANDLER 11-25 EMPLOYEES
Facility Status:	ACTIVE
Expiration Date:	10/31/2010 12:00:00AM
Region:	SAN BERNARDINO
Facility ID:	FA0008547
Owner:	GLOBAL WEST
Permit Number:	PT0015093

GLOBAL WEST (Continued) **S106544703**

Permit Category: SPECIAL GENERATOR(B)
Facility Status: ACTIVE
Expiration Date: 10/31/2010 12:00:00AM

---

16 **UNITED REFRIGERATION INC** **San Bern. Co. Permit** **S106544702**
625 S LINCOLN AVE **N/A**
SAN BERNARDINO, CA 92408

San Bern. Co. Permit:
Region: SAN BERNARDINO
Facility ID: FA0008622
Owner: UNITED REFRIGERATION INC
Permit Number: PT0014963
Permit Category: HAZMAT HANDLER 0-10 EMPLOYEES
Facility Status: ACTIVE
Expiration Date: 7/31/2010 12:00:00AM

---

16 **METAL CO STEEL & SUPPLY** **San Bern. Co. Permit** **S110071660**
120 E CENTRAL AVE **N/A**
SAN BERNARDINO, CA 92408

San Bern. Co. Permit:
Region: SAN BERNARDINO
Facility ID: FA0012848
Owner: KARPIN, SHOSHANA
Permit Number: PT0022442
Permit Category: HAZMAT HANDLER 0-10 EMPLOYEES
Facility Status: ACTIVE
Expiration Date: 10/31/2010 12:00:00AM

---

16 **ZIEMAN MFG. CO.** **CA WDS** **U001576089**
120 E CENTRAL AVE **HIST UST** **N/A**
SAN BERNARDINO, CA 92408 **San Bern. Co. Permit**
EMI

CA WDS:
Facility ID: Santa Ana River 36I003964
Facility Type: Industrial - Facility that treats and/or disposes of liquid or semisolid wastes from any servicing, producing, manufacturing or processing operation of whatever nature, including mining, gravel washing, geothermal operations, air conditioning, ship building and repairing, oil production, storage and disposal operations, water pumping.
Facility Status: Active - Any facility with a continuous or seasonal discharge that is under Waste Discharge Requirements.
NPDES Number: CAS000001 The 1st 2 characters designate the state. The remaining 7 are assigned by the Regional Board
Subregion: 8
Facility Telephone: 9098881411
Facility Contact: JIM ZIEMAN
Agency Name: ZIEMAN MANUFACTURING WHITTIER
Agency Address: PO Box 4189
Agency City,St,Zip: WHITTIER 906074189
Agency Contact: ERIC DAY
Agency Telephone: 3106938211

ZIEMAN MFG. CO. (Continued) **U001576089**

Agency Type:	Private
SIC Code:	0
SIC Code 2:	Not reported
Primary Waste:	Not reported
Primary Waste Type:	Not reported
Secondary Waste:	Not reported
Secondary Waste Type:	Not reported
Design Flow:	0
Baseline Flow:	0
Reclamation:	Not reported
POTW:	Not reported
Treat To Water:	Minor Threat to Water Quality. A violation of a regional board order should cause a relatively minor impairment of beneficial uses compared to a major or minor threat. Not: All nurds without a TTWQ will be considered a minor threat to water quality unless coded at a higher Level. A Zero (0) may be used to code those NURDS that are found to represent no threat to water quality.
Complexity:	Category C - Facilities having no waste treatment systems, such as cooling water dischargers or thosewho must comply through best management practices, facilities with passive waste treatment and disposal systems, such as septic systems with subsurface disposal, or dischargers having waste storage systems with land disposal such as dairy waste ponds.

HIST UST:

Region:	STATE
Facility ID:	00000066549
Facility Type:	Other
Other Type:	MANUFACTURING
Total Tanks:	0001
Contact Name:	JAMES ZIEMAN
Telephone:	7148881411
Owner Name:	ZIEMAN MFG. CO, INC.
Owner Address:	120 E. CENTRAL AVE.
Owner City,St,Zip:	SAN BERNARDINO, CA 92408
Tank Num:	001
Container Num:	01
Year Installed:	1959
Tank Capacity:	00005000
Tank Used for:	WASTE
Type of Fuel:	2
Tank Construction:	Unkown centimeters
Leak Detection:	Stock Inventor

San Bern. Co. Permit:

Region:	SAN BERNARDINO
Facility ID:	FA0007401
Owner:	ZIEMAN MFG CO INC
Permit Number:	PT0004884
Permit Category:	LIMITED QUANTITY GENERATOR(B)
Facility Status:	INACTIVE
Expiration Date:	4/30/2009 12:00:00AM
Region:	SAN BERNARDINO
Facility ID:	FA0007401

ZIEMAN MFG. CO. (Continued) **U001576089**

Owner: ZIEMAN MFG CO INC
Permit Number: PT0004883
Permit Category: HAZMAT HANDLER 11-25 EMPLOYEES
Facility Status: INACTIVE
Expiration Date: 4/30/2009 12:00:00AM

EMI:

Year:	1987
County Code:	36
Air Basin:	SC
Facility ID:	9374
Air District Name:	SC
SIC Code:	3443
Air District Name:	SOUTH COAST AQMD
Community Health Air Pollution Info System:	Not reported
Consolidated Emission Reporting Rule:	Not reported
Total Organic Hydrocarbon Gases Tons/Yr:	2
Reactive Organic Gases Tons/Yr:	2
Carbon Monoxide Emissions Tons/Yr:	0
NOX - Oxides of Nitrogen Tons/Yr:	0
SOX - Oxides of Sulphur Tons/Yr:	0
Particulate Matter Tons/Yr:	0
Part. Matter 10 Micrometers & Smllr Tons/Yr:	0

Year:	1990
County Code:	36
Air Basin:	SC
Facility ID:	9374
Air District Name:	SC
SIC Code:	3799
Air District Name:	SOUTH COAST AQMD
Community Health Air Pollution Info System:	Not reported
Consolidated Emission Reporting Rule:	Not reported
Total Organic Hydrocarbon Gases Tons/Yr:	2
Reactive Organic Gases Tons/Yr:	2
Carbon Monoxide Emissions Tons/Yr:	0
NOX - Oxides of Nitrogen Tons/Yr:	0
SOX - Oxides of Sulphur Tons/Yr:	0
Particulate Matter Tons/Yr:	0
Part. Matter 10 Micrometers & Smllr Tons/Yr:	0

Year:	1995
County Code:	36
Air Basin:	SC
Facility ID:	9374
Air District Name:	SC
SIC Code:	3799
Air District Name:	SOUTH COAST AQMD
Community Health Air Pollution Info System:	Not reported
Consolidated Emission Reporting Rule:	Not reported
Total Organic Hydrocarbon Gases Tons/Yr:	1
Reactive Organic Gases Tons/Yr:	1
Carbon Monoxide Emissions Tons/Yr:	0
NOX - Oxides of Nitrogen Tons/Yr:	0
SOX - Oxides of Sulphur Tons/Yr:	0
Particulate Matter Tons/Yr:	0
Part. Matter 10 Micrometers & Smllr Tons/Yr:	0

ZIEMAN MFG. CO. (Continued) **U001576089**

Year:	2002
County Code:	36
Air Basin:	SC
Facility ID:	9374
Air District Name:	SC
SIC Code:	3799
Air District Name:	SOUTH COAST AQMD
Community Health Air Pollution Info System:	Not reported
Consolidated Emission Reporting Rule:	Not reported
Total Organic Hydrocarbon Gases Tons/Yr:	4
Reactive Organic Gases Tons/Yr:	4
Carbon Monoxide Emissions Tons/Yr:	0
NOX - Oxides of Nitrogen Tons/Yr:	0
SOX - Oxides of Sulphur Tons/Yr:	0
Particulate Matter Tons/Yr:	0
Part. Matter 10 Micrometers & Smllr Tons/Yr:	0

Year:	2003
County Code:	36
Air Basin:	SC
Facility ID:	9374
Air District Name:	SC
SIC Code:	3799
Air District Name:	SOUTH COAST AQMD
Community Health Air Pollution Info System:	Not reported
Consolidated Emission Reporting Rule:	Not reported
Total Organic Hydrocarbon Gases Tons/Yr:	4
Reactive Organic Gases Tons/Yr:	4
Carbon Monoxide Emissions Tons/Yr:	0
NOX - Oxides of Nitrogen Tons/Yr:	0
SOX - Oxides of Sulphur Tons/Yr:	0
Particulate Matter Tons/Yr:	0
Part. Matter 10 Micrometers & Smllr Tons/Yr:	0

Year:	2004
County Code:	36
Air Basin:	SC
Facility ID:	9374
Air District Name:	SC
SIC Code:	3799
Air District Name:	SOUTH COAST AQMD
Community Health Air Pollution Info System:	Not reported
Consolidated Emission Reporting Rule:	Not reported
Total Organic Hydrocarbon Gases Tons/Yr:	3.7860839
Reactive Organic Gases Tons/Yr:	3.74
Carbon Monoxide Emissions Tons/Yr:	0.001805
NOX - Oxides of Nitrogen Tons/Yr:	0.00718
SOX - Oxides of Sulphur Tons/Yr:	0.00235415
Particulate Matter Tons/Yr:	0.1451805
Part. Matter 10 Micrometers & Smllr Tons/Yr:	0.1

Year:	2005
County Code:	36
Air Basin:	SC
Facility ID:	9374
Air District Name:	SC
SIC Code:	3799

ZIEMAN MFG. CO. (Continued) **U001576089**

Air District Name:	SOUTH COAST AQMD
Community Health Air Pollution Info System:	Not reported
Consolidated Emission Reporting Rule:	Not reported
Total Organic Hydrocarbon Gases Tons/Yr:	4.50834
Reactive Organic Gases Tons/Yr:	4.4537348675
Carbon Monoxide Emissions Tons/Yr:	.001505
NOX - Oxides of Nitrogen Tons/Yr:	.00596
SOX - Oxides of Sulphur Tons/Yr:	.001903
Particulate Matter Tons/Yr:	.17715
Part. Matter 10 Micrometers & Smllr Tons/Yr:	.17006825

Year:	2006
County Code:	36
Air Basin:	SC
Facility ID:	9374
Air District Name:	SC
SIC Code:	3799
Air District Name:	SOUTH COAST AQMD
Community Health Air Pollution Info System:	Not reported
Consolidated Emission Reporting Rule:	Not reported
Total Organic Hydrocarbon Gases Tons/Yr:	2.668578044336471302
Reactive Organic Gases Tons/Yr:	2.633
Carbon Monoxide Emissions Tons/Yr:	0
NOX - Oxides of Nitrogen Tons/Yr:	.001
SOX - Oxides of Sulphur Tons/Yr:	0
Particulate Matter Tons/Yr:	.282
Part. Matter 10 Micrometers & Smllr Tons/Yr:	.27072

Year:	2007
County Code:	36
Air Basin:	SC
Facility ID:	9374
Air District Name:	SC
SIC Code:	3799
Air District Name:	SOUTH COAST AQMD
Community Health Air Pollution Info System:	Not reported
Consolidated Emission Reporting Rule:	Not reported
Total Organic Hydrocarbon Gases Tons/Yr:	2.668578044336471302
Reactive Organic Gases Tons/Yr:	2.633
Carbon Monoxide Emissions Tons/Yr:	0
NOX - Oxides of Nitrogen Tons/Yr:	.001
SOX - Oxides of Sulphur Tons/Yr:	0
Particulate Matter Tons/Yr:	.282
Part. Matter 10 Micrometers & Smllr Tons/Yr:	.27072

Year:	2007
County Code:	7
Air Basin:	SF
Facility ID:	9374
Air District Name:	BA
SIC Code:	2521
Air District Name:	BAY AREA AQMD
Community Health Air Pollution Info System:	Not reported
Consolidated Emission Reporting Rule:	Not reported
Total Organic Hydrocarbon Gases Tons/Yr:	11.124
Reactive Organic Gases Tons/Yr:	10.9893996
Carbon Monoxide Emissions Tons/Yr:	0

ZIEMAN MFG. CO. (Continued) **U001576089**

NOX - Oxides of Nitrogen Tons/Yr: 0
SOX - Oxides of Sulphur Tons/Yr: 0
Particulate Matter Tons/Yr: 0
Part. Matter 10 Micrometers & Smllr Tons/Yr: 0

---

16 ZIEMAN MANUFACTURING CO **RCRA-SQG** **1000295502**
120 E CENTRAL AVE **FINDS** **CAD981665052**
SAN BERNARDINO, CA 92412 **HAZNET**

RCRA-SQG:

Date form received by agency:	02/14/2006
Facility name:	ZIEMAN MANUFACTURING CO
Facility address:	120 E CENTRAL AVE SAN BERNARDINO, CA 92412
EPA ID:	CAD981665052
Contact:	MICHAEL D PAYNE
Contact address:	Not reported Not reported
Contact country:	Not reported
Contact telephone:	(317) 385-2775
Contact email:	MPAYNE@LCI1.COM
EPA Region:	09
Classification:	Small Small Quantity Generator
Description:	Handler: generates more than 100 and less than 1000 kg of hazardous waste during any calendar month and accumulates less than 6000 kg of hazardous waste at any time; or generates 100 kg or less of hazardous waste during any calendar month, and accumulates more than 1000 kg of hazardous waste at any time

Owner/Operator Summary:

Owner/operator name:	ZIEMAN MANUFACTURING CO
Owner/operator address:	120 E CENTRAL AVE SAN BERNARDINO, CA 92412
Owner/operator country:	US
Owner/operator telephone:	Not reported
Legal status:	Private
Owner/Operator Type:	Owner
Owner/Op start date:	01/01/1946
Owner/Op end date:	Not reported

Owner/operator name:	NOT REQUIRED
Owner/operator address:	NOT REQUIRED NOT REQUIRED, ME 99999
Owner/operator country:	Not reported
Owner/operator telephone:	(415) 555-1212
Legal status:	Private
Owner/Operator Type:	Operator
Owner/Op start date:	Not reported
Owner/Op end date:	Not reported

Owner/operator name:	ZIEMAN MANUFACTURING CO
Owner/operator address:	Not reported Not reported
Owner/operator country:	US
Owner/operator telephone:	Not reported
Legal status:	Private
Owner/Operator Type:	Operator

ZIEMAN MANUFACTURING CO (Continued) **1000295502**

Owner/Op start date: 01/01/1946
Owner/Op end date: Not reported

Owner/operator name: FERRO UNION
Owner/operator address: NOT REQUIRED
NOT REQUIRED, ME 99999
Owner/operator country: Not reported
Owner/operator telephone: (415) 555-1212
Legal status: Private
Owner/Operator Type: Owner
Owner/Op start date: Not reported
Owner/Op end date: Not reported

Handler Activities Summary:
U.S. importer of hazardous waste: No
Mixed waste (haz. and radioactive): No
Recycler of hazardous waste: No
Transporter of hazardous waste: No
Treater, storer or disposer of HW: No
Underground injection activity: No
On-site burner exemption: No
Furnace exemption: No
Used oil fuel burner: No
Used oil processor: No
User oil refiner: No
Used oil fuel marketer to burner: No
Used oil Specification marketer: No
Used oil transfer facility: No
Used oil transporter: No
Off-site waste receiver: Commercial status unknown

Universal Waste Summary:
Waste type: Batteries
Accumulated waste on-site: No
Generated waste on-site: No

Waste type: Lamps
Accumulated waste on-site: No
Generated waste on-site: No

Waste type: Pesticides
Accumulated waste on-site: No
Generated waste on-site: No

Waste type: Thermostats
Accumulated waste on-site: No
Generated waste on-site: No

Historical Generators:
Date form received by agency: 10/17/1986
Facility name: ZIEMAN MANUFACTURING CO
Classification: Small Quantity Generator

Hazardous Waste Summary:
Waste code: D001

ZIEMAN MANUFACTURING CO (Continued) **1000295502**

Waste name: IGNITABLE HAZARDOUS WASTES ARE THOSE WASTES WHICH HAVE A FLASHPOINT OF LESS THAN 140 DEGREES FAHRENHEIT AS DETERMINED BY A PENSKY-MARTENS CLOSED CUP FLASH POINT TESTER. ANOTHER METHOD OF DETERMINING THE FLASH POINT OF A WASTE IS TO REVIEW THE MATERIAL SAFETY DATA SHEET, WHICH CAN BE OBTAINED FROM THE MANUFACTURER OR DISTRIBUTOR OF THE MATERIAL. LACQUER THINNER IS AN EXAMPLE OF A COMMONLY USED SOLVENT WHICH WOULD BE CONSIDERED AS IGNITABLE HAZARDOUS WASTE.

Waste code: F003
Waste name: THE FOLLOWING SPENT NON-HALOGENATED SOLVENTS: XYLENE, ACETONE, ETHYL ACETATE, ETHYL BENZENE, ETHYL ETHER, METHYL ISOBUTYL KETONE, N-BUTYL ALCOHOL, CYCLOHEXANONE, AND METHANOL; ALL SPENT SOLVENT MIXTURES/BLENDS CONTAINING, BEFORE USE, ONLY THE ABOVE SPENT NON-HALOGENATED SOLVENTS; AND ALL SPENT SOLVENT MIXTURES/BLENDS CONTAINING, BEFORE USE, ONE OR MORE OF THE ABOVE NON-HALOGENATED SOLVENTS, AND, A TOTAL OF TEN PERCENT OR MORE (BY VOLUME) OF ONE OR MORE OF THOSE SOLVENTS LISTED IN F001, F002, F004, AND F005, AND STILL BOTTOMS FROM THE RECOVERY OF THESE SPENT SOLVENTS AND SPENT SOLVENT MIXTURES.

Waste code: F005
Waste name: THE FOLLOWING SPENT NON-HALOGENATED SOLVENTS: TOLUENE, METHYL ETHYL KETONE, CARBON DISULFIDE, ISOBUTANOL, PYRIDINE, BENZENE, 2-ETHOXYETHANOL, AND 2-NITROPROPANE; ALL SPENT SOLVENT MIXTURES/BLENDS CONTAINING, BEFORE USE, A TOTAL OF TEN PERCENT OR MORE (BY VOLUME) OF ONE OR MORE OF THE ABOVE NON-HALOGENATED SOLVENTS OR THOSE SOLVENTS LISTED IN F001, F002, OR F004; AND STILL BOTTOMS FROM THE RECOVERY OF THESE SPENT SOLVENTS AND SPENT SOLVENT MIXTURES.

Violation Status: No violations found

FINDS:

Registry ID: 110002742319

Environmental Interest/Information System

The NEI (National Emissions Inventory) database contains information on stationary and mobile sources that emit criteria air pollutants and their precursors, as well as hazardous air pollutants (HAPs).

California Hazardous Waste Tracking System - Datamart (HWTS-DATAMART) provides California with information on hazardous waste shipments for generators, transporters, and treatment, storage, and disposal facilities.

US EPA TRIS (Toxics Release Inventory System) contains information from facilities on the amounts of over 300 listed toxic chemicals that these facilities release directly to air, water, land, or that are transported off-site.

RCRAInfo is a national information system that supports the Resource Conservation and Recovery Act (RCRA) program through the tracking of events and activities related to facilities that generate, transport, and treat, store, or dispose of hazardous waste. RCRAInfo allows RCRA program staff to track the notification, permit, compliance, and corrective action activities required under RCRA.

ZIEMAN MANUFACTURING CO (Continued) **1000295502**

HAZNET:

Gepaid:	CAD981665052
Contact:	SHAWN HURST/DIVISION MGR
Telephone:	9098881411
Facility Addr2:	Not reported
Mailing Name:	Not reported
Mailing Address:	PO BOX 5725
Mailing City,St,Zip:	SAN BERNARDINO, CA 924125725
Gen County:	San Bernardino
TSD EPA ID:	CAD008252405
TSD County:	Los Angeles
Waste Category:	Other organic solids
Disposal Method:	H141
Tons:	0.05
Facility County:	San Bernardino

Gepaid:	CAD981665052
Contact:	JIM ZIEMAN/MGR
Telephone:	9098881411
Facility Addr2:	Not reported
Mailing Name:	Not reported
Mailing Address:	PO BOX 5725
Mailing City,St,Zip:	SAN BERNARDINO, CA 924125725
Gen County:	San Bernardino
TSD EPA ID:	Not reported
TSD County:	Los Angeles
Waste Category:	Aqueous solution with 10% or more total organic residues
Disposal Method:	Recycler
Tons:	0.22
Facility County:	Not reported

Gepaid:	CAD981665052
Contact:	JIM ZIEMAN/MGR
Telephone:	9098881411
Facility Addr2:	Not reported
Mailing Name:	Not reported
Mailing Address:	PO BOX 5725
Mailing City,St,Zip:	SAN BERNARDINO, CA 924125725
Gen County:	San Bernardino
TSD EPA ID:	Not reported
TSD County:	Los Angeles
Waste Category:	Unspecified solvent mixture Waste
Disposal Method:	Recycler
Tons:	0.45
Facility County:	Not reported

Gepaid:	CAD981665052
Contact:	JIM ZIEMAN/MGR
Telephone:	9098881411
Facility Addr2:	Not reported
Mailing Name:	Not reported
Mailing Address:	PO BOX 5725
Mailing City,St,Zip:	SAN BERNARDINO, CA 924125725
Gen County:	San Bernardino
TSD EPA ID:	Not reported
TSD County:	Los Angeles
Waste Category:	Unspecified solvent mixture Waste

ZIEMAN MANUFACTURING CO (Continued) **1000295502**

Disposal Method:	Transfer Station
Tons:	0.65
Facility County:	Not reported

Gepaid:	CAD981665052
Contact:	JIM ZIEMAN/MGR
Telephone:	9098881411
Facility Addr2:	Not reported
Mailing Name:	Not reported
Mailing Address:	PO BOX 5725
Mailing City,St,Zip:	SAN BERNARDINO, CA 924125725
Gen County:	San Bernardino
TSD EPA ID:	Not reported
TSD County:	Los Angeles
Waste Category:	Unspecified solvent mixture Waste
Disposal Method:	Recycler
Tons:	2.50
Facility County:	Not reported

Click this hyperlink while viewing on your computer to access
6 additional CA_HAZNET: record(s) in the EDR Site Report.

---

16 **HANSEN MECHANICAL, INC.** **CA FID UST** **S101619511**
180 E CENTRAL AVE **SWEEPS UST** **N/A**
SAN BERNARDINO, CA 92408

CA FID UST:

Facility ID:	36000817
Regulated By:	UTNKA
Regulated ID:	00049787
Cortese Code:	Not reported
SIC Code:	Not reported
Facility Phone:	7148899507
Mail To:	Not reported
Mailing Address:	180 E CENTRAL AVE
Mailing Address 2:	Not reported
Mailing City,St,Zip:	SAN BERNARDINO 92408
Contact:	Not reported
Contact Phone:	Not reported
DUNs Number:	Not reported
NPDES Number:	Not reported
EPA ID:	Not reported
Comments:	Not reported
Status:	Active

SWEEPS UST:

Status:	A
Comp Number:	49787
Number:	9
Board Of Equalization:	44-021139
Ref Date:	09-11-91
Act Date:	09-11-91
Created Date:	02-29-88
Tank Status:	A
Owner Tank Id:	Not reported
Swrcb Tank Id:	36-000-049787-000001
Actv Date:	07-01-85

HANSEN MECHANICAL, INC. (Continued) **S101619511**

Capacity:	1000
Tank Use:	M.V. FUEL
Stg:	P
Content:	LEADED
Number Of Tanks:	2

Status:	A
Comp Number:	49787
Number:	9
Board Of Equalization:	44-021139
Ref Date:	09-11-91
Act Date:	09-11-91
Created Date:	02-29-88
Tank Status:	A
Owner Tank Id:	2
Swrcb Tank Id:	36-000-049787-000002
Actv Date:	07-01-85
Capacity:	500
Tank Use:	M.V. FUEL
Stg:	P
Content:	DIESEL
Number Of Tanks:	Not reported

---

16 **HANSEN MECHANICAL, INC.** **HIST UST** **U001576051**
180 E CENTRAL AVE **N/A**
SAN BERNARDINO, CA 92408

HIST UST:

Region:	STATE
Facility ID:	00000049787
Facility Type:	Other
Other Type:	BLDG. CONTRACTOR
Total Tanks:	0002
Contact Name:	DANNY SADLER
Telephone:	7148899507
Owner Name:	HANSEN PLUMBING & HEATING CO.
Owner Address:	180 E. CENTRAL AVENUE
Owner City,St,Zip:	SAN BERNARDINO, CA 92408

Tank Num:	001
Container Num:	1
Year Installed:	1958
Tank Capacity:	00001000
Tank Used for:	PRODUCT
Type of Fuel:	REGULAR
Tank Construction:	Not reported
Leak Detection:	Stock Inventor

Tank Num:	002
Container Num:	2
Year Installed:	1958
Tank Capacity:	00000500
Tank Used for:	PRODUCT
Type of Fuel:	DIESEL
Tank Construction:	Not reported
Leak Detection:	Stock Inventor

16 MCCRAY RACING — **RCRA-SQG, FINDS** — **1000354117, CAD982473118**
194 E CENTRAL
SAN BERNARDINO, CA 92408

RCRA-SQG:

Date form received by agency:	05/27/1988
Facility name:	MCCRAY RACING
Facility address:	194 E CENTRAL SAN BERNARDINO, CA 92408
EPA ID:	CAD982473118
Mailing address:	E CENTRAL SAN BERNARDINO, CA 92408
Contact:	ENVIRONMENTAL MANAGER
Contact address:	194 E CENTRAL SAN BERNARDINO, CA 92408
Contact country:	US
Contact telephone:	(714) 888-5031
Contact email:	Not reported
EPA Region:	09
Classification:	Small Small Quantity Generator
Description:	Handler: generates more than 100 and less than 1000 kg of hazardous waste during any calendar month and accumulates less than 6000 kg of hazardous waste at any time; or generates 100 kg or less of hazardous waste during any calendar month, and accumulates more than 1000 kg of hazardous waste at any time

Owner/Operator Summary:

Owner/operator name:	NOT REQUIRED
Owner/operator address:	NOT REQUIRED NOT REQUIRED, ME 99999
Owner/operator country:	Not reported
Owner/operator telephone:	(415) 555-1212
Legal status:	Private
Owner/Operator Type:	Operator
Owner/Op start date:	Not reported
Owner/Op end date:	Not reported

Owner/operator name:	RICK MCCRAY
Owner/operator address:	NOT REQUIRED NOT REQUIRED, ME 99999
Owner/operator country:	Not reported
Owner/operator telephone:	(415) 555-1212
Legal status:	Private
Owner/Operator Type:	Owner
Owner/Op start date:	Not reported
Owner/Op end date:	Not reported

Handler Activities Summary:

U.S. importer of hazardous waste:	No
Mixed waste (haz. and radioactive):	Unknown
Recycler of hazardous waste:	No
Transporter of hazardous waste:	No
Treater, storer or disposer of HW:	No
Underground injection activity:	No
On-site burner exemption:	No
Furnace exemption:	No
Used oil fuel burner:	No
Used oil processor:	No

MCCRAY RACING (Continued) **1000354117**

User oil refiner: No
Used oil fuel marketer to burner: No
Used oil Specification marketer: No
Used oil transfer facility: No
Used oil transporter: No
Off-site waste receiver: Verified to be non-commercial

Violation Status: No violations found

FINDS:

Registry ID: 110002821171

Environmental Interest/Information System
RCRAInfo is a national information system that supports the Resource Conservation and Recovery Act (RCRA) program through the tracking of events and activities related to facilities that generate, transport, and treat, store, or dispose of hazardous waste. RCRAInfo allows RCRA program staff to track the notification, permit, compliance, and corrective action activities required under RCRA.

---

16 **TINKER & RASOR** **San Bern. Co. Permit** **S102042261**
791 S WATERMAN AVE **N/A**
SAN BERNARDINO, CA 92408

San Bern. Co. Permit:
Region: SAN BERNARDINO
Facility ID: FA0011955
Owner: TINKER AND RASOR
Permit Number: PT0021014
Permit Category: HAZMAT HANDLER 26-50 EMPLOYEES
Facility Status: ACTIVE
Expiration Date: 12/31/2010 12:00:00AM

Region: SAN BERNARDINO
Facility ID: FA0006183
Owner: SIERRA WHSLE HARDWARE INC
Permit Number: PT0006154
Permit Category: HAZMAT HANDLER 0-10 EMPLOYEES
Facility Status: INACTIVE
Expiration Date: 8/31/2009 12:00:00AM

---

16 **JWP MECHANICAL SERVICES** **San Bern. Co. Permit** **S106910943**
795 S LUGO AVE **N/A**
SAN BERNARDINO, CA 92408

San Bern. Co. Permit:
Region: SAN BERNARDINO
Facility ID: FA0004185
Owner: JWP MECHANICAL SERVICES
Permit Number: PT0006151
Permit Category: HAZMAT HANDLER 0-10 EMPLOYEES
Facility Status: INACTIVE
Expiration Date: 8/31/2001 12:00:00AM

16 **COMMUNITY IRON** **San Bern. Co. Permit** **S106911465**
795 S LUGO AVE **N/A**
SAN BERNARDINO, CA 92408

San Bern. Co. Permit:
Region: SAN BERNARDINO
Facility ID: FA0009852
Owner: ANAYA, SALVADOR
Permit Number: PT0016744
Permit Category: HAZMAT HANDLER 0-10 EMPLOYEES
Facility Status: ACTIVE
Expiration Date: 5/31/2011 12:00:00AM

---

16 **MACRO AIR TECHNOLOGIES** **San Bern. Co. Permit** **S108536468**
794 S ALLEN ST **N/A**
SAN BERNARDINO, CA 92408

San Bern. Co. Permit:
Region: SAN BERNARDINO
Facility ID: FA0010914
Owner: BOYD, EDDIE
Permit Number: PT0018816
Permit Category: SPECIAL GENERATOR(B)
Facility Status: ACTIVE
Expiration Date: 4/30/2011 12:00:00AM

Region: SAN BERNARDINO
Facility ID: FA0010914
Owner: BOYD, EDDIE
Permit Number: PT0018815
Permit Category: SPECIAL HANDLER
Facility Status: ACTIVE
Expiration Date: 4/30/2011 12:00:00AM

---

16 **AUTO ANALYSTS** **San Bern. Co. Permit** **S105698341**
738 S WATERMAN AVE C44 **N/A**
SAN BERNARDINO, CA 92408

San Bern. Co. Permit:
Region: SAN BERNARDINO
Facility ID: FA0001197
Owner: BOBBY LIM
Permit Number: PT0004935
Permit Category: LIMITED QUANTITY GENERATOR(B)
Facility Status: ACTIVE
Expiration Date: 4/30/2011 12:00:00AM

Region: SAN BERNARDINO
Facility ID: FA0001197
Owner: BOBBY LIM
Permit Number: PT0004934
Permit Category: SPECIAL HANDLER
Facility Status: INACTIVE
Expiration Date: 4/30/2003 12:00:00AM

16 SAN BERNARDINO CENTER — **HIST UST** — **U001576066**
784 S LUGO AVE — **San Bern. Co. Permit** — **N/A**
SAN BERNARDINO, CA 92408

HIST UST:

Region:	STATE
Facility ID:	00000036982
Facility Type:	Other
Other Type:	PARCEL SERVICE
Total Tanks:	0003
Contact Name:	HARVEY QUINN
Telephone:	7148853486
Owner Name:	UNITED PARCEL SERVICE
Owner Address:	1331 SO. VERNON ST.
Owner City,St,Zip:	ANAHEIM, CA 92805
Tank Num:	001
Container Num:	1
Year Installed:	Not reported
Tank Capacity:	00007500
Tank Used for:	PRODUCT
Type of Fuel:	REGULAR
Tank Construction:	Not reported
Leak Detection:	Stock Inventor
Tank Num:	002
Container Num:	2
Year Installed:	Not reported
Tank Capacity:	00000500
Tank Used for:	WASTE
Type of Fuel:	WASTE OIL
Tank Construction:	Not reported
Leak Detection:	None
Tank Num:	003
Container Num:	3
Year Installed:	Not reported
Tank Capacity:	00000000
Tank Used for:	WASTE
Type of Fuel:	Not reported
Tank Construction:	Not reported
Leak Detection:	None

San Bern. Co. Permit:

Region:	SAN BERNARDINO
Facility ID:	FA0002583
Owner:	MEEKER, SCOTT
Permit Number:	PT0000543
Permit Category:	HAZMAT HANDLER 0-10 EMPLOYEES
Facility Status:	INACTIVE
Expiration Date:	11/30/2003 12:00:00AM

16 UNITED PARCEL SERVICE SB
784 S LUGO
SAN BERNARDINO, CA 92408

RCRA-SQG **1000399344**
FINDS **CAD981634280**
CA FID UST
SWEEPS UST

RCRA-SQG:

Date form received by agency:	12/23/1986
Facility name:	UNITED PARCEL SERVICE SB
Facility address:	784 S LUGO SAN BERNARDINO, CA 92408
EPA ID:	CAD981634280
Mailing address:	1331 S VERNON ST ANAHEIM, CA 92805
Contact:	ENVIRONMENTAL MANAGER
Contact address:	784 S LUGO SAN BERNARDINO, CA 92408
Contact country:	US
Contact telephone:	(714) 999-6220
Contact email:	Not reported
EPA Region:	09
Classification:	Small Small Quantity Generator
Description:	Handler: generates more than 100 and less than 1000 kg of hazardous waste during any calendar month and accumulates less than 6000 kg of hazardous waste at any time; or generates 100 kg or less of hazardous waste during any calendar month, and accumulates more than 1000 kg of hazardous waste at any time

Owner/Operator Summary:

Owner/operator name:	UPS RETRMNT PLAN CORP
Owner/operator address:	NOT REQUIRED NOT REQUIRED, ME 99999
Owner/operator country:	Not reported
Owner/operator telephone:	(415) 555-1212
Legal status:	Private
Owner/Operator Type:	Owner
Owner/Op start date:	Not reported
Owner/Op end date:	Not reported

Owner/operator name:	NOT REQUIRED
Owner/operator address:	NOT REQUIRED NOT REQUIRED, ME 99999
Owner/operator country:	Not reported
Owner/operator telephone:	(415) 555-1212
Legal status:	Private
Owner/Operator Type:	Operator
Owner/Op start date:	Not reported
Owner/Op end date:	Not reported

Handler Activities Summary:

U.S. importer of hazardous waste:	No
Mixed waste (haz. and radioactive):	Unknown
Recycler of hazardous waste:	No
Transporter of hazardous waste:	No
Treater, storer or disposer of HW:	No
Underground injection activity:	No
On-site burner exemption:	No
Furnace exemption:	No
Used oil fuel burner:	No

UNITED PARCEL SERVICE SB (Continued) **1000399344**

Used oil processor: No
User oil refiner: No
Used oil fuel marketer to burner: No
Used oil Specification marketer: No
Used oil transfer facility: No
Used oil transporter: No
Off-site waste receiver: Verified to be non-commercial

Violation Status: No violations found

FINDS:

Registry ID: 110002732062

Environmental Interest/Information System
RCRAInfo is a national information system that supports the Resource Conservation and Recovery Act (RCRA) program through the tracking of events and activities related to facilities that generate, transport, and treat, store, or dispose of hazardous waste. RCRAInfo allows RCRA program staff to track the notification, permit, compliance, and corrective action activities required under RCRA.

CA FID UST:
Facility ID: 36001407
Regulated By: UTNKA
Regulated ID: 00036982
Cortese Code: Not reported
SIC Code: Not reported
Facility Phone: Not reported
Mail To: Not reported
Mailing Address: 784 S LUGO
Mailing Address 2: Not reported
Mailing City,St,Zip: SAN BERNARDINO 92408
Contact: Not reported
Contact Phone: Not reported
DUNs Number: Not reported
NPDES Number: Not reported
EPA ID: Not reported
Comments: Not reported
Status: Active

SWEEPS UST:
Status: A
Comp Number: 36982
Number: 9
Board Of Equalization: 44-001858
Ref Date: 09-11-91
Act Date: 09-11-91
Created Date: 02-29-88
Tank Status: A
Owner Tank Id: 2
Swrcb Tank Id: 36-000-036982-000002
Actv Date: 07-01-85
Capacity: 500
Tank Use: OIL
Stg: W

UNITED PARCEL SERVICE SB (Continued) **1000399344**

Content: WASTE OIL
Number Of Tanks: 1

Status: Not reported
Comp Number: 36982
Number: Not reported
Board Of Equalization: 44-001858
Ref Date: Not reported
Act Date: Not reported
Created Date: Not reported
Tank Status: Not reported
Owner Tank Id: Not reported
Swrcb Tank Id: 36-000-036982-000001
Actv Date: Not reported
Capacity: 7500
Tank Use: M.V. FUEL
Stg: PRODUCT
Content: LEADED
Number Of Tanks: 1

---

16 BRYDENSCOT METALS **CA FID UST** **S101590997**
785 S LUGO **SWEEPS UST** **N/A**
SAN BERNARDINO, CA 92408 **EMI**

CA FID UST:
Facility ID: 36000539
Regulated By: UTNKA
Regulated ID: Not reported
Cortese Code: Not reported
SIC Code: Not reported
Facility Phone: Not reported
Mail To: Not reported
Mailing Address: 785 S LUGO
Mailing Address 2: Not reported
Mailing City,St,Zip: SAN BERNARDINO 92408
Contact: Not reported
Contact Phone: Not reported
DUNs Number: Not reported
NPDES Number: Not reported
EPA ID: Not reported
Comments: Not reported
Status: Active

SWEEPS UST:
Status: A
Comp Number: 14727
Number: 9
Board Of Equalization: Not reported
Ref Date: 03-24-92
Act Date: 03-24-92
Created Date: 09-12-88
Tank Status: A
Owner Tank Id: Not reported
Swrcb Tank Id: 36-000-014727-000001
Actv Date: 09-12-88
Capacity: 1
Tank Use: UNKNOWN

BRYDENSCOT METALS (Continued) **S101590997**

Stg:	P
Content:	UNKNOWN
Number Of Tanks:	1

EMI:

Year:	1990
County Code:	36
Air Basin:	SC
Facility ID:	62557
Air District Name:	SC
SIC Code:	0
Air District Name:	SOUTH COAST AQMD
Community Health Air Pollution Info System:	Not reported
Consolidated Emission Reporting Rule:	Not reported
Total Organic Hydrocarbon Gases Tons/Yr:	1
Reactive Organic Gases Tons/Yr:	1
Carbon Monoxide Emissions Tons/Yr:	0
NOX - Oxides of Nitrogen Tons/Yr:	0
SOX - Oxides of Sulphur Tons/Yr:	0
Particulate Matter Tons/Yr:	0
Part. Matter 10 Micrometers & Smllr Tons/Yr:	0

Year:	1993
County Code:	36
Air Basin:	SC
Facility ID:	62557
Air District Name:	SC
SIC Code:	3441
Air District Name:	SOUTH COAST AQMD
Community Health Air Pollution Info System:	Not reported
Consolidated Emission Reporting Rule:	Not reported
Total Organic Hydrocarbon Gases Tons/Yr:	1
Reactive Organic Gases Tons/Yr:	0
Carbon Monoxide Emissions Tons/Yr:	0
NOX - Oxides of Nitrogen Tons/Yr:	0
SOX - Oxides of Sulphur Tons/Yr:	0
Particulate Matter Tons/Yr:	0
Part. Matter 10 Micrometers & Smllr Tons/Yr:	0

Year:	1995
County Code:	36
Air Basin:	SC
Facility ID:	62557
Air District Name:	SC
SIC Code:	3441
Air District Name:	SOUTH COAST AQMD
Community Health Air Pollution Info System:	Not reported
Consolidated Emission Reporting Rule:	Not reported
Total Organic Hydrocarbon Gases Tons/Yr:	1
Reactive Organic Gases Tons/Yr:	0
Carbon Monoxide Emissions Tons/Yr:	0
NOX - Oxides of Nitrogen Tons/Yr:	0
SOX - Oxides of Sulphur Tons/Yr:	0
Particulate Matter Tons/Yr:	0
Part. Matter 10 Micrometers & Smllr Tons/Yr:	0

16 PACIFIC MARBLE — **San Bern. Co. Permit** — **S102042130**
777 SOUTH LUGO — **HAZNET** — **N/A**
SAN BERNARDINO, CA 92408

San Bern. Co. Permit:

Region:	SAN BERNARDINO
Facility ID:	FA0005190
Owner:	POWER, KEITH & JUDY
Permit Number:	PT0003954
Permit Category:	HAZMAT HANDLER 0-10 EMPLOYEES
Facility Status:	ACTIVE
Expiration Date:	10/31/2010 12:00:00AM

Region:	SAN BERNARDINO
Facility ID:	FA0005190
Owner:	POWER, KEITH & JUDY
Permit Number:	PT0003956
Permit Category:	CE ANNUAL FEE
Facility Status:	ACTIVE
Expiration Date:	10/31/2010 12:00:00AM

Region:	SAN BERNARDINO
Facility ID:	FA0005190
Owner:	POWER, KEITH & JUDY
Permit Number:	PT0003955
Permit Category:	LIMITED QUANTITY GENERATOR(B)
Facility Status:	ACTIVE
Expiration Date:	10/31/2010 12:00:00AM

HAZNET:

Gepaid:	CAL000146129
Contact:	PHILLIP DOUGHERTY/PARTNER
Telephone:	0000000000
Facility Addr2:	Not reported
Mailing Name:	Not reported
Mailing Address:	777 SOUTH LUGO
Mailing City,St,Zip:	SAN BERNARDINO, CA 924080000
Gen County:	San Bernardino
TSD EPA ID:	CAD000088252
TSD County:	Los Angeles
Waste Category:	Other organic solids
Disposal Method:	Transfer Station
Tons:	.3000
Facility County:	San Bernardino

Gepaid:	CAL000146129
Contact:	PHILLIP DOUGHERTY/PARTNER
Telephone:	0000000000
Facility Addr2:	Not reported
Mailing Name:	Not reported
Mailing Address:	777 SOUTH LUGO
Mailing City,St,Zip:	SAN BERNARDINO, CA 924080000
Gen County:	San Bernardino
TSD EPA ID:	CAT080025711
TSD County:	San Bernardino
Waste Category:	Waste oil and mixed oil
Disposal Method:	Recycler
Tons:	.2293
Facility County:	San Bernardino

16 MAGNUM ABRASIVES — **San Bern. Co. Permit** — **S103820727**
758 S ALLEN ST — **HAZNET** — **N/A**
SAN BERNARDINO, CA 92402

San Bern. Co. Permit:

Region:	SAN BERNARDINO
Facility ID:	FA0004561
Owner:	MAGNUM ABRASIVES
Permit Number:	PT0009477
Permit Category:	HAZMAT HANDLER 0-10 EMPLOYEES (W/GEN PRMT)
Facility Status:	ACTIVE
Expiration Date:	11/30/2010 12:00:00AM

Region:	SAN BERNARDINO
Facility ID:	FA0004561
Owner:	MAGNUM ABRASIVES
Permit Number:	PT0009478
Permit Category:	SPECIAL GENERATOR(B)
Facility Status:	ACTIVE
Expiration Date:	11/30/2010 12:00:00AM

HAZNET:

Gepaid:	CAL000105438
Contact:	RICHARD FRENKEL/VP
Telephone:	9098901100
Facility Addr2:	Not reported
Mailing Name:	Not reported
Mailing Address:	PO BOX 5427
Mailing City,St,Zip:	SAN BERNARDINO, CA 924120000
Gen County:	San Bernardino
TSD EPA ID:	Not reported
TSD County:	San Bernardino
Waste Category:	Aqueous solution with less than 10% total organic residues
Disposal Method:	Transfer Station
Tons:	0.35
Facility County:	Not reported

Gepaid:	CAL000105438
Contact:	RICHARD FRENKEL/VP
Telephone:	9098901100
Facility Addr2:	Not reported
Mailing Name:	Not reported
Mailing Address:	PO BOX 5427
Mailing City,St,Zip:	SAN BERNARDINO, CA 924120000
Gen County:	San Bernardino
TSD EPA ID:	CAT000613927
TSD County:	San Bernardino
Waste Category:	Aqueous solution with less than 10% total organic residues
Disposal Method:	Transfer Station
Tons:	0.14
Facility County:	San Bernardino

Gepaid:	CAL000105438
Contact:	RICHARD FRENKEL
Telephone:	9098901100
Facility Addr2:	Not reported
Mailing Name:	Not reported
Mailing Address:	PO BOX 5427
Mailing City,St,Zip:	SAN BERNARDINO, CA 924120000

MAGNUM ABRASIVES (Continued) **S103820727**

Gen County: San Bernardino
TSD EPA ID: CAT000613927
TSD County: San Bernardino
Waste Category: Aqueous solution with less than 10% total organic residues
Disposal Method: Transfer Station
Tons: 0.4335
Facility County: San Bernardino

Gepaid: CAL000105438
Contact: RICHARD FRENKEL
Telephone: 9098901100
Facility Addr2: Not reported
Mailing Name: Not reported
Mailing Address: PO BOX 5427
Mailing City,St,Zip: SAN BERNARDINO, CA 924120000
Gen County: San Bernardino
TSD EPA ID: CAT000613927
TSD County: San Bernardino
Waste Category: Aqueous solution with less than 10% total organic residues
Disposal Method: Transfer Station
Tons: .5420
Facility County: San Bernardino

Gepaid: CAL000105438
Contact: RICHARD FRENKEL/VP
Telephone: 9098901100
Facility Addr2: Not reported
Mailing Name: Not reported
Mailing Address: PO BOX 5427
Mailing City,St,Zip: SAN BERNARDINO, CA 924120000
Gen County: San Bernardino
TSD EPA ID: Not reported
TSD County: San Bernardino
Waste Category: Aqueous solution with less than 10% total organic residues
Disposal Method: Transfer Station
Tons: 0.22
Facility County: Not reported

Click this hyperlink while viewing on your computer to access additional CA_HAZNET: detail in the EDR Site Report.

---

16 **ODYSSEY GROUP LLC** **San Bern. Co. Permit** **S109117860**
740 S ALLEN ST **N/A**
SAN BERNARDINO, CA 92408

San Bern. Co. Permit:
Region: SAN BERNARDINO
Facility ID: FA0011515
Owner: ODYSSEY GROUP LLC
Permit Number: PT0019940
Permit Category: HAZMAT HANDLER 0-10 EMPLOYEES
Facility Status: INACTIVE
Expiration Date: 4/30/2008 12:00:00AM

16 ANTIMITE-SAN BERNARDINO BRANCH — **CA FID UST** — **S101619501**
750 S LUGO — **SWEEPS UST** — **N/A**
SAN BERNARDINO, CA 92408

CA FID UST:

Facility ID:	36000751
Regulated By:	UTNKA
Regulated ID:	00009915
Cortese Code:	Not reported
SIC Code:	Not reported
Facility Phone:	Not reported
Mail To:	Not reported
Mailing Address:	750 S LUGO
Mailing Address 2:	Not reported
Mailing City,St,Zip:	SAN BERNARDINO 92408
Contact:	Not reported
Contact Phone:	Not reported
DUNs Number:	Not reported
NPDES Number:	Not reported
EPA ID:	Not reported
Comments:	Not reported
Status:	Active

SWEEPS UST:

Status:	A
Comp Number:	9915
Number:	9
Board Of Equalization:	Not reported
Ref Date:	03-24-92
Act Date:	03-24-92
Created Date:	02-29-88
Tank Status:	A
Owner Tank Id:	3
Swrcb Tank Id:	36-000-009915-000001
Actv Date:	07-01-85
Capacity:	4000
Tank Use:	M.V. FUEL
Stg:	P
Content:	REG UNLEADED
Number Of Tanks:	1

---

16 ANTIMITE ASSOCIATES INC — **San Bern. Co. Permit** — **S102041600**
750 S LUGO AVE — **N/A**
SAN BERNARDINO, CA 92405

San Bern. Co. Permit:

Region:	SAN BERNARDINO
Facility ID:	FA0000972
Owner:	ANTIMITE ASSOCIATES INC
Permit Number:	PT0005672
Permit Category:	HAZMAT HANDLER 11-25 EMPLOYEES
Facility Status:	INACTIVE
Expiration Date:	9/30/2007 12:00:00AM

16 **ANTIMITE-SAN BERNARDINO BRANCH** **HIST UST** **U001576029**
750 S LUGO AVE **N/A**
SAN BERNARDINO, CA 92408

HIST UST:

Region:	STATE
Facility ID:	00000009915
Facility Type:	Other
Other Type:	PEST CONTROL
Total Tanks:	0001
Contact Name:	GLENN DOBBS
Telephone:	7148859954
Owner Name:	ANTIMITE ASSOCIATES, INC
Owner Address:	750 S. LUGO
Owner City,St,Zip:	SAN BERNARDINO, CA 92408
Tank Num:	001
Container Num:	3
Year Installed:	Not reported
Tank Capacity:	00004000
Tank Used for:	PRODUCT
Type of Fuel:	UNLEADED
Tank Construction:	Not reported
Leak Detection:	Stock Inventor

---

16 **MOBILE HELP, INC.** **San Bern. Co. Permit** **S108724384**
711 S ALLEN ST **N/A**
SAN BERNARDINO, CA 92408

San Bern. Co. Permit:

Region:	SAN BERNARDINO
Facility ID:	FA0011216
Owner:	MOBILE HELP, INC.
Permit Number:	PT0019301
Permit Category:	LIMITED QUANTITY GENERATOR(B)
Facility Status:	ACTIVE
Expiration Date:	8/30/2010 12:00:00AM

---

16 **GLOBAL SURPLUS SOLUTIONS** **San Bern. Co. Permit** **S110071640**
704 S ALLEN ST **N/A**
SAN BERNARDINO, CA 92408

San Bern. Co. Permit:

Region:	SAN BERNARDINO
Facility ID:	FA0012817
Owner:	GONZALEZ, ISMAEL
Permit Number:	PT0022381
Permit Category:	UW HANDLER (WITHOUT ANOTHER CUPA PERMIT)
Facility Status:	ACTIVE
Expiration Date:	10/31/2010 12:00:00AM

16 CIRCLE ARROW URETHANE SYSTEMS — **CA FID UST** — **S101619505**
731 S LUGO AVE — **SWEEPS UST** — **N/A**
SAN BERNARDINO, CA 92408 — **HAZNET**

CA FID UST:

Facility ID:	36004134
Regulated By:	UTNKA
Regulated ID:	00018425
Cortese Code:	Not reported
SIC Code:	Not reported
Facility Phone:	Not reported
Mail To:	Not reported
Mailing Address:	731 S LUGO AVE
Mailing Address 2:	Not reported
Mailing City,St,Zip:	SAN BERNARDINO 92408
Contact:	Not reported
Contact Phone:	Not reported
DUNs Number:	Not reported
NPDES Number:	Not reported
EPA ID:	Not reported
Comments:	Not reported
Status:	Active

SWEEPS UST:

Status:	A
Comp Number:	18425
Number:	9
Board Of Equalization:	44-020678
Ref Date:	03-24-92
Act Date:	03-24-92
Created Date:	02-29-88
Tank Status:	A
Owner Tank Id:	1
Swrcb Tank Id:	36-000-018425-000001
Actv Date:	07-01-85
Capacity:	500
Tank Use:	M.V. FUEL
Stg:	P
Content:	REG UNLEADED
Number Of Tanks:	2

Status:	A
Comp Number:	18425
Number:	9
Board Of Equalization:	44-020678
Ref Date:	03-24-92
Act Date:	03-24-92
Created Date:	02-29-88
Tank Status:	A
Owner Tank Id:	2
Swrcb Tank Id:	36-000-018425-000002
Actv Date:	07-01-85
Capacity:	10000
Tank Use:	M.V. FUEL
Stg:	P
Content:	LEADED
Number Of Tanks:	Not reported

CIRCLE ARROW URETHANE SYSTEMS (Continued) **S101619505**

HAZNET:

Gepaid:	CAL000269048
Contact:	JOE PRADETTO
Telephone:	9093881071
Facility Addr2:	Not reported
Mailing Name:	Not reported
Mailing Address:	731 S LUGO AVE
Mailing City,St,Zip:	SAN BERNARDINO, CA 924080000
Gen County:	San Bernardino
TSD EPA ID:	CAD982444481
TSD County:	San Bernardino
Waste Category:	Unspecified aqueous solution
Disposal Method:	H141
Tons:	0.168
Facility County:	San Bernardino

Gepaid:	CAL000269048
Contact:	JOE PRADETTO
Telephone:	9093881071
Facility Addr2:	Not reported
Mailing Name:	Not reported
Mailing Address:	731 S LUGO AVE
Mailing City,St,Zip:	SAN BERNARDINO, CA 924080000
Gen County:	San Bernardino
TSD EPA ID:	AZD009015389
TSD County:	99
Waste Category:	Off-specification, aged, or surplus organics
Disposal Method:	H061
Tons:	0.16
Facility County:	San Bernardino

Gepaid:	CAL000269048
Contact:	JOE PRADETTO
Telephone:	9093881071
Facility Addr2:	Not reported
Mailing Name:	Not reported
Mailing Address:	731 S LUGO AVE
Mailing City,St,Zip:	SAN BERNARDINO, CA 924080000
Gen County:	San Bernardino
TSD EPA ID:	CAD982444481
TSD County:	San Bernardino
Waste Category:	Unspecified aqueous solution
Disposal Method:	H141
Tons:	0.42
Facility County:	San Bernardino

Gepaid:	CAL000269048
Contact:	JOE PRADETTO
Telephone:	9093881071
Facility Addr2:	Not reported
Mailing Name:	Not reported
Mailing Address:	731 S LUGO AVE
Mailing City,St,Zip:	SAN BERNARDINO, CA 924080000
Gen County:	San Bernardino
TSD EPA ID:	CAD982444481
TSD County:	San Bernardino
Waste Category:	Off-specification, aged, or surplus organics

CIRCLE ARROW URETHANE SYSTEMS (Continued) **S101619505**

Disposal Method: H141
Tons: 0.18
Facility County: San Bernardino

---

16 **CIRCLE ARROW URETHANE SYSTEMS,** **HIST UST** **U001576038**
731 S LUGO AVE **N/A**
SAN BERNARDINO, CA 92408

HIST UST:
Region: STATE
Facility ID: 00000018425
Facility Type: Other
Other Type: ROOFING CONTRACTOR
Total Tanks: 0002
Contact Name: DON LENAKER
Telephone: 7148890655
Owner Name: MR. DON LENAKER
Owner Address: 731 SOUTH LUGO AVENUE
Owner City,St,Zip: SAN BERNARDINO, CA 92408

Tank Num: 001
Container Num: 1
Year Installed: Not reported
Tank Capacity: 00000500
Tank Used for: PRODUCT
Type of Fuel: UNLEADED
Tank Construction: Not reported
Leak Detection: Stock Inventor

Tank Num: 002
Container Num: 2
Year Installed: Not reported
Tank Capacity: 00010000
Tank Used for: PRODUCT
Type of Fuel: REGULAR
Tank Construction: Not reported
Leak Detection: Stock Inventor

---

16 **SIRION PRINTING INK, CO.** **LUST** **S109285138**
730 S LUGO AVE **N/A**
SAN BERNARDINO, CA 92408

LUST:
Region: STATE
Global Id: T0607100040
Latitude: 34.0884379
Longitude: -117.284272
Case Type: LUST Cleanup Site
Status: Completed - Case Closed
Status Date: 1988-02-05 00:00:00
Lead Agency: SANTA ANA RWQCB (REGION 8)
Case Worker: PAH
Local Agency: SAN BERNARDINO COUNTY LOP
RB Case Number: 083600375T
LOC Case Number: Not reported
File Location: Not reported

SIRION PRINTING INK, CO. (Continued) **S109285138**

Potential Media Affect: Aquifer used for drinking water supply
Potential Contaminants of Concern: Gasoline
Site History: Not reported

---

16 SIRION PRINTING INK, CO. **HIST CORTESE** **S104160772**
730 LUGO AVE **LUST** **N/A**
SAN BERNARDINO, CA 92408

CORTESE:

Region:	CORTESE
Facility County Code:	36
Reg By:	LTNKA
Reg Id:	083600375T

LUST REG 8:

Region:	8
County:	San Bernardino
Regional Board:	Santa Ana Region
Facility Status:	Case Closed
Case Number:	083600375T
Local Case Num:	Not reported
Case Type:	Aquifer affected
Substance:	Regular Gasoline
Qty Leaked:	Not reported
Abate Method:	Excavate and Treat - remove contaminated soil and treat (includes spreading or land farming)
Cross Street:	CENTRAL
Enf Type:	Not reported
Funding:	Not reported
How Discovered:	Tank Closure
How Stopped:	Not reported
Leak Cause:	UNK
Leak Source:	UNK
Global ID:	T0607100040
How Stopped Date:	9/8/1986
Enter Date:	5/19/1987
Review Date:	Not reported
Prelim Assess:	Not reported
Discover Date:	9/8/1986
Enforcement Date:	Not reported
Close Date:	2/5/1988
Workplan:	Not reported
Pollution Char:	Not reported
Remed Plan:	3/4/1987
Remed Action:	Not reported
Monitoring:	Not reported
Enter Date:	5/19/1987
GW Qualifies:	Not reported
Soil Qualifies:	Not reported
Operator:	Not reported
Facility Contact:	Not reported
Interim:	Not reported
Oversite Program:	LUST
Latitude:	34.0879364
Longitude:	-117.283936
MTBE Date:	Not reported
Max MTBE GW:	Not reported

SIRION PRINTING INK, CO. (Continued) **S104160772**

MTBE Concentration: 0
Max MTBE Soil: Not reported
MTBE Fuel: 1
MTBE Tested: Site NOT Tested for MTBE.Includes Unknown and Not Analyzed.
MTBE Class: *
Staff: PAH
Staff Initials: CR2
Lead Agency: Regional Board
Local Agency: 36000L
Hydr Basin #: UPPER SANTA ANA VALL
Beneficial: Not reported
Priority: Not reported
Cleanup Fund Id: Not reported
Work Suspended: Not reported
Summary: Not reported

---

16 **AMERICAN CONTRACTING SERV INC** **RCRA-SQG** **1000360761**
731 S LUGO ST **FINDS** **CAD982402208**
SAN BERNARDINO, CA 92408

RCRA-SQG:
Date form received by agency: 10/26/1989
Facility name: AMERICAN CONTRACTING SERV INC
Facility address: 731 S LUGO ST
SAN BERNARDINO, CA 92408
EPA ID: CAD982402208
Mailing address: 16627 S AVALON BLVD
CARSON, CA 90746
Contact: ENVIRONMENTAL MANAGER
Contact address: 731 S LUGO ST
SAN BERNARDINO, CA 92408
Contact country: US
Contact telephone: (714) 889-0655
Contact email: Not reported
EPA Region: 09
Classification: Small Small Quantity Generator
Description: Handler: generates more than 100 and less than 1000 kg of hazardous waste during any calendar month and accumulates less than 6000 kg of hazardous waste at any time; or generates 100 kg or less of hazardous waste during any calendar month, and accumulates more than 1000 kg of hazardous waste at any time

Owner/Operator Summary:
Owner/operator name: LENAKER CORP
Owner/operator address: NOT REQUIRED
NOT REQUIRED, ME 99999
Owner/operator country: Not reported
Owner/operator telephone: (415) 555-1212
Legal status: Private
Owner/Operator Type: Owner
Owner/Op start date: Not reported
Owner/Op end date: Not reported

Owner/operator name: NOT REQUIRED
Owner/operator address: NOT REQUIRED
NOT REQUIRED, ME 99999
Owner/operator country: Not reported

AMERICAN CONTRACTING SERV INC (Continued) **1000360761**

Owner/operator telephone: (415) 555-1212
Legal status: Private
Owner/Operator Type: Operator
Owner/Op start date: Not reported
Owner/Op end date: Not reported

Handler Activities Summary:
U.S. importer of hazardous waste: No
Mixed waste (haz. and radioactive): Unknown
Recycler of hazardous waste: No
Transporter of hazardous waste: No
Treater, storer or disposer of HW: No
Underground injection activity: No
On-site burner exemption: No
Furnace exemption: No
Used oil fuel burner: No
Used oil processor: No
User oil refiner: No
Used oil fuel marketer to burner: No
Used oil Specification marketer: No
Used oil transfer facility: No
Used oil transporter: No
Off-site waste receiver: Verified to be non-commercial

Violation Status: No violations found

FINDS:

Registry ID: 110002804699

Environmental Interest/Information System
RCRAInfo is a national information system that supports the Resource Conservation and Recovery Act (RCRA) program through the tracking of events and activities related to facilities that generate, transport, and treat, store, or dispose of hazardous waste. RCRAInfo allows RCRA program staff to track the notification, permit, compliance, and corrective action activities required under RCRA.

---

16 **SIRION PRINTING** **HIST UST** **U001576071**
730 S LUGO AVE **HAZNET** **N/A**
SAN BERNARDINO, CA 92408

HIST UST:
Region: STATE
Facility ID: 00000058925
Facility Type: Not reported
Other Type: PRINTING
Total Tanks: 0001
Contact Name: Not reported
Telephone: 6192928111
Owner Name: MORRIS WAX
Owner Address: 5775 RUFFIN RD
Owner City,St,Zip: SAN DIEGO, CA 92123

Tank Num: 001
Container Num: 1
Year Installed: Not reported

SIRION PRINTING (Continued) **U001576071**

Tank Capacity: 00001000
Tank Used for: PRODUCT
Type of Fuel: REGULAR
Tank Construction: Not reported
Leak Detection: Visual

HAZNET:
Gepaid: CAC002620617
Contact: LARRY ROGERS
Telephone: 9512364565
Facility Addr2: Not reported
Mailing Name: Not reported
Mailing Address: 730 S LUGO AVE
Mailing City,St,Zip: SAN BERNARDINO, CA 924082236
Gen County: San Bernardino
TSD EPA ID: CAD982444481
TSD County: San Bernardino
Waste Category: Other organic solids
Disposal Method: H141
Tons: 0.8
Facility County: San Bernardino

---

16 **INTECH EQUIPMENT & SUPPLY** **San Bern. Co. Permit** **S105698297**
731 S LUGO AVE **N/A**
SAN BERNARDINO, CA 92408

San Bern. Co. Permit:
Region: SAN BERNARDINO
Facility ID: FA0003931
Owner: PRADETTO, JOSEPH P.
Permit Number: PT0000720
Permit Category: HAZMAT HANDLER 0-10 EMPLOYEES
Facility Status: ACTIVE
Expiration Date: 10/31/2010 12:00:00AM

Region: SAN BERNARDINO
Facility ID: FA0003931
Owner: PRADETTO, JOSEPH P.
Permit Number: PT0015148
Permit Category: LIMITED QUANTITY GENERATOR(B)
Facility Status: ACTIVE
Expiration Date: 10/31/2010 12:00:00AM

---

16 **AVALON SHUTTERS INC** **San Bern. Co. Permit** **S102041627**
725 S LUGO **EMI** **N/A**
SAN BERNARDINO, CA 92408

San Bern. Co. Permit:
Region: SAN BERNARDINO
Facility ID: FA0001249
Owner: AVALON SHUTTERS
Permit Number: PT0004885
Permit Category: HAZMAT HANDLER 51-100 EMPLOYEES (W/GEN PRMT)
Facility Status: INACTIVE
Expiration Date: 4/30/2006 12:00:00AM

AVALON SHUTTERS INC (Continued) **S102041627**

Region: SAN BERNARDINO
Facility ID: FA0001249
Owner: AVALON SHUTTERS
Permit Number: PT0004886
Permit Category: SPECIAL GENERATOR(B)
Facility Status: INACTIVE
Expiration Date: 4/30/2006 12:00:00AM

EMI:

Year:	1990
County Code:	36
Air Basin:	SC
Facility ID:	76978
Air District Name:	SC
SIC Code:	2431
Air District Name:	SOUTH COAST AQMD
Community Health Air Pollution Info System:	Not reported
Consolidated Emission Reporting Rule:	Not reported
Total Organic Hydrocarbon Gases Tons/Yr:	6
Reactive Organic Gases Tons/Yr:	4
Carbon Monoxide Emissions Tons/Yr:	0
NOX - Oxides of Nitrogen Tons/Yr:	0
SOX - Oxides of Sulphur Tons/Yr:	0
Particulate Matter Tons/Yr:	0
Part. Matter 10 Micrometers & Smllr Tons/Yr:	0

Year:	1993
County Code:	36
Air Basin:	SC
Facility ID:	76978
Air District Name:	SC
SIC Code:	2431
Air District Name:	SOUTH COAST AQMD
Community Health Air Pollution Info System:	Not reported
Consolidated Emission Reporting Rule:	Not reported
Total Organic Hydrocarbon Gases Tons/Yr:	5
Reactive Organic Gases Tons/Yr:	5
Carbon Monoxide Emissions Tons/Yr:	0
NOX - Oxides of Nitrogen Tons/Yr:	0
SOX - Oxides of Sulphur Tons/Yr:	0
Particulate Matter Tons/Yr:	0
Part. Matter 10 Micrometers & Smllr Tons/Yr:	0

Year:	1995
County Code:	36
Air Basin:	SC
Facility ID:	76978
Air District Name:	SC
SIC Code:	2431
Air District Name:	SOUTH COAST AQMD
Community Health Air Pollution Info System:	Not reported
Consolidated Emission Reporting Rule:	Not reported
Total Organic Hydrocarbon Gases Tons/Yr:	5
Reactive Organic Gases Tons/Yr:	5
Carbon Monoxide Emissions Tons/Yr:	0
NOX - Oxides of Nitrogen Tons/Yr:	0
SOX - Oxides of Sulphur Tons/Yr:	0

AVALON SHUTTERS INC (Continued) **S102041627**

Particulate Matter Tons/Yr:	0
Part. Matter 10 Micrometers & Smllr Tons/Yr:	0

Year:	1996
County Code:	36
Air Basin:	SC
Facility ID:	76978
Air District Name:	SC
SIC Code:	2431
Air District Name:	SOUTH COAST AQMD
Community Health Air Pollution Info System:	Not reported
Consolidated Emission Reporting Rule:	Not reported
Total Organic Hydrocarbon Gases Tons/Yr:	6
Reactive Organic Gases Tons/Yr:	6
Carbon Monoxide Emissions Tons/Yr:	0
NOX - Oxides of Nitrogen Tons/Yr:	0
SOX - Oxides of Sulphur Tons/Yr:	0
Particulate Matter Tons/Yr:	0
Part. Matter 10 Micrometers & Smllr Tons/Yr:	0

Year:	1997
County Code:	36
Air Basin:	SC
Facility ID:	76978
Air District Name:	SC
SIC Code:	2431
Air District Name:	SOUTH COAST AQMD
Community Health Air Pollution Info System:	Not reported
Consolidated Emission Reporting Rule:	Not reported
Total Organic Hydrocarbon Gases Tons/Yr:	7
Reactive Organic Gases Tons/Yr:	7
Carbon Monoxide Emissions Tons/Yr:	0
NOX - Oxides of Nitrogen Tons/Yr:	0
SOX - Oxides of Sulphur Tons/Yr:	0
Particulate Matter Tons/Yr:	0
Part. Matter 10 Micrometers & Smllr Tons/Yr:	0

Year:	1998
County Code:	36
Air Basin:	SC
Facility ID:	76978
Air District Name:	SC
SIC Code:	2431
Air District Name:	SOUTH COAST AQMD
Community Health Air Pollution Info System:	Not reported
Consolidated Emission Reporting Rule:	Not reported
Total Organic Hydrocarbon Gases Tons/Yr:	7
Reactive Organic Gases Tons/Yr:	7
Carbon Monoxide Emissions Tons/Yr:	0
NOX - Oxides of Nitrogen Tons/Yr:	0
SOX - Oxides of Sulphur Tons/Yr:	0
Particulate Matter Tons/Yr:	0
Part. Matter 10 Micrometers & Smllr Tons/Yr:	0

Year:	1999
County Code:	36
Air Basin:	SC

AVALON SHUTTERS INC (Continued) **S102041627**

Facility ID:	76978
Air District Name:	SC
SIC Code:	2431
Air District Name:	SOUTH COAST AQMD
Community Health Air Pollution Info System:	Not reported
Consolidated Emission Reporting Rule:	Not reported
Total Organic Hydrocarbon Gases Tons/Yr:	7
Reactive Organic Gases Tons/Yr:	7
Carbon Monoxide Emissions Tons/Yr:	0
NOX - Oxides of Nitrogen Tons/Yr:	0
SOX - Oxides of Sulphur Tons/Yr:	0
Particulate Matter Tons/Yr:	0
Part. Matter 10 Micrometers & Smllr Tons/Yr:	0

Year:	2000
County Code:	36
Air Basin:	SC
Facility ID:	76978
Air District Name:	SC
SIC Code:	2431
Air District Name:	SOUTH COAST AQMD
Community Health Air Pollution Info System:	Not reported
Consolidated Emission Reporting Rule:	Not reported
Total Organic Hydrocarbon Gases Tons/Yr:	7
Reactive Organic Gases Tons/Yr:	7
Carbon Monoxide Emissions Tons/Yr:	0
NOX - Oxides of Nitrogen Tons/Yr:	0
SOX - Oxides of Sulphur Tons/Yr:	0
Particulate Matter Tons/Yr:	0
Part. Matter 10 Micrometers & Smllr Tons/Yr:	0

Year:	2002
County Code:	36
Air Basin:	SC
Facility ID:	76978
Air District Name:	SC
SIC Code:	2431
Air District Name:	SOUTH COAST AQMD
Community Health Air Pollution Info System:	Not reported
Consolidated Emission Reporting Rule:	Not reported
Total Organic Hydrocarbon Gases Tons/Yr:	11
Reactive Organic Gases Tons/Yr:	11
Carbon Monoxide Emissions Tons/Yr:	0
NOX - Oxides of Nitrogen Tons/Yr:	0
SOX - Oxides of Sulphur Tons/Yr:	0
Particulate Matter Tons/Yr:	1
Part. Matter 10 Micrometers & Smllr Tons/Yr:	0

Year:	2003
County Code:	36
Air Basin:	SC
Facility ID:	76978
Air District Name:	SC
SIC Code:	2431
Air District Name:	SOUTH COAST AQMD
Community Health Air Pollution Info System:	Not reported
Consolidated Emission Reporting Rule:	Not reported

AVALON SHUTTERS INC (Continued) **S102041627**

Total Organic Hydrocarbon Gases Tons/Yr:	11
Reactive Organic Gases Tons/Yr:	11
Carbon Monoxide Emissions Tons/Yr:	0
NOX - Oxides of Nitrogen Tons/Yr:	0
SOX - Oxides of Sulphur Tons/Yr:	0
Particulate Matter Tons/Yr:	1
Part. Matter 10 Micrometers & Smllr Tons/Yr:	0

Year:	2004
County Code:	36
Air Basin:	SC
Facility ID:	76978
Air District Name:	SC
SIC Code:	2431
Air District Name:	SOUTH COAST AQMD
Community Health Air Pollution Info System:	Y
Consolidated Emission Reporting Rule:	Not reported
Total Organic Hydrocarbon Gases Tons/Yr:	10.8676
Reactive Organic Gases Tons/Yr:	10.73
Carbon Monoxide Emissions Tons/Yr:	0
NOX - Oxides of Nitrogen Tons/Yr:	0
SOX - Oxides of Sulphur Tons/Yr:	0
Particulate Matter Tons/Yr:	0.564525
Part. Matter 10 Micrometers & Smllr Tons/Yr:	0.39

Year:	2005
County Code:	36
Air Basin:	SC
Facility ID:	76978
Air District Name:	SC
SIC Code:	2431
Air District Name:	SOUTH COAST AQMD
Community Health Air Pollution Info System:	Not reported
Consolidated Emission Reporting Rule:	Not reported
Total Organic Hydrocarbon Gases Tons/Yr:	7.67629
Reactive Organic Gases Tons/Yr:	6.57498705
Carbon Monoxide Emissions Tons/Yr:	0
NOX - Oxides of Nitrogen Tons/Yr:	0
SOX - Oxides of Sulphur Tons/Yr:	0
Particulate Matter Tons/Yr:	3.03659
Part. Matter 10 Micrometers & Smllr Tons/Yr:	2.3102574

---

16 **AVALON SHUTTERS, INC** **RCRA-LQG** **1008194488**
725 S LUGO AVE **CAL000055283**
SAN BERNADINO, CA 92406

RCRA-LQG:

Date form received by agency:	02/27/2004
Facility name:	AVALON SHUTTERS, INC
Facility address:	725 S LUGO AVE SAN BERNADINO, CA 92406
EPA ID:	CAL000055283
Contact:	BOB MARCYNYSZYN
Contact address:	Not reported Not reported
Contact country:	Not reported
Contact telephone:	(909) 888-8227
Telephone ext.:	316

AVALON SHUTTERS, INC (Continued) **1008194488**

Contact email: Not reported
EPA Region: 09
Classification: Large Quantity Generator
Description: Handler: generates 1,000 kg or more of hazardous waste during any calendar month; or generates more than 1 kg of acutely hazardous waste during any calendar month; or generates more than 100 kg of any residue or contaminated soil, waste or other debris resulting from the cleanup of a spill, into or on any land or water, of acutely hazardous waste during any calendar month; or generates 1 kg or less of acutely hazardous waste during any calendar month, and accumulates more than 1 kg of acutely hazardous waste at any time; or generates 100 kg or less of any residue or contaminated soil, waste or other debris resulting from the cleanup of a spill, into or on any land or water, of acutely hazardous waste during any calendar month, and accumulates more than 100 kg of that material at any time

Owner/Operator Summary:
Owner/operator name: AVALON SHUTTERS, INC
Owner/operator address: 725 S LUGO AVE
SAN BERNARDINO, CA 92406
Owner/operator country: US
Owner/operator telephone: Not reported
Legal status: Private
Owner/Operator Type: Owner
Owner/Op start date: 01/01/1989
Owner/Op end date: Not reported

Owner/operator name: AVALON SHUTTERS, INC
Owner/operator address: Not reported
Not reported
Owner/operator country: US
Owner/operator telephone: Not reported
Legal status: Private
Owner/Operator Type: Operator
Owner/Op start date: 01/01/1989
Owner/Op end date: Not reported

Handler Activities Summary:
U.S. importer of hazardous waste: No
Mixed waste (haz. and radioactive): No
Recycler of hazardous waste: No
Transporter of hazardous waste: No
Treater, storer or disposer of HW: No
Underground injection activity: No
On-site burner exemption: No
Furnace exemption: No
Used oil fuel burner: No
Used oil processor: No
User oil refiner: No
Used oil fuel marketer to burner: No
Used oil Specification marketer: No
Used oil transfer facility: No
Used oil transporter: No
Off-site waste receiver: Commercial status unknown

AVALON SHUTTERS, INC (Continued) **1008194488**

Universal Waste Summary:

Waste type:	Batteries
Accumulated waste on-site:	No
Generated waste on-site:	No
Waste type:	Lamps
Accumulated waste on-site:	No
Generated waste on-site:	No
Waste type:	Pesticides
Accumulated waste on-site:	No
Generated waste on-site:	No
Waste type:	Thermostats
Accumulated waste on-site:	No
Generated waste on-site:	No

Historical Generators:

Date form received by agency:	02/27/2004
Facility name:	AVALON SHUTTERS, INC
Classification:	Large Quantity Generator

Hazardous Waste Summary:

Waste code:	D001
Waste name:	IGNITABLE HAZARDOUS WASTES ARE THOSE WASTES WHICH HAVE A FLASHPOINT OF LESS THAN 140 DEGREES FAHRENHEIT AS DETERMINED BY A PENSKY-MARTENS CLOSED CUP FLASH POINT TESTER. ANOTHER METHOD OF DETERMINING THE FLASH POINT OF A WASTE IS TO REVIEW THE MATERIAL SAFETY DATA SHEET, WHICH CAN BE OBTAINED FROM THE MANUFACTURER OR DISTRIBUTOR OF THE MATERIAL. LACQUER THINNER IS AN EXAMPLE OF A COMMONLY USED SOLVENT WHICH WOULD BE CONSIDERED AS IGNITABLE HAZARDOUS WASTE.
Violation Status:	No violations found

---

16 **AVALON SHUTTERS, INC.** **RCRA-LQG** **1007264041**
725 SOUTH LUGO AVENUE **HAZNET** **CAR000151969**
SAN BERNARDINO, CA 92406

RCRA-LQG:

Date form received by agency:	02/24/2006
Facility name:	AVALON SHUTTERS, INC.
Facility address:	725 SOUTH LUGO AVENUE SAN BERNARDINO, CA 92406
EPA ID:	CAR000151969
Mailing address:	1671A CHAMPAGNE AVENUE ONTARIO, CA 91761
Contact:	BOB MARCYNYSZYN
Contact address:	Not reported Not reported
Contact country:	Not reported
Contact telephone:	(909) 888-8227
Contact email:	BOB@AVALONSHUTTERS.COM
EPA Region:	09
Classification:	Large Quantity Generator
Description:	Handler: generates 1,000 kg or more of hazardous waste during any calendar month; or generates more than 1 kg of acutely hazardous waste during any calendar month; or generates more than 100 kg of any

AVALON SHUTTERS, INC. (Continued) **1007264041**

residue or contaminated soil, waste or other debris resulting from the cleanup of a spill, into or on any land or water, of acutely hazardous waste during any calendar month; or generates 1 kg or less of acutely hazardous waste during any calendar month, and accumulates more than 1 kg of acutely hazardous waste at any time; or generates 100 kg or less of any residue or contaminated soil, waste or other debris resulting from the cleanup of a spill, into or on any land or water, of acutely hazardous waste during any calendar month, and accumulates more than 100 kg of that material at any time

Owner/Operator Summary:

Owner/operator name:	AVALON SHUTTERS, INC.
Owner/operator address:	Not reported
	Not reported
Owner/operator country:	US
Owner/operator telephone:	Not reported
Legal status:	Private
Owner/Operator Type:	Operator
Owner/Op start date:	01/01/1989
Owner/Op end date:	Not reported

Owner/operator name:	AVALON SHUTTERS INC
Owner/operator address:	Not reported
	Not reported
Owner/operator country:	US
Owner/operator telephone:	Not reported
Legal status:	Private
Owner/Operator Type:	Operator
Owner/Op start date:	01/01/1989
Owner/Op end date:	Not reported

Owner/operator name:	AVALON SHUTTERS, INC.
Owner/operator address:	1671A CHAMPAGNE AVENUE
	ONTARIO, CA 91761
Owner/operator country:	US
Owner/operator telephone:	Not reported
Legal status:	Private
Owner/Operator Type:	Owner
Owner/Op start date:	01/01/1989
Owner/Op end date:	Not reported

Owner/operator name:	AVALON SHUTTERS INC
Owner/operator address:	Not reported
	Not reported
Owner/operator country:	US
Owner/operator telephone:	Not reported
Legal status:	Private
Owner/Operator Type:	Owner
Owner/Op start date:	01/01/1989
Owner/Op end date:	Not reported

Handler Activities Summary:

U.S. importer of hazardous waste:	No
Mixed waste (haz. and radioactive):	No
Recycler of hazardous waste:	No
Transporter of hazardous waste:	No

AVALON SHUTTERS, INC. (Continued) **1007264041**

Treater, storer or disposer of HW: No
Underground injection activity: No
On-site burner exemption: No
Furnace exemption: No
Used oil fuel burner: No
Used oil processor: No
User oil refiner: No
Used oil fuel marketer to burner: No
Used oil Specification marketer: No
Used oil transfer facility: No
Used oil transporter: No
Off-site waste receiver: Commercial status unknown

Universal Waste Summary:
Waste type: Batteries
Accumulated waste on-site: No
Generated waste on-site: No

Waste type: Lamps
Accumulated waste on-site: No
Generated waste on-site: No

Waste type: Pesticides
Accumulated waste on-site: No
Generated waste on-site: No

Waste type: Thermostats
Accumulated waste on-site: No
Generated waste on-site: No

Historical Generators:
Date form received by agency: 02/24/2006
Facility name: AVALON SHUTTERS, INC.
Classification: Large Quantity Generator

Date form received by agency: 03/15/2004
Facility name: AVALON SHUTTERS, INC.
Site name: AVALON SHUTTERS INC
Classification: Large Quantity Generator

Hazardous Waste Summary:
Waste code: D001
Waste name: IGNITABLE HAZARDOUS WASTES ARE THOSE WASTES WHICH HAVE A FLASHPOINT OF LESS THAN 140 DEGREES FAHRENHEIT AS DETERMINED BY A PENSKY-MARTENS CLOSED CUP FLASH POINT TESTER. ANOTHER METHOD OF DETERMINING THE FLASH POINT OF A WASTE IS TO REVIEW THE MATERIAL SAFETY DATA SHEET, WHICH CAN BE OBTAINED FROM THE MANUFACTURER OR DISTRIBUTOR OF THE MATERIAL. LACQUER THINNER IS AN EXAMPLE OF A COMMONLY USED SOLVENT WHICH WOULD BE CONSIDERED AS IGNITABLE HAZARDOUS WASTE.

Waste code: D002
Waste name: A WASTE WHICH HAS A PH OF LESS THAN 2 OR GREATER THAN 12.5 IS CONSIDERED TO BE A CORROSIVE HAZARDOUS WASTE. SODIUM HYDROXIDE, A CAUSTIC SOLUTION WITH A HIGH PH, IS OFTEN USED BY INDUSTRIES TO CLEAN OR DEGREASE PARTS. HYDROCHLORIC ACID, A SOLUTION WITH A LOW PH, IS USED BY MANY INDUSTRIES TO CLEAN METAL PARTS PRIOR TO PAINTING. WHEN

AVALON SHUTTERS, INC. (Continued) **1007264041**

THESE CAUSTIC OR ACID SOLUTIONS BECOME CONTAMINATED AND MUST BE DISPOSED, THE WASTE WOULD BE A CORROSIVE HAZARDOUS WASTE.

Waste code: D008
Waste name: LEAD

Waste code: D009
Waste name: MERCURY

Waste code: D001
Waste name: IGNITABLE HAZARDOUS WASTES ARE THOSE WASTES WHICH HAVE A FLASHPOINT OF LESS THAN 140 DEGREES FAHRENHEIT AS DETERMINED BY A PENSKY-MARTENS CLOSED CUP FLASH POINT TESTER. ANOTHER METHOD OF DETERMINING THE FLASH POINT OF A WASTE IS TO REVIEW THE MATERIAL SAFETY DATA SHEET, WHICH CAN BE OBTAINED FROM THE MANUFACTURER OR DISTRIBUTOR OF THE MATERIAL. LACQUER THINNER IS AN EXAMPLE OF A COMMONLY USED SOLVENT WHICH WOULD BE CONSIDERED AS IGNITABLE HAZARDOUS WASTE.

Violation Status: No violations found

HAZNET:

Gepaid: CAR000151969
Contact: ROBERT MARCYUYSZYN, SEC
Telephone: 9098888227
Facility Addr2: Not reported
Mailing Name: Not reported
Mailing Address: 725 S LUGO
Mailing City,St,Zip: SAN BERNARDINO, CA 924080000
Gen County: San Bernardino
TSD EPA ID: CAD008252405
TSD County: Los Angeles
Waste Category: Unspecified solvent mixture Waste
Disposal Method: Recycler
Tons: 3.21
Facility County: Not reported

Gepaid: CAR000151969
Contact: ROBERT MARCYUYSZYN, SEC
Telephone: 9098888227
Facility Addr2: Not reported
Mailing Name: Not reported
Mailing Address: 725 S LUGO
Mailing City,St,Zip: SAN BERNARDINO, CA 924080000
Gen County: San Bernardino
TSD EPA ID: CAD008252405
TSD County: Los Angeles
Waste Category: Unspecified solvent mixture Waste
Disposal Method: Recycler
Tons: 3.21
Facility County: Not reported

17 CVDL-SBDO (C/O EH&S) **RCRA-SQG** **1000275493**
105 W CENTRAL AVE **HAZNET** **CAD982461634**
SAN BERNARDINO, CA 92412

RCRA-SQG:

Date form received by agency:	12/05/1988
Facility name:	CVDL-SBDO (C/O EH&S)
Facility address:	105 W CENTRAL AVE SAN BERNARDINO, CA 92412
EPA ID:	CAD982461634
Mailing address:	UC DAVIS EH&S DAVIS, CA 95616
Contact:	ENVIRONMENTAL MANAGER
Contact address:	105 W CENTRAL AVE SAN BERNARDINO, CA 92412
Contact country:	US
Contact telephone:	(916) 752-3573
Contact email:	Not reported
EPA Region:	09
Land type:	Facility is not located on Indian land. Additional information is not known.
Classification:	Small Small Quantity Generator
Description:	Handler: generates more than 100 and less than 1000 kg of hazardous waste during any calendar month and accumulates less than 6000 kg of hazardous waste at any time; or generates 100 kg or less of hazardous waste during any calendar month, and accumulates more than 1000 kg of hazardous waste at any time

Owner/Operator Summary:

Owner/operator name:	REGENTS OF UNIV OF CA
Owner/operator address:	NOT REQUIRED NOT REQUIRED, ME 99999
Owner/operator country:	Not reported
Owner/operator telephone:	(415) 555-1212
Legal status:	Private
Owner/Operator Type:	Owner
Owner/Op start date:	Not reported
Owner/Op end date:	Not reported
Owner/operator name:	NOT REQUIRED
Owner/operator address:	NOT REQUIRED NOT REQUIRED, ME 99999
Owner/operator country:	Not reported
Owner/operator telephone:	(415) 555-1212
Legal status:	Private
Owner/Operator Type:	Operator
Owner/Op start date:	Not reported
Owner/Op end date:	Not reported

Handler Activities Summary:

U.S. importer of hazardous waste:	No
Mixed waste (haz. and radioactive):	Unknown
Recycler of hazardous waste:	No
Transporter of hazardous waste:	No
Treater, storer or disposer of HW:	No
Underground injection activity:	No
On-site burner exemption:	No
Furnace exemption:	No
Used oil fuel burner:	No

CVDL-SBDO (C/O EH&S) (Continued) **1000275493**

Used oil processor:	No
User oil refiner:	No
Used oil fuel marketer to burner:	No
Used oil Specification marketer:	No
Used oil transfer facility:	No
Used oil transporter:	No
Off-site waste receiver:	Verified to be non-commercial

Facility Has Received Notices of Violations:

Regulation violated:	F - 262.30-34.C
Area of violation:	Generators - General
Date violation determined:	07/22/2002
Date achieved compliance:	07/22/2002
Violation lead agency:	EPA
Enforcement action:	Not reported
Enforcement action date:	07/22/2002
Enf. disposition status:	Not reported
Enf. disp. status date:	Not reported
Enforcement lead agency:	EPA
Proposed penalty amount:	Not reported
Final penalty amount:	Not reported
Paid penalty amount:	Not reported

Evaluation Action Summary:

Evaluation date:	07/22/2002
Evaluation:	NON-FINANCIAL RECORD REVIEW
Area of violation:	Generators - General
Date achieved compliance:	07/22/2002
Evaluation lead agency:	EPA

HAZNET:

Gepaid:	CAD982461634
Contact:	CALIFORNIA VETERINARY DIAGNOST
Telephone:	5307527508
Facility Addr2:	Not reported
Mailing Name:	Not reported
Mailing Address:	PO BOX 1770
Mailing City,St,Zip:	DAVIS, CA 956171770
Gen County:	San Bernardino
TSD EPA ID:	CAD008364432
TSD County:	Los Angeles
Waste Category:	Laboratory waste chemicals
Disposal Method:	Disposal, Other
Tons:	.0150
Facility County:	San Bernardino

Gepaid:	CAD982461634
Contact:	CALIFORNIA VETERINARY DIAGNOST
Telephone:	5307527508
Facility Addr2:	Not reported
Mailing Name:	Not reported
Mailing Address:	PO BOX 1770
Mailing City,St,Zip:	DAVIS, CA 956171770
Gen County:	San Bernardino
TSD EPA ID:	CAD008364432
TSD County:	Los Angeles
Waste Category:	Other inorganic solid waste

CVDL-SBDO (C/O EH&S) (Continued) **1000275493**

Disposal Method: Transfer Station
Tons: .0025
Facility County: San Bernardino

Gepaid: CAD982461634
Contact: CALIFORNIA VETERINARY DIAGNOST
Telephone: 5307527508
Facility Addr2: Not reported
Mailing Name: Not reported
Mailing Address: PO BOX 1770
Mailing City,St,Zip: DAVIS, CA 956171770
Gen County: San Bernardino
TSD EPA ID: CAD050806850
TSD County: Los Angeles
Waste Category: Hydrocarbon solvents (benzene, hexane, Stoddard, etc.)
Disposal Method: Transfer Station
Tons: .6255
Facility County: San Bernardino

Gepaid: CAD982461634
Contact: CALIFORNIA VETERINARY DIAGNOST
Telephone: 5307527508
Facility Addr2: Not reported
Mailing Name: Not reported
Mailing Address: PO BOX 1770
Mailing City,St,Zip: DAVIS, CA 956171770
Gen County: San Bernardino
TSD EPA ID: CAD008364432
TSD County: Los Angeles
Waste Category: Laboratory waste chemicals
Disposal Method: Not reported
Tons: .0150
Facility County: San Bernardino

Gepaid: CAD982461634
Contact: CALIFORNIA VETERINARY DIAGNOST
Telephone: 5307527508
Facility Addr2: Not reported
Mailing Name: Not reported
Mailing Address: PO BOX 1770
Mailing City,St,Zip: DAVIS, CA 956171770
Gen County: San Bernardino
TSD EPA ID: CAD008364432
TSD County: Los Angeles
Waste Category: Other inorganic solid waste
Disposal Method: Not reported
Tons: .0025
Facility County: San Bernardino

Click this hyperlink while viewing on your computer to access
32 additional CA_HAZNET: record(s) in the EDR Site Report.

17 CAHFS, SAN BERNARDINO — **San Bern. Co. Permit** — **S104764500**
105 W CENTRAL AVE — **N/A**
SAN BERNARDINO, CA 92408

San Bern. Co. Permit:

Region:	SAN BERNARDINO
Facility ID:	FA0001666
Owner:	UC DAVIS
Permit Number:	PT0004822
Permit Category:	GENERATOR - 11-25 EMPLOYEES
Facility Status:	ACTIVE
Expiration Date:	7/31/2010 12:00:00AM

Region:	SAN BERNARDINO
Facility ID:	FA0001666
Owner:	UC DAVIS
Permit Number:	PT0004820
Permit Category:	CE ANNUAL FEE
Facility Status:	ACTIVE
Expiration Date:	7/31/2010 12:00:00AM

Region:	SAN BERNARDINO
Facility ID:	FA0001666
Owner:	UC DAVIS
Permit Number:	PT0004819
Permit Category:	HAZMAT HANDLER 11-25 EMPLOYEES (W/GEN PRMT)
Facility Status:	ACTIVE
Expiration Date:	7/31/2010 12:00:00AM

---

17 NATIONAL ORANGE SHOW/EAST PARKING LOT — **CA FID UST** — **S101591457**
110 W CENTRAL — **SWEEPS UST** — **N/A**
SAN BERNARDINO, CA 92408

CA FID UST:

Facility ID:	36008213
Regulated By:	UTNKI
Regulated ID:	Not reported
Cortese Code:	Not reported
SIC Code:	Not reported
Facility Phone:	Not reported
Mail To:	Not reported
Mailing Address:	689 S E ST
Mailing Address 2:	Not reported
Mailing City,St,Zip:	SAN BERNARDINO 92408
Contact:	Not reported
Contact Phone:	Not reported
DUNs Number:	Not reported
NPDES Number:	Not reported
EPA ID:	Not reported
Comments:	Not reported
Status:	Inactive

SWEEPS UST:

Status:	Not reported
Comp Number:	56840
Number:	Not reported
Board Of Equalization:	Not reported
Ref Date:	Not reported
Act Date:	Not reported

NATIONAL ORANGE SHOW/EAST PARKING LOT (Continued) **S101591457**

Created Date:	Not reported
Tank Status:	Not reported
Owner Tank Id:	Not reported
Swrcb Tank Id:	36-000-056840-000001
Actv Date:	Not reported
Capacity:	10000
Tank Use:	EMPTY
Stg:	PRODUCT
Content:	Not reported
Number Of Tanks:	1

---

17 **STEPHEN PASSY AND ASSOCIATES INC** **RCRA-SQG** **1007370074**
175 W CENTRAL AVE **HAZNET** **CAR000152280**
SAN BERNARDINO, CA 92408

RCRA-SQG:

Date form received by agency:	03/31/2004
Facility name:	STEPHEN PASSY AND ASSOCIATES INC
Facility address:	175 W CENTRAL AVE SAN BERNARDINO, CA 92408
EPA ID:	CAR000152280
Contact:	CHRIS P STUBBLEFIELD
Contact address:	175 W CENTRAL AVE SAN BERNARDINO, CA 92408
Contact country:	US
Contact telephone:	909-888-2285
Contact email:	Not reported
EPA Region:	09
Classification:	Small Small Quantity Generator
Description:	Handler: generates more than 100 and less than 1000 kg of hazardous waste during any calendar month and accumulates less than 6000 kg of hazardous waste at any time; or generates 100 kg or less of hazardous waste during any calendar month, and accumulates more than 1000 kg of hazardous waste at any time

Owner/Operator Summary:

Owner/operator name:	NATIONAL ORANGE SHOW
Owner/operator address:	Not reported Not reported
Owner/operator country:	US
Owner/operator telephone:	Not reported
Legal status:	State
Owner/Operator Type:	Owner
Owner/Op start date:	01/01/1928
Owner/Op end date:	Not reported

Owner/operator name:	CHRIS STUBBLEFIELD
Owner/operator address:	Not reported Not reported
Owner/operator country:	US
Owner/operator telephone:	Not reported
Legal status:	Private
Owner/Operator Type:	Operator
Owner/Op start date:	11/01/2003
Owner/Op end date:	Not reported

STEPHEN PASSY AND ASSOCIATES INC (Continued) **1007370074**

Handler Activities Summary:

U.S. importer of hazardous waste:	No
Mixed waste (haz. and radioactive):	No
Recycler of hazardous waste:	No
Transporter of hazardous waste:	No
Treater, storer or disposer of HW:	No
Underground injection activity:	No
On-site burner exemption:	No
Furnace exemption:	No
Used oil fuel burner:	No
Used oil processor:	No
User oil refiner:	No
Used oil fuel marketer to burner:	No
Used oil Specification marketer:	No
Used oil transfer facility:	No
Used oil transporter:	No
Off-site waste receiver:	Commercial status unknown

Historical Generators:

Date form received by agency:	03/31/2004
Facility name:	STEPHEN PASSY AND ASSOCIATES INC
Classification:	Small Quantity Generator

Hazardous Waste Summary:

Waste code:	D001
Waste name:	IGNITABLE HAZARDOUS WASTES ARE THOSE WASTES WHICH HAVE A FLASHPOINT OF LESS THAN 140 DEGREES FAHRENHEIT AS DETERMINED BY A PENSKY-MARTENS CLOSED CUP FLASH POINT TESTER. ANOTHER METHOD OF DETERMINING THE FLASH POINT OF A WASTE IS TO REVIEW THE MATERIAL SAFETY DATA SHEET, WHICH CAN BE OBTAINED FROM THE MANUFACTURER OR DISTRIBUTOR OF THE MATERIAL. LACQUER THINNER IS AN EXAMPLE OF A COMMONLY USED SOLVENT WHICH WOULD BE CONSIDERED AS IGNITABLE HAZARDOUS WASTE.
Violation Status:	No violations found

HAZNET:

Gepaid:	CAR000152280
Contact:	KENNETH SPARKIE CLARK
Telephone:	9098882285
Facility Addr2:	Not reported
Mailing Name:	Not reported
Mailing Address:	175 W CENTRAL AVE
Mailing City,St,Zip:	SAN BERNARDINO, CA 924082113
Gen County:	San Bernardino
TSD EPA ID:	CAD981696420
TSD County:	Los Angeles
Waste Category:	Aqueous solution with less than 10% total organic residues
Disposal Method:	Recycler
Tons:	1.87
Facility County:	Not reported

17 **DA HOT SPOT** **San Bern. Co. Permit** **S110071661**
194 W CENTRAL AVE **N/A**
SAN BERNARDINO, CA 92404

San Bern. Co. Permit:
Region: SAN BERNARDINO
Facility ID: FA0012849
Owner: OCHOA, STEVEN
Permit Number: PT0022443
Permit Category: HAZMAT HANDLER 0-10 EMPLOYEES
Facility Status: ACTIVE
Expiration Date: 10/31/2010 12:00:00AM

---

18 **ROMERO'S FOOD PRODUCTS** **San Bern. Co. Permit** **S102042196**
993 S WATERMAN AVE **N/A**
SAN BERNARDINO, CA 92408

San Bern. Co. Permit:
Region: SAN BERNARDINO
Facility ID: FA0005793
Owner: ROMERO, LEO & RAUL
Permit Number: PT0006398
Permit Category: SPECIAL HANDLER
Facility Status: ACTIVE
Expiration Date: 11/30/2010 12:00:00AM

Region: SAN BERNARDINO
Facility ID: FA0005793
Owner: ROMERO, LEO & RAUL
Permit Number: PT0006399
Permit Category: SPECIAL GENERATOR(B)
Facility Status: ACTIVE
Expiration Date: 11/30/2010 12:00:00AM

---

19 **MEADOWBROOK DAIRY** **San Bern. Co. Permit** **S108536471**
1335 WATERMAN AVE **N/A**
SAN BERNARDINO, CA 92408

San Bern. Co. Permit:
Region: SAN BERNARDINO
Facility ID: FA0000564
Owner: MEADOWBROOK DAIRY
Permit Number: PT0003764
Permit Category: HAZMAT HANDLER - AGRICULTURAL(FE)
Facility Status: INACTIVE
Expiration Date: 4/30/1991 12:00:00AM

19 **ARB INC** **HAZNET** **S108197906**
1291 S WATERMAN AVE **N/A**
SAN BERNARDINO, CA 92408

HAZNET:

Gepaid:	CAL000284151
Contact:	KELLY WALKER
Telephone:	7602751698
Facility Addr2:	Not reported
Mailing Name:	Not reported
Mailing Address:	26000 COMMERCENTRE
Mailing City,St,Zip:	LAKE FOREST, CA 92630
Gen County:	San Bernardino
TSD EPA ID:	NVT330010000
TSD County:	99
Waste Category:	Other organic solids
Disposal Method:	Disposal, Land Fill
Tons:	0.5
Facility County:	Not reported

---

19 **CR ENGLAND** **San Bern. Co. Permit** **S104905570**
1245 S WATERMAN AVE **HAZNET** **N/A**
SAN BERNARDINO, CA 92408

San Bern. Co. Permit:

Region:	SAN BERNARDINO
Facility ID:	FA0003645
Owner:	VERIZON CALIFORNIA, INC.
Permit Number:	PT0010309
Permit Category:	UST OWNERSHIP/OPERATING PERMIT (PER UST)
Facility Status:	ACTIVE
Expiration Date:	7/31/2010 12:00:00AM

Region:	SAN BERNARDINO
Facility ID:	FA0003645
Owner:	VERIZON CALIFORNIA, INC.
Permit Number:	PT0005188
Permit Category:	HAZMAT HANDLER 0-10 EMPLOYEES
Facility Status:	ACTIVE
Expiration Date:	7/31/2010 12:00:00AM

HAZNET:

Gepaid:	CAC002636723
Contact:	WILLIE CAMPOS
Telephone:	6263345596
Facility Addr2:	Not reported
Mailing Name:	Not reported
Mailing Address:	4701 W 2100 SOUTH
Mailing City,St,Zip:	WEST VALLEY CITY, UT 84120
Gen County:	San Bernardino
TSD EPA ID:	AZR000501510
TSD County:	Not reported
Waste Category:	Other organic solids
Disposal Method:	H141
Tons:	2.8
Facility County:	San Bernardino

Gepaid:	CAC002636723
Contact:	WILLIE CAMPOS

CR ENGLAND (Continued) **S104905570**

Telephone:	6263345596
Facility Addr2:	Not reported
Mailing Name:	Not reported
Mailing Address:	4701 W 2100 SOUTH
Mailing City,St,Zip:	WEST VALLEY CITY, UT 84120
Gen County:	San Bernardino
TSD EPA ID:	CAT080013352
TSD County:	Los Angeles
Waste Category:	Unspecified oil-containing waste
Disposal Method:	H039
Tons:	0.06255
Facility County:	San Bernardino

---

19 **VALLEY GAS / AUTO REPAIR** **HIST CORTESE** **S103625053**
1195 WATERMAN AVE **LUST** **N/A**
SAN BERNARDINO, CA 92408 **HAZNET**

CORTESE:

Region:	CORTESE
Facility County Code:	36
Reg By:	LTNKA
Reg Id:	083603599T

LUST REG 8:

Region:	8
County:	San Bernardino
Regional Board:	Santa Ana Region
Facility Status:	Case Closed
Case Number:	083603599T
Local Case Num:	99133
Case Type:	Soil only
Substance:	Gasoline
Qty Leaked:	Not reported
Abate Method:	Not reported
Cross Street:	E. ORANGE SHOW ROAD
Enf Type:	Not reported
Funding:	Not reported
How Discovered:	Tank Closure
How Stopped:	Not reported
Leak Cause:	UNK
Leak Source:	UNK
Global ID:	T0607100624
How Stopped Date:	9/30/1999
Enter Date:	1/26/2000
Review Date:	9/30/1999
Prelim Assess:	Not reported
Discover Date:	9/30/1999
Enforcement Date:	Not reported
Close Date:	1/4/2001
Workplan:	Not reported
Pollution Char:	Not reported
Remed Plan:	8/14/2000
Remed Action:	9/28/2000
Monitoring:	Not reported
Enter Date:	1/26/2000
GW Qualifies:	Not reported
Soil Qualifies:	=

VALLEY GAS / AUTO REPAIR (Continued) **S103625053**

Operator:	Not reported
Facility Contact:	Not reported
Interim:	Not reported
Oversite Program:	LUST
Latitude:	34.079983
Longitude:	-117.278433
MTBE Date:	Not reported
Max MTBE GW:	Not reported
MTBE Concentration:	1
Max MTBE Soil:	129
MTBE Fuel:	1
MTBE Tested:	MTBE Detected. Site tested for MTBE & MTBE detected
MTBE Class:	*
Staff:	RS
Staff Initials:	JC3
Lead Agency:	Local Agency
Local Agency:	36000L
Hydr Basin #:	UPPER SANTA ANA VALL
Beneficial:	Not reported
Priority:	Not reported
Cleanup Fund Id:	Not reported
Work Suspended:	No
Summary:	Not reported

HAZNET:

Gepaid:	CLU970019447
Contact:	DTSC CLU/ERU
Telephone:	0000000000
Facility Addr2:	Not reported
Mailing Name:	Not reported
Mailing Address:	PO BOX 806
Mailing City,St,Zip:	SACRAMENTO, CA 958120806
Gen County:	San Bernardino
TSD EPA ID:	CAD028409019
TSD County:	Los Angeles
Waste Category:	Other organic solids
Disposal Method:	Transfer Station
Tons:	.0750
Facility County:	San Bernardino

---

19 **VALLEY GAS / AUTO REPAIR** **LUST** **S109285290**
1195 S WATERMAN AVE **N/A**
SAN BERNARDINO, CA 92408

LUST:

Region:	STATE
Global Id:	T0607100624
Latitude:	34.0798159
Longitude:	-117.278586
Case Type:	LUST Cleanup Site
Status:	Completed - Case Closed
Status Date:	2001-01-04 00:00:00
Lead Agency:	SAN BERNARDINO COUNTY LOP
Case Worker:	JC3
Local Agency:	SAN BERNARDINO COUNTY LOP
RB Case Number:	083603599T
LOC Case Number:	99133

VALLEY GAS / AUTO REPAIR (Continued) **S109285290**

File Location: Local Agency
Potential Media Affect: Soil
Potential Contaminants of Concern: Gasoline
Site History: Not reported

---

19 **CHEN-LA AUTO REPAIR** **San Bern. Co. Permit** **S109521087**
1195 S WATERMAN AVE **N/A**
SAN BERNARDINO, CA 92408

San Bern. Co. Permit:
Region: SAN BERNARDINO
Facility ID: FA0001875
Owner: JAMES KEO
Permit Number: PT0001109
Permit Category: SPECIAL HANDLER
Facility Status: ACTIVE
Expiration Date: 1/31/2011 12:00:00AM

Region: SAN BERNARDINO
Facility ID: FA0001875
Owner: JAMES KEO
Permit Number: PT0001108
Permit Category: SPECIAL GENERATOR(B)
Facility Status: ACTIVE
Expiration Date: 1/31/2011 12:00:00AM

---

19 **ORANGE SHOW SHELL** **San Bern. Co. Permit** **S108724290**
1194 S WATERMAN AVE **N/A**
SAN BERNARDINO, CA 92408

San Bern. Co. Permit:
Region: SAN BERNARDINO
Facility ID: FA0010222
Owner: B & M OIL SERVICES INC.
Permit Number: PT0019361
Permit Category: UST OWNERSHIP/OPERATING PERMIT (PER UST)
Facility Status: ACTIVE
Expiration Date: 9/30/2009 12:00:00AM

Region: SAN BERNARDINO
Facility ID: FA0010222
Owner: B & M OIL SERVICES INC.
Permit Number: PT0019363
Permit Category: UST OWNERSHIP/OPERATING PERMIT (PER UST)
Facility Status: ACTIVE
Expiration Date: 9/30/2009 12:00:00AM

Region: SAN BERNARDINO
Facility ID: FA0010222
Owner: B & M OIL SERVICES INC.
Permit Number: PT0019360
Permit Category: HAZMAT HANDLER - UST ONLY
Facility Status: ACTIVE
Expiration Date: 9/30/2009 12:00:00AM

Region: SAN BERNARDINO

ORANGE SHOW SHELL (Continued) **S108724290**

Facility ID: FA0010222
Owner: B & M OIL SERVICES INC.
Permit Number: PT0019372
Permit Category: SPECIAL GENERATOR(B)
Facility Status: ACTIVE
Expiration Date: 9/30/2010 12:00:00AM

Region: SAN BERNARDINO
Facility ID: FA0010222
Owner: B & M OIL SERVICES INC.
Permit Number: PT0019362
Permit Category: UST OWNERSHIP/OPERATING PERMIT (PER UST)
Facility Status: ACTIVE
Expiration Date: 9/30/2009 12:00:00AM

Region: SAN BERNARDINO
Facility ID: FA0010222
Owner: B & M OIL SERVICES INC.
Permit Number: PT0019373
Permit Category: HAZMAT HANDLER 0-10 EMPLOYEES (W/GEN PRMT)
Facility Status: INACTIVE
Expiration Date: 9/30/2009 12:00:00AM

---

19 **FRANK'S FENCE** **HIST CORTESE** **S103968654**
1145 WATERMAN AVE **LUST** **N/A**
SAN BERNARDINO, CA 92408 **HAZNET**

CORTESE:
Region: CORTESE
Facility County Code: 36
Reg By: LTNKA
Reg Id: 083601117T

LUST REG 8:
Region: 8
County: San Bernardino
Regional Board: Santa Ana Region
Facility Status: Case Closed
Case Number: 083601117T
Local Case Num: 90004
Case Type: Aquifer affected
Substance: Unleaded Gasoline
Qty Leaked: Not reported
Abate Method: Not reported
Cross Street: ENNIS
Enf Type: CLOS
Funding: Not reported
How Discovered: Tank Closure
How Stopped: Not reported
Leak Cause: UNK
Leak Source: Piping
Global ID: T0607100126
How Stopped Date: 11/29/1988
Enter Date: 1/4/1989
Review Date: Not reported
Prelim Assess: Not reported
Discover Date: 11/29/1988

FRANK'S FENCE (Continued) **S103968654**

Enforcement Date:	Not reported
Close Date:	11/20/1998
Workplan:	Not reported
Pollution Char:	1/4/1989
Remed Plan:	Not reported
Remed Action:	Not reported
Monitoring:	Not reported
Enter Date:	1/4/1989
GW Qualifies:	Not reported
Soil Qualifies:	Not reported
Operator:	Not reported
Facility Contact:	Not reported
Interim:	Not reported
Oversite Program:	LUST
Latitude:	34.0808717
Longitude:	-117.2786417
MTBE Date:	Not reported
Max MTBE GW:	Not reported
MTBE Concentration:	3
Max MTBE Soil:	Not reported
MTBE Fuel:	1
MTBE Tested:	MTBE Detected. Site tested for MTBE & MTBE detected
MTBE Class:	*
Staff:	VJJ
Staff Initials:	CB5
Lead Agency:	Local Agency
Local Agency:	36000L
Hydr Basin #:	UPPER SANTA ANA VALL
Beneficial:	Not reported
Priority:	Not reported
Cleanup Fund Id:	Not reported
Work Suspended:	Not reported
Summary:	THREE GROUNDWATER MONITORING WELLS INSTALLED 4/22/91. GROUNDWATER CONTAMINATION FOUND.

HAZNET:

Gepaid:	CAC001360888
Contact:	HUD
Telephone:	0000000000
Facility Addr2:	Not reported
Mailing Name:	Not reported
Mailing Address:	2086 S E ST STE 204
Mailing City,St,Zip:	SAN BERNARDINO, CA 924080000
Gen County:	San Bernardino
TSD EPA ID:	CAD982444481
TSD County:	San Bernardino
Waste Category:	Household waste
Disposal Method:	Transfer Station
Tons:	.0208
Facility County:	San Bernardino

19 **FRANK'S FENCE** **LUST** **S109285213**
1145 S WATERMAN AVE **N/A**
SAN BERNARDINO, CA 92408

LUST:

Region:	STATE
Global Id:	T0607100126
Latitude:	34.0803993
Longitude:	-117.278594
Case Type:	LUST Cleanup Site
Status:	Completed - Case Closed
Status Date:	1998-11-20 00:00:00
Lead Agency:	SAN BERNARDINO COUNTY LOP
Case Worker:	CB5
Local Agency:	SAN BERNARDINO COUNTY LOP
RB Case Number:	083601117T
LOC Case Number:	90004
File Location:	Local Agency
Potential Media Affect:	Aquifer used for drinking water supply
Potential Contaminants of Concern:	Gasoline
Site History:	Not reported

---

19 **KMART ENTERPRISES** **HIST UST** **U001576181**
4305-999 WATERMAN AVENUE **N/A**
SAN BERNARDINO, CA 92410

HIST UST:

Region:	STATE
Facility ID:	00000014441
Facility Type:	Other
Other Type:	AUTO REPAIR
Total Tanks:	0002
Contact Name:	Not reported
Telephone:	7148842303
Owner Name:	KMART CORPORATION
Owner Address:	P. O. BOX 3150
Owner City,St,Zip:	TROY, MI 48084
Tank Num:	001
Container Num:	4144
Year Installed:	1969
Tank Capacity:	00000500
Tank Used for:	WASTE
Type of Fuel:	WASTE OIL
Tank Construction:	3/16" inches
Leak Detection:	Pressure Test
Tank Num:	002
Container Num:	4144
Year Installed:	1982
Tank Capacity:	00000500
Tank Used for:	WASTE
Type of Fuel:	WASTE OIL
Tank Construction:	3/16" inches
Leak Detection:	Pressure Test

20 **JOB OPTIONS, INC** **San Bern. Co. Permit** **S106718509**
1110 S WASHINGTON ST **N/A**
SAN BERNARDINO, CA 92408

San Bern. Co. Permit:

Region:	SAN BERNARDINO
Facility ID:	FA0009369
Owner:	JOB OPTIONS, INC
Permit Number:	PT0016033
Permit Category:	HAZMAT HANDLER 0-10 EMPLOYEES
Facility Status:	ACTIVE
Expiration Date:	12/31/2010 12:00:00AM

---

21 **TEXACO SERVICE STATION** **RCRA-SQG** **1005441159**
505 ORANGE SHOW **HAZNET** **CAR000116194**
SAN BERNARDINO, CA 92408

RCRA-SQG:

Date form received by agency:	05/14/2002
Facility name:	TEXACO SERVICE STATION
Facility address:	505 ORANGE SHOW S A P 135884 SAN BERNARDINO, CA 92408
EPA ID:	CAR000116194
Mailing address:	P O BOX 2648 HOUSTON, TX 772522648
Contact:	SONDRA BIENVENU
Contact address:	P O BOX 2648 HOUSTON, TX 772522648
Contact country:	US
Contact telephone:	(713) 241-5036
Contact email:	Not reported
EPA Region:	09
Classification:	Small Small Quantity Generator
Description:	Handler: generates more than 100 and less than 1000 kg of hazardous waste during any calendar month and accumulates less than 6000 kg of hazardous waste at any time; or generates 100 kg or less of hazardous waste during any calendar month, and accumulates more than 1000 kg of hazardous waste at any time

Owner/Operator Summary:

Owner/operator name:	EQUILON ENT LLC DBA S O P US
Owner/operator address:	P O BOX 2648 HOUSTON, TX 77252
Owner/operator country:	Not reported
Owner/operator telephone:	(713) 241-5036
Legal status:	Private
Owner/Operator Type:	Owner
Owner/Op start date:	Not reported
Owner/Op end date:	Not reported

Handler Activities Summary:

U.S. importer of hazardous waste:	No
Mixed waste (haz. and radioactive):	Unknown
Recycler of hazardous waste:	No
Transporter of hazardous waste:	No
Treater, storer or disposer of HW:	No
Underground injection activity:	No
On-site burner exemption:	No

TEXACO SERVICE STATION (Continued) **1005441159**

Furnace exemption:	No
Used oil fuel burner:	No
Used oil processor:	No
User oil refiner:	No
Used oil fuel marketer to burner:	No
Used oil Specification marketer:	No
Used oil transfer facility:	No
Used oil transporter:	No
Off-site waste receiver:	Verified to be non-commercial

Hazardous Waste Summary:

Waste code:	D001
Waste name:	IGNITABLE HAZARDOUS WASTES ARE THOSE WASTES WHICH HAVE A FLASHPOINT OF LESS THAN 140 DEGREES FAHRENHEIT AS DETERMINED BY A PENSKY-MARTENS CLOSED CUP FLASH POINT TESTER. ANOTHER METHOD OF DETERMINING THE FLASH POINT OF A WASTE IS TO REVIEW THE MATERIAL SAFETY DATA SHEET, WHICH CAN BE OBTAINED FROM THE MANUFACTURER OR DISTRIBUTOR OF THE MATERIAL. LACQUER THINNER IS AN EXAMPLE OF A COMMONLY USED SOLVENT WHICH WOULD BE CONSIDERED AS IGNITABLE HAZARDOUS WASTE.
Waste code:	D018
Waste name:	BENZENE
Violation Status:	No violations found

HAZNET:

Gepaid:	CAR000116194
Contact:	Sondra Bienvenu
Telephone:	7132415036
Facility Addr2:	Not reported
Mailing Name:	Not reported
Mailing Address:	PO BOX 2648
Mailing City,St,Zip:	Houston, TX 772522648
Gen County:	San Bernardino
TSD EPA ID:	Not reported
TSD County:	Los Angeles
Waste Category:	Aqueous solution with less than 10% total organic residues
Disposal Method:	Treatment, Tank
Tons:	0.54
Facility County:	Not reported

Gepaid:	CAR000116194
Contact:	Sondra Bienvenu
Telephone:	7132415036
Facility Addr2:	Not reported
Mailing Name:	Not reported
Mailing Address:	PO BOX 2648
Mailing City,St,Zip:	Houston, TX 772522648
Gen County:	San Bernardino
TSD EPA ID:	Not reported
TSD County:	Los Angeles
Waste Category:	Tank bottom waste
Disposal Method:	Treatment, Tank
Tons:	0.87
Facility County:	Not reported

21 SHELL SERVICE STATION **LUST** **S105790855**
505 ORANGE SHOW ROAD **N/A**
SAN BERNARDINO, CA 92408

LUST:

Region:	STATE
Global Id:	T0607195783
Latitude:	34.0789406666666
Longitude:	-117.294538
Case Type:	LUST Cleanup Site
Status:	Open - Site Assessment
Status Date:	2003-03-10 00:00:00
Lead Agency:	SANTA ANA RWQCB (REGION 8)
Case Worker:	CAB
Local Agency:	SAN BERNARDINO COUNTY LOP
RB Case Number:	083604076T
LOC Case Number:	2003004
File Location:	Local Agency
Potential Media Affect:	Aquifer used for drinking water supply
Potential Contaminants of Concern:	Fuel Oxygenates, Gasoline, * * TERT-BUTYL ALCOHOL (TBA), * TERT-BUTYL ALCOHOL (TBA)
Site History:	Not reported

LUST REG 8:

Region:	8
County:	San Bernardino
Regional Board:	Santa Ana Region
Facility Status:	Pollution Characterization
Case Number:	Not reported
Local Case Num:	2003004
Case Type:	Aquifer affected
Substance:	DIPE, 800661
Qty Leaked:	Not reported
Abate Method:	Not reported
Cross Street:	Not reported
Enf Type:	Not reported
Funding:	Not reported
How Discovered:	Subsurface Monitoring
How Stopped:	Not reported
Leak Cause:	UNK
Leak Source:	UNK
Global ID:	T0607195783
How Stopped Date:	Not reported
Enter Date:	Not reported
Review Date:	Not reported
Prelim Assess:	Not reported
Discover Date:	12/12/2002
Enforcement Date:	Not reported
Close Date:	Not reported
Workplan:	Not reported
Pollution Char:	3/10/2003
Remed Plan:	Not reported
Remed Action:	Not reported
Monitoring:	Not reported
Enter Date:	Not reported
GW Qualifies:	=
Soil Qualifies:	=
Operator:	Not reported
Facility Contact:	Not reported

SHELL SERVICE STATION (Continued) **S105790855**

Interim:	Not reported
Oversite Program:	LUST
Latitude:	0
Longitude:	0
MTBE Date:	4/4/2003
Max MTBE GW:	500
MTBE Concentration:	0
Max MTBE Soil:	5200
MTBE Fuel:	0
MTBE Tested:	MTBE Detected. Site tested for MTBE & MTBE detected
MTBE Class:	*
Staff:	CAB
Staff Initials:	CR2
Lead Agency:	Local Agency
Local Agency:	36000L
Hydr Basin #:	Not reported
Beneficial:	MUN
Priority:	A1
Cleanup Fund Id:	Not reported
Work Suspended:	Not reported
Summary:	Not reported

---

21 **SHELL SERVICE STATION** **LUST** **S105624557**
505 ORANGE SHOW RD **N/A**
SAN BERNARDINO, CA 92408

LUST:

Region:	STATE
Global Id:	T0607100097
Latitude:	34.07896
Longitude:	-117.294698
Case Type:	LUST Cleanup Site
Status:	Completed - Case Closed
Status Date:	1988-06-27 00:00:00
Lead Agency:	SAN BERNARDINO COUNTY LOP
Case Worker:	BM7
Local Agency:	SAN BERNARDINO COUNTY LOP
RB Case Number:	083600929T
LOC Case Number:	87054
File Location:	Local Agency
Potential Media Affect:	Soil
Potential Contaminants of Concern:	Other Solvent or Non-Petroleum Hydrocarbon
Site History:	Not reported

LUST REG 8:

Region:	8
County:	San Bernardino
Regional Board:	Santa Ana Region
Facility Status:	Case Closed
Case Number:	083600929T
Local Case Num:	87054
Case Type:	Soil only
Substance:	Hydrocarbons
Qty Leaked:	Not reported
Abate Method:	Not reported
Cross Street:	E STREET
Enf Type:	CLOS

SHELL SERVICE STATION (Continued) **S105624557**

Funding:	Not reported
How Discovered:	Not reported
How Stopped:	Not reported
Leak Cause:	Not reported
Leak Source:	Not reported
Global ID:	T0607100097
How Stopped Date:	Not reported
Enter Date:	6/20/1988
Review Date:	Not reported
Prelim Assess:	Not reported
Discover Date:	4/3/1986
Enforcement Date:	Not reported
Close Date:	6/27/1988
Workplan:	Not reported
Pollution Char:	Not reported
Remed Plan:	Not reported
Remed Action:	Not reported
Monitoring:	Not reported
Enter Date:	6/20/1988
GW Qualifies:	Not reported
Soil Qualifies:	Not reported
Operator:	Not reported
Facility Contact:	Not reported
Interim:	Not reported
Oversite Program:	LUST
Latitude:	34.07975351
Longitude:	-117.2939317
MTBE Date:	Not reported
Max MTBE GW:	Not reported
MTBE Concentration:	0
Max MTBE Soil:	Not reported
MTBE Fuel:	0
MTBE Tested:	Not Required to be Tested.
MTBE Class:	*
Staff:	CAB
Staff Initials:	BM7
Lead Agency:	Local Agency
Local Agency:	36000L
Hydr Basin #:	UPPER SANTA ANA VALL
Beneficial:	Not reported
Priority:	Not reported
Cleanup Fund Id:	Not reported
Work Suspended:	Not reported
Summary:	Not reported

---

21 **HOME LUMBER COMPANY, INC.** **CA FID UST** **S101619513**
24345 PIONEER ST **SWEEPS UST** **N/A**
SAN BERNARDINO, CA 92408

CA FID UST:

Facility ID:	36009024
Regulated By:	UTNKA
Regulated ID:	00044864
Cortese Code:	Not reported
SIC Code:	Not reported
Facility Phone:	Not reported
Mail To:	Not reported
Mailing Address:	P O BOX

HOME LUMBER COMPANY, INC. (Continued) **S101619513**

Mailing Address 2: Not reported
Mailing City,St,Zip: SAN BERNARDINO 92408
Contact: Not reported
Contact Phone: Not reported
DUNs Number: Not reported
NPDES Number: Not reported
EPA ID: Not reported
Comments: Not reported
Status: Active

SWEEPS UST:
Status: A
Comp Number: 44864
Number: 9
Board Of Equalization: 44-021062
Ref Date: 09-11-91
Act Date: 09-11-91
Created Date: 02-29-88
Tank Status: A
Owner Tank Id: #3
Swrcb Tank Id: 36-000-044864-000001
Actv Date: 07-01-85
Capacity: 10000
Tank Use: M.V. FUEL
Stg: P
Content: DIESEL
Number Of Tanks: 2

Status: A
Comp Number: 44864
Number: 9
Board Of Equalization: 44-021062
Ref Date: 09-11-91
Act Date: 09-11-91
Created Date: 02-29-88
Tank Status: A
Owner Tank Id: #4
Swrcb Tank Id: 36-000-044864-000002
Actv Date: 07-01-85
Capacity: 10000
Tank Use: M.V. FUEL
Stg: P
Content: REG UNLEADED
Number Of Tanks: Not reported

---

21 **HOME LUMBER COMPANY, INC.** **HIST UST** **U001576055**
24345 PIONEER STREET **N/A**
SAN BERNARDINO, CA 92408

HIST UST:
Region: STATE
Facility ID: 00000044864
Facility Type: Other
Other Type: LUMBER & PLYWOOD SAL
Total Tanks: 0002
Contact Name: MILTON E. JOHNSON
Telephone: 7143811771

HOME LUMBER COMPANY, INC. (Continued) **U001576055**

Owner Name: HOME LUMBER COMPANY, INC.
Owner Address: 24345 PIONEER STREET
Owner City,St,Zip: SAN BERNARDINO, CA 92408

Tank Num: 001
Container Num: #3
Year Installed: 1982
Tank Capacity: 00010000
Tank Used for: PRODUCT
Type of Fuel: DIESEL
Tank Construction: Not reported
Leak Detection: Pressure Test

Tank Num: 002
Container Num: #4
Year Installed: 1982
Tank Capacity: 00010000
Tank Used for: PRODUCT
Type of Fuel: UNLEADED
Tank Construction: Not reported
Leak Detection: Pressure Test

---

22 **HAZ MAT TRANS INC** **RCRA-NonGen** **1000123780**
230 E DUMAS ST **PADS** **CAT080012800**
SAN BERNARDINO, CA 92408 **FINDS**
San Bern. Co. Permit
HAZNET

RCRA-NonGen:
Date form received by agency: 02/04/2003
Facility name: HAZ MAT TRANS INC
Facility address: 230 E DUMAS ST
SAN BERNARDINO, CA 92408
EPA ID: CAT080012800
Mailing address: P O BOX 5129
SAN BERNARDINO, CA 92412
Contact: DEVA J MC KNIGHT
Contact address: P O BOX 5129
SAN BERNARDINO, CA 92412
Contact country: US
Contact telephone: (909) 889-5607
Contact email: Not reported
EPA Region: 09
Land type: Private
Classification: Non-Generator
Description: Handler: Non-Generators do not presently generate hazardous waste

Owner/Operator Summary:
Owner/operator name: HAZ MAT TRANS INC
Owner/operator address: Not reported
Not reported
Owner/operator country: US
Owner/operator telephone: Not reported
Legal status: Private
Owner/Operator Type: Operator
Owner/Op start date: 04/15/1987
Owner/Op end date: Not reported

HAZ MAT TRANS INC (Continued) **1000123780**

Owner/operator name: CARL AND DEVA MC KNIGHT TRUST
Owner/operator address: P O BOX 5129
SAN BERNARDINO, CA 92412
Owner/operator country: US
Owner/operator telephone: (909) 889-5607
Legal status: Private
Owner/Operator Type: Owner
Owner/Op start date: 05/23/2000
Owner/Op end date: Not reported

Handler Activities Summary:
U.S. importer of hazardous waste: No
Mixed waste (haz. and radioactive): No
Recycler of hazardous waste: No
Transporter of hazardous waste: Yes
Treater, storer or disposer of HW: No
Underground injection activity: No
On-site burner exemption: No
Furnace exemption: No
Used oil fuel burner: No
Used oil processor: No
User oil refiner: No
Used oil fuel marketer to burner: No
Used oil Specification marketer: No
Used oil transfer facility: No
Used oil transporter: No
Off-site waste receiver: Commercial status unknown

Historical Generators:
Date form received by agency: 07/06/2000
Facility name: HAZ MAT TRANS INC
Classification: Not a generator, verified

Facility Has Received Notices of Violations:
Regulation violated: F - 263
Area of violation: Transporters - General
Date violation determined: 05/26/1998
Date achieved compliance: 05/28/1998
Violation lead agency: State
Enforcement action: WRITTEN INFORMAL
Enforcement action date: 05/26/1998
Enf. disposition status: Not reported
Enf. disp. status date: Not reported
Enforcement lead agency: State
Proposed penalty amount: Not reported
Final penalty amount: Not reported
Paid penalty amount: Not reported

Regulation violated: FR - 262.30-34.C
Area of violation: Generators - General
Date violation determined: 08/15/1995
Date achieved compliance: 09/05/1995
Violation lead agency: State
Enforcement action: WRITTEN INFORMAL
Enforcement action date: 08/15/1995
Enf. disposition status: Not reported

HAZ MAT TRANS INC (Continued) **1000123780**

Enf. disp. status date: Not reported
Enforcement lead agency: State
Proposed penalty amount: Not reported
Final penalty amount: Not reported
Paid penalty amount: Not reported

Regulation violated: FR - 264.190-201.J
Area of violation: TSD - General
Date violation determined: 08/15/1995
Date achieved compliance: 09/05/1995
Violation lead agency: State
Enforcement action: WRITTEN INFORMAL
Enforcement action date: 08/15/1995
Enf. disposition status: Not reported
Enf. disp. status date: Not reported
Enforcement lead agency: State
Proposed penalty amount: Not reported
Final penalty amount: Not reported
Paid penalty amount: Not reported

Evaluation Action Summary:
Evaluation date: 05/26/1998
Evaluation: COMPLIANCE EVALUATION INSPECTION ON-SITE
Area of violation: Transporters - General
Date achieved compliance: 05/28/1998
Evaluation lead agency: State

Evaluation date: 08/15/1995
Evaluation: COMPLIANCE EVALUATION INSPECTION ON-SITE
Area of violation: Generators - General
Date achieved compliance: 09/05/1995
Evaluation lead agency: State

Evaluation date: 08/15/1995
Evaluation: COMPLIANCE EVALUATION INSPECTION ON-SITE
Area of violation: TSD - General
Date achieved compliance: 09/05/1995
Evaluation lead agency: State

Evaluation date: 05/08/1985
Evaluation: COMPLIANCE EVALUATION INSPECTION ON-SITE
Area of violation: Not reported
Date achieved compliance: Not reported
Evaluation lead agency: State

Evaluation date: 05/08/1985
Evaluation: NON-FINANCIAL RECORD REVIEW
Area of violation: Not reported
Date achieved compliance: Not reported
Evaluation lead agency: State

PADS:
EPAID: CAT080012800
Facility name: HAZ MAT TRANS, INC.
Facility Address: 230 E DUMAS ST
SAN BERNARDINO, CA 92408
Facility country: US

HAZ MAT TRANS INC (Continued) **1000123780**

Generator:	No
Storer:	No
Transporter:	Yes
Disposer:	No
Research facility:	No
Smelter:	No
Facility owner name:	ROBERT PREDMORE, CARL MCKNIGHT
Contact title:	Not reported
Contact name:	PREDMORE, ROBERT
Contact tel:	(909)889-5607
Contact extension:	Not reported
Mailing address:	P.O. BOX 5129 SAN BERNARDINO, CA 92412
Mailing country:	US
Cert. title:	Not reported
Cert. name:	Not reported
Cert. date:	6/26/1995
Date received:	7/17/1995

FINDS:

Registry ID: 110002945911

Environmental Interest/Information System

California Hazardous Waste Tracking System - Datamart (HWTS-DATAMART) provides California with information on hazardous waste shipments for generators, transporters, and treatment, storage, and disposal facilities.

RCRAInfo is a national information system that supports the Resource Conservation and Recovery Act (RCRA) program through the tracking of events and activities related to facilities that generate, transport, and treat, store, or dispose of hazardous waste. RCRAInfo allows RCRA program staff to track the notification, permit, compliance, and corrective action activities required under RCRA.

San Bern. Co. Permit:

Region:	SAN BERNARDINO
Facility ID:	FA0003727
Owner:	MCKNIGHT, DEVA
Permit Number:	PT0007217
Permit Category:	SPECIAL GENERATOR(B)
Facility Status:	ACTIVE
Expiration Date:	9/30/2010 12:00:00AM

Region:	SAN BERNARDINO
Facility ID:	FA0003727
Owner:	MCKNIGHT, DEVA
Permit Number:	PT0007218
Permit Category:	SPECIAL HANDLER
Facility Status:	ACTIVE
Expiration Date:	9/30/2010 12:00:00AM

HAZNET:

Gepaid: CAT080012800

HAZ MAT TRANS INC (Continued) **1000123780**

Contact:	HAZ MAT TRANS INC
Telephone:	0000000000
Facility Addr2:	Not reported
Mailing Name:	Not reported
Mailing Address:	PO BOX 5129
Mailing City,St,Zip:	SAN BERNARDINO, CA 924120000
Gen County:	San Bernardino
TSD EPA ID:	CAD982444481
TSD County:	San Bernardino
Waste Category:	Contaminated soil from site clean-ups
Disposal Method:	Transfer Station
Tons:	.0250
Facility County:	San Bernardino

Gepaid:	CAT080012800
Contact:	HAZ MAT TRANS INC
Telephone:	0000000000
Facility Addr2:	Not reported
Mailing Name:	Not reported
Mailing Address:	PO BOX 5129
Mailing City,St,Zip:	SAN BERNARDINO, CA 924120000
Gen County:	San Bernardino
TSD EPA ID:	CAT080013352
TSD County:	Los Angeles
Waste Category:	Tank bottom waste
Disposal Method:	Recycler
Tons:	.2085
Facility County:	San Bernardino

Gepaid:	CAT080012800
Contact:	HAZ MAT TRANS INC
Telephone:	0000000000
Facility Addr2:	Not reported
Mailing Name:	Not reported
Mailing Address:	PO BOX 5129
Mailing City,St,Zip:	SAN BERNARDINO, CA 924120000
Gen County:	San Bernardino
TSD EPA ID:	CAD980883177
TSD County:	Kern
Waste Category:	Tank bottom waste
Disposal Method:	Recycler
Tons:	1.0425
Facility County:	San Bernardino

Gepaid:	CAT080012800
Contact:	DEVA MCKNIGHT
Telephone:	9098895607
Facility Addr2:	Not reported
Mailing Name:	Not reported
Mailing Address:	PO BOX 5129
Mailing City,St,Zip:	SAN BERNARDINO, CA 924120000
Gen County:	San Bernardino
TSD EPA ID:	AZD980892731
TSD County:	San Bernardino
Waste Category:	Latex waste
Disposal Method:	Recycler
Tons:	0.16

HAZ MAT TRANS INC (Continued) **1000123780**

Facility County: San Bernardino

Gepaid: CAT080012800
Contact: DEVA MCKNIGHT
Telephone: 9098895607
Facility Addr2: Not reported
Mailing Name: Not reported
Mailing Address: PO BOX 5129
Mailing City,St,Zip: SAN BERNARDINO, CA 924120000
Gen County: San Bernardino
TSD EPA ID: AZD980892731
TSD County: San Bernardino
Waste Category: Off-specification, aged, or surplus organics
Disposal Method: Recycler
Tons: 0.16
Facility County: San Bernardino

Click this hyperlink while viewing on your computer to access
9 additional CA_HAZNET: record(s) in the EDR Site Report.

---

22 **HAZ MAT TRANS, INC.** **HWT** **S109466912**
230 E. DUMAS ST. **N/A**
SAN BERNARDINO, CA 92408

HWT:
Reg Num: 115
Expiration Date: 5/31/2010

---

23 **FORD WHOLESALE CO** **CA FID UST** **S101591710**
1470 TIPPECANOE **SWEEPS UST** **N/A**
SAN BERNARDINO, CA 92408 **San Bern. Co. Permit**

CA FID UST:
Facility ID: 36008711
Regulated By: UTNKA
Regulated ID: Not reported
Cortese Code: Not reported
SIC Code: Not reported
Facility Phone: Not reported
Mail To: Not reported
Mailing Address: 1470 TIPPECANOE
Mailing Address 2: Not reported
Mailing City,St,Zip: SAN BERNARDINO 92408
Contact: Not reported
Contact Phone: Not reported
DUNs Number: Not reported
NPDES Number: Not reported
EPA ID: Not reported
Comments: Not reported
Status: Active

SWEEPS UST:
Status: A

FORD WHOLESALE CO (Continued) **S101591710**

Comp Number: 15417
Number: 9
Board Of Equalization: 44-020608
Ref Date: 03-24-92
Act Date: 03-24-92
Created Date: 09-22-88
Tank Status: A
Owner Tank Id: Not reported
Swrcb Tank Id: 36-000-015417-000001
Actv Date: 09-22-88
Capacity: 1
Tank Use: UNKNOWN
Stg: P
Content: UNKNOWN
Number Of Tanks: 2

Status: A
Comp Number: 15417
Number: 9
Board Of Equalization: 44-020608
Ref Date: 03-24-92
Act Date: 03-24-92
Created Date: 09-22-88
Tank Status: A
Owner Tank Id: Not reported
Swrcb Tank Id: 36-000-015417-000002
Actv Date: 09-22-88
Capacity: 1
Tank Use: UNKNOWN
Stg: P
Content: UNKNOWN
Number Of Tanks: Not reported

San Bern. Co. Permit:
Region: SAN BERNARDINO
Facility ID: FA0003311
Owner: THOMAS, M L
Permit Number: PT0003693
Permit Category: HAZMAT HANDLER 0-10 EMPLOYEES
Facility Status: ACTIVE
Expiration Date: 7/31/2010 12:00:00AM

Region: SAN BERNARDINO
Facility ID: FA0003311
Owner: THOMAS, M L
Permit Number: PT0011013
Permit Category: UST OWNERSHIP/OPERATING PERMIT (PER UST)
Facility Status: INACTIVE
Expiration Date: 7/31/2009 12:00:00AM

Region: SAN BERNARDINO
Facility ID: FA0003311
Owner: THOMAS, M L
Permit Number: PT0011012
Permit Category: UST OWNERSHIP/OPERATING PERMIT (PER UST)
Facility Status: INACTIVE
Expiration Date: 7/31/2009 12:00:00AM

23 **FORD WHOLESALE CO** **UST** **U003785063**
1470 S TIPPECANOE AVE **N/A**
SAN BERNARDINO, CA 92408

UST:

Global ID:	15043
Latitude:	34.074397339999997
Longitude:	-117.2603

---

23 **SUPPORT SERVICES BUILDING** **HIST CORTESE** **S102769999**
1333 TIPPECANOE AVE **LUST** **N/A**
SAN BERNARDINO, CA 92410

CORTESE:

Region:	CORTESE
Facility County Code:	36
Reg By:	LTNKA
Reg Id:	083600802T

LUST:

Region:	STATE
Global Id:	T0607100085
Latitude:	34.075928
Longitude:	-117.258209
Case Type:	LUST Cleanup Site
Status:	Completed - Case Closed
Status Date:	1989-08-04 00:00:00
Lead Agency:	SAN BERNARDINO COUNTY LOP
Case Worker:	CR2
Local Agency:	SAN BERNARDINO COUNTY LOP
RB Case Number:	083600802T
LOC Case Number:	87059
File Location:	Local Agency
Potential Media Affect:	Soil
Potential Contaminants of Concern:	Gasoline
Site History:	Not reported

LUST REG 8:

Region:	8
County:	San Bernardino
Regional Board:	Santa Ana Region
Facility Status:	Case Closed
Case Number:	083600802T
Local Case Num:	87059
Case Type:	Soil only
Substance:	Gasoline
Qty Leaked:	Not reported
Abate Method:	Not reported
Cross Street:	SAN BERNARDINO
Enf Type:	CLOS
Funding:	Not reported
How Discovered:	Tank Closure
How Stopped:	Not reported
Leak Cause:	Overfill
Leak Source:	Piping
Global ID:	T0607100085
How Stopped Date:	4/10/1987
Enter Date:	5/13/1987
Review Date:	Not reported

SUPPORT SERVICES BUILDING (Continued) **S102769999**

Prelim Assess:	Not reported
Discover Date:	4/10/1987
Enforcement Date:	Not reported
Close Date:	8/4/1989
Workplan:	Not reported
Pollution Char:	3/29/1988
Remed Plan:	Not reported
Remed Action:	Not reported
Monitoring:	Not reported
Enter Date:	5/13/1987
GW Qualifies:	Not reported
Soil Qualifies:	Not reported
Operator:	Not reported
Facility Contact:	Not reported
Interim:	Not reported
Oversite Program:	LUST
Latitude:	34.076785
Longitude:	-117.259662
MTBE Date:	Not reported
Max MTBE GW:	Not reported
MTBE Concentration:	0
Max MTBE Soil:	Not reported
MTBE Fuel:	1
MTBE Tested:	Site NOT Tested for MTBE.Includes Unknown and Not Analyzed.
MTBE Class:	*
Staff:	PAH
Staff Initials:	CR2
Lead Agency:	Local Agency
Local Agency:	36000L
Hydr Basin #:	UPPER SANTA ANA VALL
Beneficial:	Not reported
Priority:	Not reported
Cleanup Fund Id:	Not reported
Work Suspended:	Not reported

Summary: Not reported

---

23 **LOMA LINDA MED CTR ISS** **CA FID UST** **S101591445**
1333 S TIPPECANOE **SWEEPS UST** **N/A**
SAN BERNARDINO, CA 92412

CA FID UST:

Facility ID:	36008110
Regulated By:	UTNKA
Regulated ID:	00047865
Cortese Code:	Not reported
SIC Code:	Not reported
Facility Phone:	Not reported
Mail To:	Not reported
Mailing Address:	24941 STEWART ST
Mailing Address 2:	Not reported
Mailing City,St,Zip:	SAN BERNARDINO 92412
Contact:	Not reported
Contact Phone:	Not reported
DUNs Number:	Not reported
NPDES Number:	Not reported
EPA ID:	Not reported
Comments:	Not reported
Status:	Active

LOMA LINDA MED CTR ISS (Continued) **S101591445**

SWEEPS UST:

Status:	A
Comp Number:	47865
Number:	9
Board Of Equalization:	44-021098
Ref Date:	09-11-91
Act Date:	09-11-91
Created Date:	02-29-88
Tank Status:	A
Owner Tank Id:	TK-027
Swrcb Tank Id:	36-000-047865-000007
Actv Date:	08-22-88
Capacity:	12000
Tank Use:	M.V. FUEL
Stg:	P
Content:	REG UNLEADED
Number Of Tanks:	1

---

23 **SMITH TOL** **HIST UST** **U001576234**
1333 S TIPPECANOE AVE **N/A**
SAN BERNARDINO, CA 92412

HIST UST:

Region:	STATE
Facility ID:	00000047865
Facility Type:	Other
Other Type:	MACHINE STORAGE
Total Tanks:	0007
Contact Name:	Not reported
Telephone:	7147933711
Owner Name:	SMITH INTERNATIONAL, INC.
Owner Address:	4343 VON KARMAN AVE.
Owner City,St,Zip:	NEWPORT BEACH, CA 92660
Tank Num:	001
Container Num:	TK-019
Year Installed:	1981
Tank Capacity:	00010000
Tank Used for:	Not reported
Type of Fuel:	Not reported
Tank Construction:	Not reported
Leak Detection:	None
Tank Num:	002
Container Num:	TK-020
Year Installed:	1981
Tank Capacity:	00000000
Tank Used for:	Not reported
Type of Fuel:	WASTE OIL
Tank Construction:	Not reported
Leak Detection:	None
Tank Num:	003
Container Num:	TK-021
Year Installed:	1981
Tank Capacity:	00000000
Tank Used for:	Not reported

SMITH TOL (Continued) **U001576234**

Type of Fuel: Not reported
Tank Construction: Not reported
Leak Detection: None

Tank Num: 004
Container Num: TK-022
Year Installed: 1981
Tank Capacity: 00000000
Tank Used for: Not reported
Type of Fuel: Not reported
Tank Construction: 10 inches
Leak Detection: None

Tank Num: 005
Container Num: TK-025
Year Installed: 1981
Tank Capacity: 00000000
Tank Used for: PRODUCT
Type of Fuel: 06
Tank Construction: Not reported
Leak Detection: None

Tank Num: 006
Container Num: TK-026
Year Installed: 1981
Tank Capacity: 00000000
Tank Used for: PRODUCT
Type of Fuel: Not reported
Tank Construction: Not reported
Leak Detection: None

Tank Num: 007
Container Num: TK-027
Year Installed: 1981
Tank Capacity: 00012000
Tank Used for: PRODUCT
Type of Fuel: 06
Tank Construction: Not reported
Leak Detection: None

---

23 **INQUIPCO PACIFIC** **San Bern. Co. Permit** **S110168966**
1185 E COOLEY **N/A**
SAN BERNARDINO, CA 92408

San Bern. Co. Permit:
Region: SAN BERNARDINO
Facility ID: FA0012957
Owner: INQUIPCO
Permit Number: PT0022677
Permit Category: SPECIAL GENERATOR(B)
Facility Status: ACTIVE
Expiration Date: 12/31/2010 12:00:00AM

Region: SAN BERNARDINO
Facility ID: FA0012957
Owner: INQUIPCO
Permit Number: PT0022676
Permit Category: HAZMAT HANDLER 0-10 EMPLOYEES

INQUIPCO PACIFIC (Continued) **S110168966**

Facility Status: ACTIVE
Expiration Date: 12/31/2010 12:00:00AM

---

23 **S AND G ROOFING SUPPLY INC.** **HIST CORTESE** **S102436129**
1444 TIPPECANOE AVE **LUST** **N/A**
SAN BERNARDINO, CA 92408

CORTESE:

Region:	CORTESE
Facility County Code:	36
Reg By:	LTNKA
Reg Id:	083601727T

LUST:

Region:	STATE
Global Id:	T0607100204
Latitude:	34.0740361
Longitude:	-117.259953
Case Type:	LUST Cleanup Site
Status:	Completed - Case Closed
Status Date:	1996-03-06 00:00:00
Lead Agency:	SAN BERNARDINO COUNTY LOP
Case Worker:	BM7
Local Agency:	SAN BERNARDINO COUNTY LOP
RB Case Number:	083601727T
LOC Case Number:	90141
File Location:	Local Agency
Potential Media Affect:	Soil
Potential Contaminants of Concern:	Gasoline
Site History:	Not reported

LUST REG 8:

Region:	8
County:	San Bernardino
Regional Board:	Santa Ana Region
Facility Status:	Case Closed
Case Number:	083601727T
Local Case Num:	90141
Case Type:	Soil only
Substance:	Unleaded Gasoline
Qty Leaked:	Not reported
Abate Method:	Not reported
Cross Street:	VICTORIA
Enf Type:	CLOS
Funding:	Not reported
How Discovered:	Tank Closure
How Stopped:	Not reported
Leak Cause:	UNK
Leak Source:	UNK
Global ID:	T0607100204
How Stopped Date:	8/31/1990
Enter Date:	12/16/1990
Review Date:	8/31/1990
Prelim Assess:	11/28/1990
Discover Date:	8/31/1990
Enforcement Date:	1/1/1965
Close Date:	3/6/1996

S AND G ROOFING SUPPLY INC. (Continued) **S102436129**

Workplan:	11/28/1990
Pollution Char:	Not reported
Remed Plan:	Not reported
Remed Action:	Not reported
Monitoring:	Not reported
Enter Date:	12/16/1990
GW Qualifies:	Not reported
Soil Qualifies:	Not reported
Operator:	Not reported
Facility Contact:	Not reported
Interim:	Not reported
Oversite Program:	LUST
Latitude:	34.0740361
Longitude:	-117.259953
MTBE Date:	Not reported
Max MTBE GW:	Not reported
MTBE Concentration:	0
Max MTBE Soil:	Not reported
MTBE Fuel:	1
MTBE Tested:	Site NOT Tested for MTBE.Includes Unknown and Not Analyzed.
MTBE Class:	*
Staff:	VJJ
Staff Initials:	BM7
Lead Agency:	Local Agency
Local Agency:	36000L
Hydr Basin #:	UPPER SANTA ANA VALL
Beneficial:	Not reported
Priority:	Not reported
Cleanup Fund Id:	Not reported
Work Suspended:	Not reported
Summary:	DIESEL ALSO

---

23 **S G WHOLESALE ROOFING** **CA FID UST** **S101590956**
1444 S TIPPECANOE **SWEEPS UST** **N/A**
SAN BERNARDINO, CA 92408

CA FID UST:

Facility ID:	36000360
Regulated By:	UTNKA
Regulated ID:	Not reported
Cortese Code:	Not reported
SIC Code:	Not reported
Facility Phone:	Not reported
Mail To:	Not reported
Mailing Address:	PO BOX 1464
Mailing Address 2:	Not reported
Mailing City,St,Zip:	SAN BERNARDINO 92408
Contact:	Not reported
Contact Phone:	Not reported
DUNs Number:	Not reported
NPDES Number:	Not reported
EPA ID:	Not reported
Comments:	Not reported
Status:	Active

SWEEPS UST:

Status:	A

S G WHOLESALE ROOFING (Continued) **S101590956**

Comp Number:	9196
Number:	1
Board Of Equalization:	44-020175
Ref Date:	03-24-92
Act Date:	03-24-92
Created Date:	09-23-88
Tank Status:	A
Owner Tank Id:	Not reported
Swrcb Tank Id:	36-000-009196-000001
Actv Date:	09-23-88
Capacity:	1
Tank Use:	UNKNOWN
Stg:	P
Content:	UNKNOWN
Number Of Tanks:	2

Status:	A
Comp Number:	9196
Number:	1
Board Of Equalization:	44-020175
Ref Date:	03-24-92
Act Date:	03-24-92
Created Date:	09-23-88
Tank Status:	A
Owner Tank Id:	Not reported
Swrcb Tank Id:	36-000-009196-000002
Actv Date:	09-23-88
Capacity:	1
Tank Use:	UNKNOWN
Stg:	P
Content:	UNKNOWN
Number Of Tanks:	Not reported

---

23 **PROLIANCE INTERNATIONAL INC.** **RCRA-SQG** **1000595617**
1390 TIPPECANOE AVE. B **FINDS** **CAD983595679**
SAN BERNARDINO, CA 92408 **HAZNET**

RCRA-SQG:

Date form received by agency:	07/24/1991
Facility name:	GO DAN INDUSTRIES
Facility address:	1390 TIPPECANOE AVE SAN BERNARDINO, CA 92408
EPA ID:	CAD983595679
Contact:	RONALD WILKINS
Contact address:	1390 TIPPECANOE AVE SAN BERNARDINO, CA 92408
Contact country:	US
Contact telephone:	(415) 555-1212
Contact email:	Not reported
EPA Region:	09
Classification:	Small Small Quantity Generator
Description:	Handler: generates more than 100 and less than 1000 kg of hazardous waste during any calendar month and accumulates less than 6000 kg of hazardous waste at any time; or generates 100 kg or less of hazardous waste during any calendar month, and accumulates more than 1000 kg of hazardous waste at any time

PROLIANCE INTERNATIONAL INC. (Continued) **1000595617**

Owner/Operator Summary:

Owner/operator name:	GO DAN INDUSTRIES
Owner/operator address:	NOT REQUIRED NOT REQUIRED, ME 99999
Owner/operator country:	Not reported
Owner/operator telephone:	(415) 555-1212
Legal status:	Private
Owner/Operator Type:	Owner
Owner/Op start date:	Not reported
Owner/Op end date:	Not reported

Owner/operator name:	NOT REQUIRED
Owner/operator address:	NOT REQUIRED NOT REQUIRED, ME 99999
Owner/operator country:	Not reported
Owner/operator telephone:	(415) 555-1212
Legal status:	Private
Owner/Operator Type:	Operator
Owner/Op start date:	Not reported
Owner/Op end date:	Not reported

Handler Activities Summary:

U.S. importer of hazardous waste:	No
Mixed waste (haz. and radioactive):	Unknown
Recycler of hazardous waste:	No
Transporter of hazardous waste:	No
Treater, storer or disposer of HW:	No
Underground injection activity:	No
On-site burner exemption:	No
Furnace exemption:	No
Used oil fuel burner:	No
Used oil processor:	No
User oil refiner:	No
Used oil fuel marketer to burner:	No
Used oil Specification marketer:	No
Used oil transfer facility:	No
Used oil transporter:	No
Off-site waste receiver:	Verified to be non-commercial

Violation Status: No violations found

FINDS:

Registry ID: 110000479465

Environmental Interest/Information System

US EPA TRIS (Toxics Release Inventory System) contains information from facilities on the amounts of over 300 listed toxic chemicals that these facilities release directly to air, water, land, or that are transported off-site.

RCRAInfo is a national information system that supports the Resource Conservation and Recovery Act (RCRA) program through the tracking of events and activities related to facilities that generate, transport, and treat, store, or dispose of hazardous waste. RCRAInfo allows RCRA program staff to track the notification, permit, compliance, and corrective action activities required under RCRA.

PROLIANCE INTERNATIONAL INC. (Continued) **1000595617**

HAZNET:

Gepaid:	CAD983595679
Contact:	GO DAN INDUSTRIES
Telephone:	9097960754
Facility Addr2:	Not reported
Mailing Name:	Not reported
Mailing Address:	1390 S TIPPECANOE AVE__STE B
Mailing City,St,Zip:	SAN BERNARDINO, CA 924082904
Gen County:	San Bernardino
TSD EPA ID:	CAT080031628
TSD County:	Kern
Waste Category:	Waste oil and mixed oil
Disposal Method:	Recycler
Tons:	.0000
Facility County:	San Bernardino

Gepaid:	CAD983595679
Contact:	MICHAEL DIAZ
Telephone:	9097960754
Facility Addr2:	Not reported
Mailing Name:	Not reported
Mailing Address:	1390 S TIPPECANOE AVE__STE B
Mailing City,St,Zip:	SAN BERNARDINO, CA 924082904
Gen County:	San Bernardino
TSD EPA ID:	Not reported
TSD County:	San Bernardino
Waste Category:	Aqueous solution with less than 10% total organic residues
Disposal Method:	Transfer Station
Tons:	0.19
Facility County:	Not reported

Gepaid:	CAD983595679
Contact:	MICHAEL DIAZ
Telephone:	9097960754
Facility Addr2:	Not reported
Mailing Name:	Not reported
Mailing Address:	1390 S TIPPECANOE AVE__STE B
Mailing City,St,Zip:	SAN BERNARDINO, CA 924082904
Gen County:	San Bernardino
TSD EPA ID:	Not reported
TSD County:	San Bernardino
Waste Category:	Aqueous solution with less than 10% total organic residues
Disposal Method:	Transfer Station
Tons:	0.04
Facility County:	Not reported

Gepaid:	CAD983595679
Contact:	MICHAEL DIAZ
Telephone:	9097960754
Facility Addr2:	Not reported
Mailing Name:	Not reported
Mailing Address:	1390 S TIPPECANOE AVE__STE B
Mailing City,St,Zip:	SAN BERNARDINO, CA 924082904
Gen County:	San Bernardino
TSD EPA ID:	Not reported
TSD County:	Los Angeles
Waste Category:	Aqueous solution with less than 10% total organic residues

PROLIANCE INTERNATIONAL INC. (Continued) **1000595617**

Disposal Method: Transfer Station
Tons: 0.74
Facility County: Not reported

---

23 **THE GAGE CANAL COMPANY** **HIST UST** **U001576078**
1271 S TIPPECANOE AVE **N/A**
SAN BERNARDINO, CA 92408

HIST UST:
Region: STATE
Facility ID: 00000063608
Facility Type: Other
Other Type: CANAL CO.
Total Tanks: 0003
Contact Name: LOUIE TESTA
Telephone: 7148252282
Owner Name: THE GAGE CANAL COMPANY
Owner Address: 7452 DUFFERIN AVE.
Owner City,St,Zip: RIVERSIDE, CA 92504

Tank Num: 001
Container Num: 3
Year Installed: 1957
Tank Capacity: 00002000
Tank Used for: PRODUCT
Type of Fuel: Not reported
Tank Construction: 3/16 inches
Leak Detection: None

Tank Num: 002
Container Num: 1
Year Installed: 1956
Tank Capacity: 00001000
Tank Used for: PRODUCT
Type of Fuel: UNLEADED
Tank Construction: 9 gauge
Leak Detection: Stock Inventor

Tank Num: 003
Container Num: 2
Year Installed: 1980
Tank Capacity: 00002000
Tank Used for: PRODUCT
Type of Fuel: REGULAR
Tank Construction: 3/16 inches
Leak Detection: Stock Inventor

23 **RIVERSIDE GAGE CANAL** **San Bern. Co. Permit** **S102041906**
1271 S TIPPECANOE **N/A**
SAN BERNARDINO, CA 92408

San Bern. Co. Permit:

Region:	SAN BERNARDINO
Facility ID:	FA0003398
Owner:	CITY OF RIVERSIDE PUDW
Permit Number:	PT0013976
Permit Category:	EPCRA FACILITY
Facility Status:	ACTIVE
Expiration Date:	8/31/2010 12:00:00AM

Region:	SAN BERNARDINO
Facility ID:	FA0003398
Owner:	CITY OF RIVERSIDE PUDW
Permit Number:	PT0014712
Permit Category:	RISK MANAGEMENT PLAN - LEVEL III
Facility Status:	ACTIVE
Expiration Date:	8/31/2010 12:00:00AM

Region:	SAN BERNARDINO
Facility ID:	FA0003398
Owner:	CITY OF RIVERSIDE PUDW
Permit Number:	PT0002419
Permit Category:	CALARP FACILITY PERMIT
Facility Status:	ACTIVE
Expiration Date:	8/31/2010 12:00:00AM

Region:	SAN BERNARDINO
Facility ID:	FA0003398
Owner:	CITY OF RIVERSIDE PUDW
Permit Number:	PT0002425
Permit Category:	HAZMAT HANDLER 0-10 EMPLOYEES
Facility Status:	ACTIVE
Expiration Date:	8/31/2010 12:00:00AM

---

23 **THE GAGE CANAL COMPANY** **CA FID UST** **S101619524**
1271 S TIPPECANOE **SWEEPS UST** **N/A**
SAN BERNARDINO, CA 92408

CA FID UST:

Facility ID:	36000659
Regulated By:	UTNKA
Regulated ID:	00063608
Cortese Code:	Not reported
SIC Code:	Not reported
Facility Phone:	Not reported
Mail To:	Not reported
Mailing Address:	7452 DUFFERIN AVE
Mailing Address 2:	Not reported
Mailing City,St,Zip:	SAN BERNARDINO 92408
Contact:	Not reported
Contact Phone:	Not reported
DUNs Number:	Not reported
NPDES Number:	Not reported
EPA ID:	Not reported
Comments:	Not reported
Status:	Active

THE GAGE CANAL COMPANY (Continued) **S101619524**

SWEEPS UST:

Status:	A
Comp Number:	63608
Number:	9
Board Of Equalization:	44-021377
Ref Date:	09-11-91
Act Date:	09-11-91
Created Date:	02-29-88
Tank Status:	A
Owner Tank Id:	1
Swrcb Tank Id:	36-000-063608-000002
Actv Date:	08-22-88
Capacity:	1000
Tank Use:	M.V. FUEL
Stg:	P
Content:	REG UNLEADED
Number Of Tanks:	2

Status:	A
Comp Number:	63608
Number:	9
Board Of Equalization:	44-021377
Ref Date:	09-11-91
Act Date:	09-11-91
Created Date:	02-29-88
Tank Status:	A
Owner Tank Id:	2
Swrcb Tank Id:	36-000-063608-000003
Actv Date:	08-22-88
Capacity:	2000
Tank Use:	M.V. FUEL
Stg:	P
Content:	LEADED
Number Of Tanks:	Not reported

---

24 **SEPULVEDA BUILDING MATERIALS** **San Bern. Co. Permit** **S105298628**
1485 S WATERMAN AVE **HAZNET** **N/A**
SAN BERNARDINO, CA 92408

San Bern. Co. Permit:

Region:	SAN BERNARDINO
Facility ID:	FA0006104
Owner:	SEPULVEDA BUILDING MATERIAL
Permit Number:	PT0010056
Permit Category:	SPECIAL GENERATOR(B)
Facility Status:	ACTIVE
Expiration Date:	3/31/2011 12:00:00AM

Region:	SAN BERNARDINO
Facility ID:	FA0006104
Owner:	SEPULVEDA BUILDING MATERIAL
Permit Number:	PT0010057
Permit Category:	HAZMAT HANDLER 0-10 EMPLOYEES
Facility Status:	ACTIVE
Expiration Date:	3/31/2011 12:00:00AM

SEPULVEDA BUILDING MATERIALS (Continued) **S105298628**

HAZNET:

Gepaid:	CAL000307203
Contact:	AL FERGADES
Telephone:	9493472100
Facility Addr2:	Not reported
Mailing Name:	Not reported
Mailing Address:	28092 FORBES RD
Mailing City,St,Zip:	LAGUNA NIGUEL, CA 926771246
Gen County:	San Bernardino
TSD EPA ID:	CAD982444481
TSD County:	San Bernardino
Waste Category:	Other organic solids
Disposal Method:	H141
Tons:	0.4
Facility County:	San Bernardino

---

25 **DALE'S RESTORATIONS** **San Bern. Co. Permit** **S104765673**
1482 S GAGE ST **N/A**
SAN BERNARDINO, CA 92408

San Bern. Co. Permit:

Region:	SAN BERNARDINO
Facility ID:	FA0002622
Owner:	AKUSZEWSKI, DALE
Permit Number:	PT0001093
Permit Category:	LIMITED QUANTITY GENERATOR(B)
Facility Status:	ACTIVE
Expiration Date:	11/30/2010 12:00:00AM

---

25 **GOLDEN STATE ENVIRONMENTAL SERVICES** **RCRA-NonGen** **1005415468**
1497 S GAGE ST **FINDS** **CAR000111286**
SAN BERNARDINO, CA 92408 **San Bern. Co. Permit**
HAZNET

RCRA-NonGen:

Date form received by agency:	01/08/2002
Facility name:	GOLDEN STATE ENVIRONMENTAL SERVICES
Facility address:	1497 S GAGE ST SAN BERNARDINO, CA 92408
EPA ID:	CAR000111286
Contact:	RUSS BROWN
Contact address:	1497 S GAGE ST SAN BERNARDINO, CA 92408
Contact country:	US
Contact telephone:	(909) 478-9711
Contact email:	Not reported
EPA Region:	09
Land type:	Private
Classification:	Non-Generator
Description:	Handler: Non-Generators do not presently generate hazardous waste

Owner/Operator Summary:

Owner/operator name:	RUSS BROWN
Owner/operator address:	1497 S GAGE ST SAN BERNARDINO, CA 92408

GOLDEN STATE ENVIRONMENTAL SERVICES (Continued) **1005415468**

Owner/operator country: Not reported
Owner/operator telephone: (909) 478-9711
Legal status: Private
Owner/Operator Type: Owner
Owner/Op start date: Not reported
Owner/Op end date: Not reported

Handler Activities Summary:
U.S. importer of hazardous waste: No
Mixed waste (haz. and radioactive): Unknown
Recycler of hazardous waste: No
Transporter of hazardous waste: Yes
Treater, storer or disposer of HW: No
Underground injection activity: No
On-site burner exemption: No
Furnace exemption: No
Used oil fuel burner: No
Used oil processor: No
User oil refiner: No
Used oil fuel marketer to burner: No
Used oil Specification marketer: No
Used oil transfer facility: No
Used oil transporter: Yes
Off-site waste receiver: Verified to be non-commercial

Facility Has Received Notices of Violations:
Regulation violated: Not reported
Area of violation: Transporters - General
Date violation determined: 11/09/2004
Date achieved compliance: 01/24/2005
Violation lead agency: State
Enforcement action: WRITTEN INFORMAL
Enforcement action date: 11/09/2004
Enf. disposition status: Not reported
Enf. disp. status date: Not reported
Enforcement lead agency: State
Proposed penalty amount: Not reported
Final penalty amount: Not reported
Paid penalty amount: Not reported

Evaluation Action Summary:
Evaluation date: 11/09/2004
Evaluation: COMPLIANCE EVALUATION INSPECTION ON-SITE
Area of violation: Transporters - General
Date achieved compliance: 01/24/2005
Evaluation lead agency: State

FINDS:

Registry ID: 110012223067

Environmental Interest/Information System
California Hazardous Waste Tracking System - Datamart (HWTS-DATAMART) provides California with information on hazardous waste shipments for generators, transporters, and treatment, storage, and disposal facilities.

GOLDEN STATE ENVIRONMENTAL SERVICES (Continued) **1005415468**

RCRAInfo is a national information system that supports the Resource Conservation and Recovery Act (RCRA) program through the tracking of events and activities related to facilities that generate, transport, and treat, store, or dispose of hazardous waste. RCRAInfo allows RCRA program staff to track the notification, permit, compliance, and corrective action activities required under RCRA.

San Bern. Co. Permit:

Region:	SAN BERNARDINO
Facility ID:	FA0003500
Owner:	GOLDEN STATE ENVIRMNTL
Permit Number:	PT0009766
Permit Category:	SPECIAL GENERATOR(B)
Facility Status:	INACTIVE
Expiration Date:	11/30/2006 12:00:00AM

Region:	SAN BERNARDINO
Facility ID:	FA0003500
Owner:	GOLDEN STATE ENVIRMNTL
Permit Number:	PT0009767
Permit Category:	SPECIAL HANDLER
Facility Status:	INACTIVE
Expiration Date:	11/30/2006 12:00:00AM

HAZNET:

Gepaid:	CAR000111286
Contact:	RUSS BROWN
Telephone:	9094789711
Facility Addr2:	Not reported
Mailing Name:	Not reported
Mailing Address:	1497 S GAGE ST
Mailing City,St,Zip:	SAN BERNARDINO, CA 924080000
Gen County:	San Bernardino
TSD EPA ID:	Not reported
TSD County:	Not reported
Waste Category:	Waste oil and mixed oil
Disposal Method:	Recycler
Tons:	1.04
Facility County:	San Bernardino

Gepaid:	CAR000111286
Contact:	RUSS BROWN
Telephone:	9094789711
Facility Addr2:	Not reported
Mailing Name:	Not reported
Mailing Address:	1497 S GAGE ST
Mailing City,St,Zip:	SAN BERNARDINO, CA 924080000
Gen County:	San Bernardino
TSD EPA ID:	CAD099452708
TSD County:	Los Angeles
Waste Category:	Waste oil and mixed oil
Disposal Method:	Recycler
Tons:	1.216
Facility County:	San Bernardino

GOLDEN STATE ENVIRONMENTAL SERVICES (Continued) **1005415468**

Gepaid:	CAR000111286
Contact:	RUSS BROWN
Telephone:	9094789711
Facility Addr2:	Not reported
Mailing Name:	Not reported
Mailing Address:	1497 S GAGE ST
Mailing City,St,Zip:	SAN BERNARDINO, CA 924080000
Gen County:	San Bernardino
TSD EPA ID:	CAD099452708
TSD County:	Los Angeles
Waste Category:	Waste oil and mixed oil
Disposal Method:	Not reported
Tons:	0.76
Facility County:	San Bernardino

Gepaid:	CAR000111286
Contact:	RUSS BROWN
Telephone:	9094789711
Facility Addr2:	Not reported
Mailing Name:	Not reported
Mailing Address:	1497 S GAGE ST
Mailing City,St,Zip:	SAN BERNARDINO, CA 924100000
Gen County:	San Bernardino
TSD EPA ID:	Not reported
TSD County:	Los Angeles
Waste Category:	Aqueous solution with less than 10% total organic residues
Disposal Method:	Recycler
Tons:	1.14
Facility County:	Not reported

Gepaid:	CAR000111286
Contact:	RUSS BROWN
Telephone:	9094789711
Facility Addr2:	Not reported
Mailing Name:	Not reported
Mailing Address:	1497 S GAGE ST
Mailing City,St,Zip:	SAN BERNARDINO, CA 924100000
Gen County:	San Bernardino
TSD EPA ID:	Not reported
TSD County:	Los Angeles
Waste Category:	Waste oil and mixed oil
Disposal Method:	Recycler
Tons:	15.42
Facility County:	Not reported

Click this hyperlink while viewing on your computer to access
15 additional CA_HAZNET: record(s) in the EDR Site Report.

25 **BARRYES THREAD ROLL** **San Bern. Co. Permit** **S107030301**
1469 S GAGE ST **HAZNET** **N/A**
SAN BERNARDINO, CA 92408

San Bern. Co. Permit:

Region:	SAN BERNARDINO
Facility ID:	FA0009979
Owner:	BRUTON, BARRYE
Permit Number:	PT0017069
Permit Category:	SPECIAL HANDLER
Facility Status:	ACTIVE
Expiration Date:	9/30/2007 12:00:00AM

Region:	SAN BERNARDINO
Facility ID:	FA0009979
Owner:	BRUTON, BARRYE
Permit Number:	PT0017068
Permit Category:	SPECIAL GENERATOR(B)
Facility Status:	ACTIVE
Expiration Date:	9/30/2007 12:00:00AM

HAZNET:

Gepaid:	CAL000303484
Contact:	BARRYE BRUTON
Telephone:	9097969133
Facility Addr2:	Not reported
Mailing Name:	Not reported
Mailing Address:	1469 S GAGE ST
Mailing City,St,Zip:	SAN BERNARDINO, CA 924082835
Gen County:	San Bernardino
TSD EPA ID:	CAD028409019
TSD County:	Los Angeles
Waste Category:	Other organic solids
Disposal Method:	H141
Tons:	1.2
Facility County:	San Bernardino

---

25 **SEMCO** **San Bern. Co. Permit** **S102044214**
1495 S GAGE ST **N/A**
SAN BERNARDINO, CA 92408

San Bern. Co. Permit:

Region:	SAN BERNARDINO
Facility ID:	FA0005845
Owner:	MARTIN, SHAWN
Permit Number:	PT0007144
Permit Category:	HAZMAT HANDLER 0-10 EMPLOYEES
Facility Status:	ACTIVE
Expiration Date:	7/31/2010 12:00:00AM

Region:	SAN BERNARDINO
Facility ID:	FA0005845
Owner:	MARTIN, SHAWN
Permit Number:	PT0022685
Permit Category:	LIMITED QUANTITY GENERATOR(B)
Facility Status:	ACTIVE
Expiration Date:	7/31/2010 12:00:00AM

25 **GROUND HOG INC.** **San Bern. Co. Permit** **S105159190**
1470 S VICTORIA CT **N/A**
SAN BERNARDINO, CA 92408

San Bern. Co. Permit:
Region: SAN BERNARDINO
Facility ID: FA0003574
Owner: GROUND HOG INC.
Permit Number: PT0001092
Permit Category: HAZMAT HANDLER 0-10 EMPLOYEES
Facility Status: ACTIVE
Expiration Date: 1/31/2011 12:00:00AM

Region: SAN BERNARDINO
Facility ID: FA0003574
Owner: GROUND HOG INC.
Permit Number: PT0001091
Permit Category: LIMITED QUANTITY GENERATOR(B)
Facility Status: ACTIVE
Expiration Date: 1/31/2011 12:00:00AM

---

25 **PREMIUM DISTRIBUTING SHOP** **San Bern. Co. Permit** **S105698247**
1457 S GAGE ST **N/A**
SAN BERNARDINO, CA 92408

San Bern. Co. Permit:
Region: SAN BERNARDINO
Facility ID: FA0007460
Owner: DAN MC KINNEY CO. INC.
Permit Number: PT0012688
Permit Category: SPECIAL GENERATOR(B)
Facility Status: INACTIVE
Expiration Date: 5/31/2006 12:00:00AM

Region: SAN BERNARDINO
Facility ID: FA0007460
Owner: DAN MC KINNEY CO. INC.
Permit Number: PT0012687
Permit Category: SPECIAL HANDLER
Facility Status: INACTIVE
Expiration Date: 5/31/2006 12:00:00AM

---

25 **MERIDIAN RAIL SERVICES** **San Bern. Co. Permit** **S106092684**
1475 COOLEY CT **HAZNET** **N/A**
SAN BERNARDINO, CA 92408

San Bern. Co. Permit:
Region: SAN BERNARDINO
Facility ID: FA0009611
Owner: GREENBRIER, INC.
Permit Number: PT0021561
Permit Category: GENERATOR - 26-50 EMPLOYEES
Facility Status: ACTIVE
Expiration Date: 5/31/2011 12:00:00AM

Region: SAN BERNARDINO
Facility ID: FA0009611
Owner: GREENBRIER, INC.

MERIDIAN RAIL SERVICES (Continued) **S106092684**

Permit Number: PT0016446
Permit Category: HAZMAT HANDLER 26-50 EMPLOYEES (W/GEN PRMT)
Facility Status: ACTIVE
Expiration Date: 5/31/2011 12:00:00AM

Region: SAN BERNARDINO
Facility ID: FA0009611
Owner: GREENBRIER, INC.
Permit Number: PT0021562
Permit Category: ABOVEGROUND PETROLEUM STORAGE (AST) (SPCC)
Facility Status: INACTIVE
Expiration Date: 5/31/2010 12:00:00AM

HAZNET:
Gepaid: CAL000234987
Contact: THOMAS PORTER
Telephone: 9094780541
Facility Addr2: Not reported
Mailing Name: Not reported
Mailing Address: 1475 COOLEY CT
Mailing City,St,Zip: SAN BERNARDINO, CA 924080000
Gen County: San Bernardino
TSD EPA ID: NVT330010000
TSD County: San Bernardino
Waste Category: Other organic solids
Disposal Method: Disposal, Land Fill
Tons: 1.75
Facility County: San Bernardino

Gepaid: CAL000234987
Contact: FRANK GALARZA/MAINT/EHS FOREMA
Telephone: 9094780541
Facility Addr2: Not reported
Mailing Name: Not reported
Mailing Address: 1475 COOLEY CT
Mailing City,St,Zip: SAN BERNARDINO, CA 924080000
Gen County: San Bernardino
TSD EPA ID: CAT000613927
TSD County: San Bernardino
Waste Category: Aqueous solution with less than 10% total organic residues
Disposal Method: Transfer Station
Tons: 0.05
Facility County: San Bernardino

Gepaid: CAL000234987
Contact: FRANK GALARZA/MAINT/EHS FOREMA
Telephone: 9094780541
Facility Addr2: Not reported
Mailing Name: Not reported
Mailing Address: 1475 COOLEY CT
Mailing City,St,Zip: SAN BERNARDINO, CA 924080000
Gen County: San Bernardino
TSD EPA ID: NVT330010000
TSD County: 99
Waste Category: Other organic solids
Disposal Method: H132
Tons: 6.22

MERIDIAN RAIL SERVICES (Continued) **S106092684**

Facility County: San Bernardino

Gepaid: CAL000234987
Contact: THOMAS PORTER
Telephone: 9094780541
Facility Addr2: Not reported
Mailing Name: Not reported
Mailing Address: 1475 COOLEY CT
Mailing City,St,Zip: SAN BERNARDINO, CA 924080000
Gen County: San Bernardino
TSD EPA ID: Not reported
TSD County: Los Angeles
Waste Category: Other organic solids
Disposal Method: Transfer Station
Tons: 1.50
Facility County: Not reported

Gepaid: CAL000234987
Contact: THOMAS PORTER
Telephone: 9094780541
Facility Addr2: Not reported
Mailing Name: Not reported
Mailing Address: 1475 COOLEY CT
Mailing City,St,Zip: SAN BERNARDINO, CA 924080000
Gen County: San Bernardino
TSD EPA ID: Not reported
TSD County: 99
Waste Category: Other organic solids
Disposal Method: Not reported
Tons: 0.75
Facility County: Not reported

Click this hyperlink while viewing on your computer to access
4 additional CA_HAZNET: record(s) in the EDR Site Report.

---

25 **LIFE CARE SOLUTIONS, INC.** **San Bern. Co. Permit** **S106911125**
1440 S VICTORIA CT **N/A**
SAN BERNARDINO, CA 92408

San Bern. Co. Permit:
Region: SAN BERNARDINO
Facility ID: FA0010854
Owner: LIFE CARE SOLUTIONS, INC
Permit Number: PT0018651
Permit Category: HAZMAT HANDLER 0-10 EMPLOYEES
Facility Status: ACTIVE
Expiration Date: 3/31/2011 12:00:00AM

Region: SAN BERNARDINO
Facility ID: FA0006538
Owner: MHCS INC
Permit Number: PT0009705
Permit Category: HAZMAT HANDLER 0-10 EMPLOYEES
Facility Status: INACTIVE
Expiration Date: 8/31/2004 12:00:00AM

25 J P TECHNOLOGIES INC — **RCRA-SQG** — **1001967403**
1430 COOLEY CT — **FINDS** — **CAR000068635**
SAN BERNARDINO, CA 92408 — **HAZNET**

RCRA-SQG:

Date form received by agency:	03/24/2000
Facility name:	J P TECHNOLOGIES INC
Facility address:	1430 COOLEY CT SAN BERNARDINO, CA 924082830
EPA ID:	CAR000068635
Contact:	WILLIAM SOLYLO
Contact address:	1430 COOLEY CT SAN BERNARDINO, CA 924082830
Contact country:	US
Contact telephone:	(909) 799-8000
Contact email:	Not reported
EPA Region:	09
Classification:	Small Small Quantity Generator
Description:	Handler: generates more than 100 and less than 1000 kg of hazardous waste during any calendar month and accumulates less than 6000 kg of hazardous waste at any time; or generates 100 kg or less of hazardous waste during any calendar month, and accumulates more than 1000 kg of hazardous waste at any time

Owner/Operator Summary:

Owner/operator name:	SENSORTRONICS
Owner/operator address:	677 ARROW GRAND CR COVINA, CA 91722
Owner/operator country:	Not reported
Owner/operator telephone:	(818) 331-0502
Legal status:	Private
Owner/Operator Type:	Owner
Owner/Op start date:	Not reported
Owner/Op end date:	Not reported

Handler Activities Summary:

U.S. importer of hazardous waste:	No
Mixed waste (haz. and radioactive):	Unknown
Recycler of hazardous waste:	No
Transporter of hazardous waste:	No
Treater, storer or disposer of HW:	No
Underground injection activity:	No
On-site burner exemption:	No
Furnace exemption:	No
Used oil fuel burner:	No
Used oil processor:	No
User oil refiner:	No
Used oil fuel marketer to burner:	No
Used oil Specification marketer:	No
Used oil transfer facility:	No
Used oil transporter:	No
Off-site waste receiver:	Verified to be non-commercial

Hazardous Waste Summary:

Waste code:	D000
Waste name:	Not Defined
Waste code:	D001

J P TECHNOLOGIES INC (Continued) **1001967403**

Waste name: IGNITABLE HAZARDOUS WASTES ARE THOSE WASTES WHICH HAVE A FLASHPOINT OF LESS THAN 140 DEGREES FAHRENHEIT AS DETERMINED BY A PENSKY-MARTENS CLOSED CUP FLASH POINT TESTER. ANOTHER METHOD OF DETERMINING THE FLASH POINT OF A WASTE IS TO REVIEW THE MATERIAL SAFETY DATA SHEET, WHICH CAN BE OBTAINED FROM THE MANUFACTURER OR DISTRIBUTOR OF THE MATERIAL. LACQUER THINNER IS AN EXAMPLE OF A COMMONLY USED SOLVENT WHICH WOULD BE CONSIDERED AS IGNITABLE HAZARDOUS WASTE.

Waste code: D002
Waste name: A WASTE WHICH HAS A PH OF LESS THAN 2 OR GREATER THAN 12.5 IS CONSIDERED TO BE A CORROSIVE HAZARDOUS WASTE. SODIUM HYDROXIDE, A CAUSTIC SOLUTION WITH A HIGH PH, IS OFTEN USED BY INDUSTRIES TO CLEAN OR DEGREASE PARTS. HYDROCHLORIC ACID, A SOLUTION WITH A LOW PH, IS USED BY MANY INDUSTRIES TO CLEAN METAL PARTS PRIOR TO PAINTING. WHEN THESE CAUSTIC OR ACID SOLUTIONS BECOME CONTAMINATED AND MUST BE DISPOSED, THE WASTE WOULD BE A CORROSIVE HAZARDOUS WASTE.

Waste code: D009
Waste name: MERCURY

Waste code: D011
Waste name: SILVER

Waste code: D039
Waste name: TETRACHLOROETHYLENE

Waste code: F003
Waste name: THE FOLLOWING SPENT NON-HALOGENATED SOLVENTS: XYLENE, ACETONE, ETHYL ACETATE, ETHYL BENZENE, ETHYL ETHER, METHYL ISOBUTYL KETONE, N-BUTYL ALCOHOL, CYCLOHEXANONE, AND METHANOL; ALL SPENT SOLVENT MIXTURES/BLENDS CONTAINING, BEFORE USE, ONLY THE ABOVE SPENT NON-HALOGENATED SOLVENTS; AND ALL SPENT SOLVENT MIXTURES/BLENDS CONTAINING, BEFORE USE, ONE OR MORE OF THE ABOVE NON-HALOGENATED SOLVENTS, AND, A TOTAL OF TEN PERCENT OR MORE (BY VOLUME) OF ONE OR MORE OF THOSE SOLVENTS LISTED IN F001, F002, F004, AND F005, AND STILL BOTTOMS FROM THE RECOVERY OF THESE SPENT SOLVENTS AND SPENT SOLVENT MIXTURES.

Waste code: F005
Waste name: THE FOLLOWING SPENT NON-HALOGENATED SOLVENTS: TOLUENE, METHYL ETHYL KETONE, CARBON DISULFIDE, ISOBUTANOL, PYRIDINE, BENZENE, 2-ETHOXYETHANOL, AND 2-NITROPROPANE; ALL SPENT SOLVENT MIXTURES/BLENDS CONTAINING, BEFORE USE, A TOTAL OF TEN PERCENT OR MORE (BY VOLUME) OF ONE OR MORE OF THE ABOVE NON-HALOGENATED SOLVENTS OR THOSE SOLVENTS LISTED IN F001, F002, OR F004; AND STILL BOTTOMS FROM THE RECOVERY OF THESE SPENT SOLVENTS AND SPENT SOLVENT MIXTURES.

Violation Status: No violations found

FINDS:

Registry ID: 110002934193

Environmental Interest/Information System
RCRAInfo is a national information system that supports the Resource Conservation and Recovery Act (RCRA) program through the tracking of events and activities related to facilities that generate, transport, and treat, store, or dispose of hazardous waste. RCRAInfo allows RCRA

J P TECHNOLOGIES INC (Continued) **1001967403**

program staff to track the notification, permit, compliance, and corrective action activities required under RCRA.

HAZNET:

Gepaid:	CAR000068635
Contact:	J P TECHNOLOGIES INC
Telephone:	0000000000
Facility Addr2:	Not reported
Mailing Name:	Not reported
Mailing Address:	1430 COOLEY CT
Mailing City,St,Zip:	SAN BERNARDINO, CA 924080000
Gen County:	San Bernardino
TSD EPA ID:	CAD008488025
TSD County:	Los Angeles
Waste Category:	Liquids with pH <UN-> 2 with metals
Disposal Method:	Treatment, Tank
Tons:	3.4401
Facility County:	San Bernardino

Gepaid:	CAR000068635
Contact:	J P TECHNOLOGIES INC
Telephone:	0000000000
Facility Addr2:	Not reported
Mailing Name:	Not reported
Mailing Address:	1430 COOLEY CT
Mailing City,St,Zip:	SAN BERNARDINO, CA 924080000
Gen County:	San Bernardino
TSD EPA ID:	CAD093459485
TSD County:	Fresno
Waste Category:	Photochemicals/photoprocessing waste
Disposal Method:	Recycler
Tons:	.1250
Facility County:	San Bernardino

Gepaid:	CAR000068635
Contact:	J P TECHNOLOGIES INC
Telephone:	0000000000
Facility Addr2:	Not reported
Mailing Name:	Not reported
Mailing Address:	1430 COOLEY CT
Mailing City,St,Zip:	SAN BERNARDINO, CA 924080000
Gen County:	San Bernardino
TSD EPA ID:	CAT000613976
TSD County:	Orange
Waste Category:	Hydrocarbon solvents (benzene, hexane, Stoddard, etc.)
Disposal Method:	Transfer Station
Tons:	.0708
Facility County:	San Bernardino

Gepaid:	CAR000068635
Contact:	J P TECHNOLOGIES INC
Telephone:	0000000000
Facility Addr2:	Not reported
Mailing Name:	Not reported
Mailing Address:	1430 COOLEY CT
Mailing City,St,Zip:	SAN BERNARDINO, CA 924080000

J P TECHNOLOGIES INC (Continued) **1001967403**

Gen County: San Bernardino
TSD EPA ID: CAD050806850
TSD County: Los Angeles
Waste Category: Laboratory waste chemicals
Disposal Method: Transfer Station
Tons: .0125
Facility County: San Bernardino

Gepaid: CAR000068635
Contact: J P TECHNOLOGIES INC
Telephone: 0000000000
Facility Addr2: Not reported
Mailing Name: Not reported
Mailing Address: 1430 COOLEY CT
Mailing City,St,Zip: SAN BERNARDINO, CA 924080000
Gen County: San Bernardino
TSD EPA ID: CAD050806850
TSD County: Los Angeles
Waste Category: Laboratory waste chemicals
Disposal Method: Treatment, Tank
Tons: .1100
Facility County: San Bernardino

Click this hyperlink while viewing on your computer to access
11 additional CA_HAZNET: record(s) in the EDR Site Report.

---

25 **J P TECHNOLOGY** **San Bern. Co. Permit** **S104578017**
1430 COOLEY CT **HAZNET** **N/A**
SAN BERNARDINO, CA 92408

San Bern. Co. Permit:
Region: SAN BERNARDINO
Facility ID: FA0013157
Owner: CENTER FOR EMPLOYMENT TRAINING
Permit Number: PT0023151
Permit Category: HAZMAT HANDLER 11-25 EMPLOYEES
Facility Status: ACTIVE
Expiration Date: 5/31/2011 12:00:00AM

Region: SAN BERNARDINO
Facility ID: FA0013157
Owner: CENTER FOR EMPLOYMENT TRAINING
Permit Number: PT0023152
Permit Category: LIMITED QUANTITY GENERATOR(B)
Facility Status: ACTIVE
Expiration Date: 5/31/2011 12:00:00AM

Region: SAN BERNARDINO
Facility ID: FA0004179
Owner: JP TECHOLOGIES
Permit Number: PT0005578
Permit Category: GENERATOR - 51-100 EMPLOYEES
Facility Status: INACTIVE
Expiration Date: 4/30/2003 12:00:00AM

Region: SAN BERNARDINO
Facility ID: FA0004179
Owner: JP TECHOLOGIES

J P TECHNOLOGY (Continued) **S104578017**

Permit Number: PT0005577
Permit Category: HAZMAT HANDLER 51-100 EMPLOYEES (W/GEN PRMT)
Facility Status: INACTIVE
Expiration Date: 4/30/2003 12:00:00AM

HAZNET:

Gepaid: CAL000105326
Contact: SENSORTRONICS
Telephone: 8183310502
Facility Addr2: Not reported
Mailing Name: Not reported
Mailing Address: 1430 COOLEY CT
Mailing City,St,Zip: SAN BERNARDINO, CA 924082830
Gen County: San Bernardino
TSD EPA ID: CAD008488025
TSD County: Los Angeles
Waste Category: Liquids with pH <UN-> 2 with metals
Disposal Method: Treatment, Tank
Tons: 2.9813
Facility County: San Bernardino

Gepaid: CAL000105326
Contact: SENSORTRONICS
Telephone: 8183310502
Facility Addr2: Not reported
Mailing Name: Not reported
Mailing Address: 1430 COOLEY CT
Mailing City,St,Zip: SAN BERNARDINO, CA 924082830
Gen County: San Bernardino
TSD EPA ID: CAD050806850
TSD County: Los Angeles
Waste Category: Asbestos-containing waste
Disposal Method: Transfer Station
Tons: 9.2708
Facility County: San Bernardino

Gepaid: CAL000105326
Contact: SENSORTRONICS
Telephone: 8183310502
Facility Addr2: Not reported
Mailing Name: Not reported
Mailing Address: 1430 COOLEY CT
Mailing City,St,Zip: SAN BERNARDINO, CA 924082830
Gen County: San Bernardino
TSD EPA ID: CAD050806850
TSD County: Los Angeles
Waste Category: Laboratory waste chemicals
Disposal Method: Transfer Station
Tons: 0.13
Facility County: San Bernardino

Gepaid: CAL000105326
Contact: SENSORTRONICS
Telephone: 8183310502
Facility Addr2: Not reported
Mailing Name: Not reported
Mailing Address: 1430 COOLEY CT

J P TECHNOLOGY (Continued) **S104578017**

Mailing City,St,Zip: SAN BERNARDINO, CA 924082830
Gen County: San Bernardino
TSD EPA ID: CAD050806850
TSD County: Los Angeles
Waste Category: Laboratory waste chemicals
Disposal Method: Treatment, Tank
Tons: 0.01
Facility County: San Bernardino

Gepaid: CAL000105326
Contact: SENSORTRONICS
Telephone: 8183310502
Facility Addr2: Not reported
Mailing Name: Not reported
Mailing Address: 1430 COOLEY CT
Mailing City,St,Zip: SAN BERNARDINO, CA 924082830
Gen County: San Bernardino
TSD EPA ID: CAD050806850
TSD County: Los Angeles
Waste Category: Liquids with mercury > 20 mg/l
Disposal Method: Transfer Station
Tons: 0.004
Facility County: San Bernardino

Click this hyperlink while viewing on your computer to access
5 additional CA_HAZNET: record(s) in the EDR Site Report.

---

25 **ENVIRONMENTAL MANAGEMENT TECHNOLOGIES, INC.** **HWT** **S109466910**
1456 GAGE STREET **N/A**
SAN BERNARDINO, CA 92408

HWT:
Reg Num: 3900
Expiration Date: 2/28/2011

---

25 **ENVIRONMENTAL MNGMT TECHNOLOGIES INC** **RCRA-NonGen** **1010314216**
1456 S GAGE ST **CAR000183574**
SAN BERNARDINO, CA 92408

RCRA-NonGen:
Date form received by agency: 04/23/2007
Facility name: ENVIRONMENTAL MNGMT TECHNOLOGIES INC
Facility address: 1456 S GAGE ST
SAN BERNARDINO, CA 92408
EPA ID: CAR000183574
Mailing address: PO BOX 5307
SAN BERNARDINO, CA 92412 5307
Contact: MICHAEL J KELLY
Contact address: PO BOX 5307
SAN BERNARDINO, CA 92412 5307
Contact country: US
Contact telephone: 800-579-6834
Contact email: Not reported

ENVIRONMENTAL MNGMT TECHNOLOGIES INC (Continued) **1010314216**

EPA Region: 09
Classification: Non-Generator
Description: Handler: Non-Generators do not presently generate hazardous waste

Owner/Operator Summary:
Owner/operator name: TIM MUNRO MIKE KELLY
Owner/operator address: Not reported
Not reported
Owner/operator country: Not reported
Owner/operator telephone: Not reported
Legal status: Private
Owner/Operator Type: Owner
Owner/Op start date: 01/28/2004
Owner/Op end date: Not reported

Owner/operator name: TIM MUNRO MIKE KELLY
Owner/operator address: Not reported
Not reported
Owner/operator country: Not reported
Owner/operator telephone: Not reported
Legal status: Private
Owner/Operator Type: Operator
Owner/Op start date: 01/28/2004
Owner/Op end date: Not reported

Handler Activities Summary:
U.S. importer of hazardous waste: No
Mixed waste (haz. and radioactive): No
Recycler of hazardous waste: No
Transporter of hazardous waste: Yes
Treater, storer or disposer of HW: No
Underground injection activity: No
On-site burner exemption: No
Furnace exemption: No
Used oil fuel burner: No
Used oil processor: No
User oil refiner: No
Used oil fuel marketer to burner: No
Used oil Specification marketer: No
Used oil transfer facility: No
Used oil transporter: No
Off-site waste receiver: Commercial status unknown

Violation Status: No violations found

---

25 **GARNER HOLT PRODUCTIONS** **San Bern. Co. Permit** **S103886974**
825 COOLEY **HAZNET** **N/A**
SAN BERNARDINO, CA 92408

San Bern. Co. Permit:
Region: SAN BERNARDINO
Facility ID: FA0003408
Owner: HOLT, GARNER
Permit Number: PT0003862
Permit Category: LIMITED QUANTITY GENERATOR(B)
Facility Status: ACTIVE
Expiration Date: 4/30/2011 12:00:00AM

GARNER HOLT PRODUCTIONS (Continued) **S103886974**

Region: SAN BERNARDINO
Facility ID: FA0003408
Owner: HOLT, GARNER
Permit Number: PT0003863
Permit Category: HAZMAT HANDLER- 51-99 EMPLOYEES
Facility Status: ACTIVE
Expiration Date: 4/30/2011 12:00:00AM

HAZNET:
Gepaid: CAL000196759
Contact: GARNER HOLT
Telephone: 0000000000
Facility Addr2: Not reported
Mailing Name: Not reported
Mailing Address: 825 COOLEY
Mailing City,St,Zip: SAN BERNARDINO, CA 924080000
Gen County: San Bernardino
TSD EPA ID: AZD980892731
TSD County: 99
Waste Category: Waste oil and mixed oil
Disposal Method: Recycler
Tons: .2085
Facility County: San Bernardino

Gepaid: CAL000196759
Contact: GARNER HOLT
Telephone: 0000000000
Facility Addr2: Not reported
Mailing Name: Not reported
Mailing Address: 825 COOLEY
Mailing City,St,Zip: SAN BERNARDINO, CA 924080000
Gen County: San Bernardino
TSD EPA ID: CAD028409019
TSD County: Los Angeles
Waste Category: Unspecified organic liquid mixture
Disposal Method: Treatment, Tank
Tons: 0.2293
Facility County: San Bernardino

Gepaid: CAL000196759
Contact: GARNER HOLT
Telephone: 0000000000
Facility Addr2: Not reported
Mailing Name: Not reported
Mailing Address: 825 COOLEY
Mailing City,St,Zip: SAN BERNARDINO, CA 924080000
Gen County: San Bernardino
TSD EPA ID: CAT080013352
TSD County: Los Angeles
Waste Category: Tank bottom waste
Disposal Method: Recycler
Tons: .2293
Facility County: San Bernardino

Gepaid: CAL000196759
Contact: ELEANORA CLIFFORD-ASSISTANT VP
Telephone: 9097993030

GARNER HOLT PRODUCTIONS (Continued) **S103886974**

Facility Addr2: Not reported
Mailing Name: Not reported
Mailing Address: 825 EAST COOLEY AVENUE
Mailing City,St,Zip: SAN BERNARDINO, CA 924080000
Gen County: San Bernardino
TSD EPA ID: Not reported
TSD County: 99
Waste Category: Waste oil and mixed oil
Disposal Method: Not reported
Tons: 0.22
Facility County: Not reported

Gepaid: CAL000196759
Contact: ELEANORA CLIFFORD-ASSISTANT VP
Telephone: 9097993030
Facility Addr2: Not reported
Mailing Name: Not reported
Mailing Address: 825 EAST COOLEY AVENUE
Mailing City,St,Zip: SAN BERNARDINO, CA 924080000
Gen County: San Bernardino
TSD EPA ID: Not reported
TSD County: 99
Waste Category: Waste oil and mixed oil
Disposal Method: Recycler
Tons: 0.22
Facility County: Not reported

Click this hyperlink while viewing on your computer to access
1 additional CA_HAZNET: record(s) in the EDR Site Report.

---

25 **GALLERY SHUTTERS INC** **San Bern. Co. Permit** **S106803306**
1417 S GAGE ST **N/A**
SAN BERNARDINO, CA 92408

San Bern. Co. Permit:
Region: SAN BERNARDINO
Facility ID: FA0012671
Owner: MCNULTY, TIM
Permit Number: PT0022077
Permit Category: LIMITED QUANTITY GENERATOR(B)
Facility Status: ACTIVE
Expiration Date: 7/31/2010 12:00:00AM

Region: SAN BERNARDINO
Facility ID: FA0012671
Owner: MCNULTY, TIM
Permit Number: PT0022076
Permit Category: HAZMAT HANDLER 0-10 EMPLOYEES
Facility Status: ACTIVE
Expiration Date: 7/31/2010 12:00:00AM

Region: SAN BERNARDINO
Facility ID: FA0009478
Owner: SELLARS, MATT & MCNULTY, TIM
Permit Number: PT0016200
Permit Category: HAZMAT HANDLER 0-10 EMPLOYEES
Facility Status: INACTIVE
Expiration Date: 2/28/2006 12:00:00AM

25 GONAZALES PAINTING CORP — **San Bern. Co. Permit** — **S106718493**
920 E COOLEY AVE G — **N/A**
SAN BERNARDINO, CA 92408

San Bern. Co. Permit:

Region:	SAN BERNARDINO
Facility ID:	FA0009293
Owner:	GONZALES PAINTING CORP
Permit Number:	PT0015878
Permit Category:	HAZMAT HANDLER 26-50 EMPLOYEES (W/GEN PRMT)
Facility Status:	INACTIVE
Expiration Date:	9/30/2009 12:00:00AM

Region:	SAN BERNARDINO
Facility ID:	FA0009293
Owner:	GONZALES PAINTING CORP
Permit Number:	PT0015879
Permit Category:	GENERATOR - 26-50 EMPLOYEES
Facility Status:	INACTIVE
Expiration Date:	9/30/2009 12:00:00AM

---

25 LIQUID VACUUM — **San Bern. Co. Permit** — **S105724290**
1405 S GAGE STREET — **HAZNET** — **N/A**
SAN BERNARDINO, CA 92408

San Bern. Co. Permit:

Region:	SAN BERNARDINO
Facility ID:	FA0009477
Owner:	GREEN, DON
Permit Number:	PT0016199
Permit Category:	LIMITED QUANTITY GENERATOR(B)
Facility Status:	ACTIVE
Expiration Date:	2/28/2011 12:00:00AM

Region:	SAN BERNARDINO
Facility ID:	FA0009477
Owner:	GREEN, DON
Permit Number:	PT0022684
Permit Category:	HAZMAT HANDLER 0-10 EMPLOYEES
Facility Status:	ACTIVE
Expiration Date:	2/28/2010 12:00:00AM

HAZNET:

Gepaid:	CAL000206168
Contact:	DON GREEN/OWNER
Telephone:	9097997479
Facility Addr2:	Not reported
Mailing Name:	Not reported
Mailing Address:	1405 S GAGE STREET
Mailing City,St,Zip:	SAN BERNARDINO, CA 924082835
Gen County:	San Bernardino
TSD EPA ID:	Not reported
TSD County:	Orange
Waste Category:	Liquids with halogenated organic compounds > 1000 mg/l
Disposal Method:	Transfer Station
Tons:	0.1
Facility County:	Not reported

26 **REAGENT CHEMICAL & RESEARCH** **San Bern. Co. Permit** **S102042182**
1454 S SUNNYSIDE AVE **N/A**
SAN BERNARDINO, CA 92408

San Bern. Co. Permit:

Region:	SAN BERNARDINO
Facility ID:	FA0005615
Owner:	REAGENT CHEMICAL& RESEARCH INC
Permit Number:	PT0002430
Permit Category:	HAZMAT HANDLER 11-25 EMPLOYEES (W/GEN PRMT)
Facility Status:	ACTIVE
Expiration Date:	11/30/2010 12:00:00AM

Region:	SAN BERNARDINO
Facility ID:	FA0005615
Owner:	REAGENT CHEMICAL& RESEARCH INC
Permit Number:	PT0002431
Permit Category:	GENERATOR - 11-25 EMPLOYEES
Facility Status:	ACTIVE
Expiration Date:	11/30/2010 12:00:00AM

---

26 **CALIFORNIA WHOLESALE PLYWOOD,** **HIST UST** **U001576036**
1454 S SUNNYSIDE AVE **N/A**
SAN BERNARDINO, CA 92408

HIST UST:

Region:	STATE
Facility ID:	00000050298
Facility Type:	Other
Other Type:	WHOLESALE BLDG. MATE
Total Tanks:	0001
Contact Name:	MIKE WALSH
Telephone:	7147935233
Owner Name:	CALIFORNIA WHOLESALE PLYWOOD,
Owner Address:	7330 SOUTH CRIDER AVENUE
Owner City,St,Zip:	PICO RIVERA, CA 90660

Tank Num:	001
Container Num:	ONE
Year Installed:	Not reported
Tank Capacity:	00007500
Tank Used for:	PRODUCT
Type of Fuel:	DIESEL
Tank Construction:	Not reported
Leak Detection:	Stock Inventor

---

26 **CALIFORNIA WHOLESALE PLYWOOD** **CA FID UST** **S101619504**
1454 S SUNNYSIDE AVE **SWEEPS UST** **N/A**
SAN BERNARDINO, CA 92408 **HAZNET**

CA FID UST:

Facility ID:	36001620
Regulated By:	UTNKA
Regulated ID:	00050298
Cortese Code:	Not reported
SIC Code:	Not reported
Facility Phone:	Not reported
Mail To:	Not reported

CALIFORNIA WHOLESALE PLYWOOD (Continued) **S101619504**

Mailing Address:	P O BOX
Mailing Address 2:	Not reported
Mailing City,St,Zip:	SAN BERNARDINO 92408
Contact:	Not reported
Contact Phone:	Not reported
DUNs Number:	Not reported
NPDES Number:	Not reported
EPA ID:	Not reported
Comments:	Not reported
Status:	Active

SWEEPS UST:

Status:	A
Comp Number:	50298
Number:	9
Board Of Equalization:	Not reported
Ref Date:	09-11-91
Act Date:	09-11-91
Created Date:	02-29-88
Tank Status:	A
Owner Tank Id:	ONE
Swrcb Tank Id:	36-000-050298-000001
Actv Date:	08-26-88
Capacity:	7500
Tank Use:	M.V. FUEL
Stg:	P
Content:	DIESEL
Number Of Tanks:	1

HAZNET:

Gepaid:	CAL000159630
Contact:	REAGENT CHEMICAL & RESEARCH
Telephone:	7324690100
Facility Addr2:	Not reported
Mailing Name:	Not reported
Mailing Address:	124 RIVER RD
Mailing City,St,Zip:	MIDDLESEX, NJ 088460000
Gen County:	San Bernardino
TSD EPA ID:	CAT080011059
TSD County:	Los Angeles
Waste Category:	Other still bottom waste
Disposal Method:	Disposal, Other
Tons:	.7000
Facility County:	San Bernardino

Gepaid:	CAL000159630
Contact:	REAGENT CHEMICAL & RESEARCH
Telephone:	7324690100
Facility Addr2:	Not reported
Mailing Name:	Not reported
Mailing Address:	124 RIVER RD
Mailing City,St,Zip:	MIDDLESEX, NJ 088460000
Gen County:	San Bernardino
TSD EPA ID:	CAT080011059
TSD County:	Los Angeles
Waste Category:	Unspecified oil-containing waste

CALIFORNIA WHOLESALE PLYWOOD (Continued) **S101619504**

Disposal Method: Disposal, Other
Tons: .3500
Facility County: San Bernardino

Gepaid: CAL000159630
Contact: REAGENT CHEMICAL & RESEARCH
Telephone: 7324690100
Facility Addr2: Not reported
Mailing Name: Not reported
Mailing Address: 124 RIVER RD
Mailing City,St,Zip: MIDDLESEX, NJ 088460000
Gen County: San Bernardino
TSD EPA ID: CAT000613893
TSD County: Los Angeles
Waste Category: Aqueous solution with less than 10% total organic residues
Disposal Method: Transfer Station
Tons: .5587
Facility County: San Bernardino

Gepaid: CAL000159630
Contact: REAGENT CHEMICAL & RESEARCH
Telephone: 7324690100
Facility Addr2: Not reported
Mailing Name: Not reported
Mailing Address: 124 RIVER RD
Mailing City,St,Zip: MIDDLESEX, NJ 088460000
Gen County: San Bernardino
TSD EPA ID: CAT000613893
TSD County: Los Angeles
Waste Category: Aqueous solution with less than 10% total organic residues
Disposal Method: Treatment, Tank
Tons: .1084
Facility County: San Bernardino

Gepaid: CAL000159630
Contact: REAGENT CHEMICAL & RESEARCH
Telephone: 7324690100
Facility Addr2: Not reported
Mailing Name: Not reported
Mailing Address: 124 RIVER RD
Mailing City,St,Zip: MIDDLESEX, NJ 088460000
Gen County: San Bernardino
TSD EPA ID: CAT000613927
TSD County: San Bernardino
Waste Category: Aqueous solution with less than 10% total organic residues
Disposal Method: Transfer Station
Tons: .3709
Facility County: San Bernardino

Click this hyperlink while viewing on your computer to access
3 additional CA_HAZNET: record(s) in the EDR Site Report.

26 REAGENT CHEMICAL AND RESEARCH **RCRA-SQG** **1001967544**
1454 S SUNNYSIDE AVE **FINDS** **CAR000070342**
SAN BERNARDINO, CA 92408 **HAZNET**

RCRA-SQG:

Date form received by agency:	04/11/2000
Facility name:	REAGENT CHEMICAL AND RESEARCH
Facility address:	1454 S SUNNYSIDE AVE SAN BERNARDINO, CA 92408
EPA ID:	CAR000070342
Contact:	DENNIS EAVES
Contact address:	1454 S SUNNYSIDE AVE SAN BERNARDINO, CA 92408
Contact country:	US
Contact telephone:	(909) 796-4059
Contact email:	Not reported
EPA Region:	09
Classification:	Small Small Quantity Generator
Description:	Handler: generates more than 100 and less than 1000 kg of hazardous waste during any calendar month and accumulates less than 6000 kg of hazardous waste at any time; or generates 100 kg or less of hazardous waste during any calendar month, and accumulates more than 1000 kg of hazardous waste at any time

Owner/Operator Summary:

Owner/operator name:	REAGENT CHEMICAL AND RESEARCH
Owner/operator address:	1454 S SUNNYSIDE AVE SAN BERNARDINO, CA 92408
Owner/operator country:	Not reported
Owner/operator telephone:	(909) 796-4059
Legal status:	Private
Owner/Operator Type:	Owner
Owner/Op start date:	Not reported
Owner/Op end date:	Not reported

Handler Activities Summary:

U.S. importer of hazardous waste:	No
Mixed waste (haz. and radioactive):	Unknown
Recycler of hazardous waste:	No
Transporter of hazardous waste:	No
Treater, storer or disposer of HW:	No
Underground injection activity:	No
On-site burner exemption:	No
Furnace exemption:	No
Used oil fuel burner:	No
Used oil processor:	No
User oil refiner:	No
Used oil fuel marketer to burner:	No
Used oil Specification marketer:	No
Used oil transfer facility:	No
Used oil transporter:	No
Off-site waste receiver:	Verified to be non-commercial

Hazardous Waste Summary:

Waste code:	D000
Waste name:	Not Defined
Waste code:	D039

REAGENT CHEMICAL AND RESEARCH (Continued) **1001967544**

Waste name: TETRACHLOROETHYLENE

Violation Status: No violations found

FINDS:

Registry ID: 110002935192

Environmental Interest/Information System
California Hazardous Waste Tracking System - Datamart (HWTS-DATAMART) provides California with information on hazardous waste shipments for generators, transporters, and treatment, storage, and disposal facilities.

RCRAInfo is a national information system that supports the Resource Conservation and Recovery Act (RCRA) program through the tracking of events and activities related to facilities that generate, transport, and treat, store, or dispose of hazardous waste. RCRAInfo allows RCRA program staff to track the notification, permit, compliance, and corrective action activities required under RCRA.

HAZNET:

Gepaid: CAR000070342
Contact: ENVIRONMENTAL MGR
Telephone: --
Facility Addr2: Not reported
Mailing Name: Not reported
Mailing Address: 1454 S SUNNYSIDE AVE
Mailing City,St,Zip: SAN BERNARDINO, CA 924080000
Gen County: San Bernardino
TSD EPA ID: Not reported
TSD County: Los Angeles
Waste Category: Waste oil and mixed oil
Disposal Method: Recycler
Tons: 0.62
Facility County: Not reported

Gepaid: CAR000070342
Contact: ENVIRONMENTAL MGR
Telephone: --
Facility Addr2: Not reported
Mailing Name: Not reported
Mailing Address: 1454 S SUNNYSIDE AVE
Mailing City,St,Zip: SAN BERNARDINO, CA 924080000
Gen County: San Bernardino
TSD EPA ID: Not reported
TSD County: San Bernardino
Waste Category: Aqueous solution with less than 10% total organic residues
Disposal Method: Transfer Station
Tons: 1.09
Facility County: Not reported

Gepaid: CAR000070342
Contact: ENVIRONMENTAL MGR
Telephone: --
Facility Addr2: Not reported

REAGENT CHEMICAL AND RESEARCH (Continued) **1001967544**

Mailing Name:	Not reported
Mailing Address:	1454 S SUNNYSIDE AVE
Mailing City,St,Zip:	SAN BERNARDINO, CA 924080000
Gen County:	San Bernardino
TSD EPA ID:	Not reported
TSD County:	San Bernardino
Waste Category:	Aqueous solution with less than 10% total organic residues
Disposal Method:	Transfer Station
Tons:	0.73
Facility County:	Not reported

Gepaid:	CAR000070342
Contact:	ENVIRONMENTAL MGR
Telephone:	0
Facility Addr2:	Not reported
Mailing Name:	Not reported
Mailing Address:	1454 S SUNNYSIDE AVE
Mailing City,St,Zip:	SAN BERNARDINO, CA 924080000
Gen County:	San Bernardino
TSD EPA ID:	CAT000613927
TSD County:	San Bernardino
Waste Category:	Aqueous solution with less than 10% total organic residues
Disposal Method:	Transfer Station
Tons:	0.79
Facility County:	San Bernardino

Gepaid:	CAR000070342
Contact:	DAN SUMPTER
Telephone:	9097964059
Facility Addr2:	Not reported
Mailing Name:	Not reported
Mailing Address:	1454 S SUNNYSIDE AVE
Mailing City,St,Zip:	SAN BERNARDINO, CA 924080000
Gen County:	San Bernardino
TSD EPA ID:	CAT000613927
TSD County:	San Bernardino
Waste Category:	Aqueous solution with less than 10% total organic residues
Disposal Method:	Transfer Station
Tons:	0.2
Facility County:	Not reported

Click this hyperlink while viewing on your computer to access additional CA_HAZNET: detail in the EDR Site Report.

---

26 **SNOW PLASTICS HARRINGTON INDUSTRIAL PLASTICS INCORPORATED** **RCRA-SQG** **1000434817**
1050 E. COOLEY AVE. **FINDS** **CAD982007502**
SAN BERNARDINO, CA 92408

RCRA-SQG:

Date form received by agency:	09/01/1996
Facility name:	SNOW INDUSTRIAL PLASTICS INC
Facility address:	1050 E COOLEY AVE SAN BERNARDINO, CA 92408
EPA ID:	CAD982007502
Contact:	Not reported
Contact address:	Not reported Not reported
Contact country:	Not reported

SNOW PLASTICS HARRINGTON INDUSTRIAL PLASTICS INCORPORATED (Continued) **1000434817**

Contact telephone:	Not reported
Contact email:	Not reported
EPA Region:	09
Classification:	Small Small Quantity Generator
Description:	Handler: generates more than 100 and less than 1000 kg of hazardous waste during any calendar month and accumulates less than 6000 kg of hazardous waste at any time; or generates 100 kg or less of hazardous waste during any calendar month, and accumulates more than 1000 kg of hazardous waste at any time

Owner/Operator Summary:

Owner/operator name:	KING INDSTL PARK
Owner/operator address:	NOT REQUIRED NOT REQUIRED, ME 99999
Owner/operator country:	Not reported
Owner/operator telephone:	(415) 555-1212
Legal status:	Private
Owner/Operator Type:	Owner
Owner/Op start date:	Not reported
Owner/Op end date:	Not reported

Owner/operator name:	NOT REQUIRED
Owner/operator address:	NOT REQUIRED NOT REQUIRED, ME 99999
Owner/operator country:	Not reported
Owner/operator telephone:	(415) 555-1212
Legal status:	Private
Owner/Operator Type:	Operator
Owner/Op start date:	Not reported
Owner/Op end date:	Not reported

Handler Activities Summary:

U.S. importer of hazardous waste:	Unknown
Mixed waste (haz. and radioactive):	Unknown
Recycler of hazardous waste:	No
Transporter of hazardous waste:	No
Treater, storer or disposer of HW:	No
Underground injection activity:	No
On-site burner exemption:	Unknown
Furnace exemption:	Unknown
Used oil fuel burner:	No
Used oil processor:	No
User oil refiner:	No
Used oil fuel marketer to burner:	No
Used oil Specification marketer:	No
Used oil transfer facility:	No
Used oil transporter:	No
Off-site waste receiver:	Verified to be non-commercial

Historical Generators:

Date form received by agency:	06/12/1987
Facility name:	SNOW INDUSTRIAL PLASTICS INC
Classification:	Large Quantity Generator
Violation Status:	No violations found

SNOW PLASTICS HARRINGTON INDUSTRIAL PLASTICS INCORPORATED (Continued) **1000434817**

FINDS:

Registry ID: 110000479483

Environmental Interest/Information System

AFS (Aerometric Information Retrieval System (AIRS) Facility Subsystem) replaces the former Compliance Data System (CDS), the National Emission Data System (NEDS), and the Storage and Retrieval of Aerometric Data (SAROAD). AIRS is the national repository for information concerning airborne pollution in the United States. AFS is used to track emissions and compliance data from industrial plants. AFS data are utilized by states to prepare State Implementation Plans to comply with regulatory programs and by EPA as an input for the estimation of total national emissions. AFS is undergoing a major redesign to support facility operating permits required under Title V of the Clean Air Act.

The NEI (National Emissions Inventory) database contains information on stationary and mobile sources that emit criteria air pollutants and their precursors, as well as hazardous air pollutants (HAPs).

California Hazardous Waste Tracking System - Datamart (HWTS-DATAMART) provides California with information on hazardous waste shipments for generators, transporters, and treatment, storage, and disposal facilities.

US EPA TRIS (Toxics Release Inventory System) contains information from facilities on the amounts of over 300 listed toxic chemicals that these facilities release directly to air, water, land, or that are transported off-site.

RCRAInfo is a national information system that supports the Resource Conservation and Recovery Act (RCRA) program through the tracking of events and activities related to facilities that generate, transport, and treat, store, or dispose of hazardous waste. RCRAInfo allows RCRA program staff to track the notification, permit, compliance, and corrective action activities required under RCRA.

---

26 **SNOW PLASTICS** **San Bern. Co. Permit** **S103621376**
1050 E COOLEY AVE **HAZNET** **N/A**
SAN BERNARDINO, CA 92408 **EMI**

San Bern. Co. Permit:

Region: SAN BERNARDINO
Facility ID: FA0009065
Owner: UNIVERSAL TRAILERS, INC
Permit Number: PT0015077
Permit Category: SPECIAL GENERATOR(B)
Facility Status: ACTIVE
Expiration Date: 10/31/2010 12:00:00AM

Region: SAN BERNARDINO
Facility ID: FA0009065
Owner: UNIVERSAL TRAILERS, INC
Permit Number: PT0015078
Permit Category: HAZMAT HANDLER 11-25 EMPLOYEES

SNOW PLASTICS (Continued) **S103621376**

Facility Status: ACTIVE
Expiration Date: 10/31/2010 12:00:00AM

Region: SAN BERNARDINO
Facility ID: FA0003705
Owner: HARRINGTON IND'L PLASTICS
Permit Number: PT0004057
Permit Category: GENERATOR - 26-50 EMPLOYEES
Facility Status: INACTIVE
Expiration Date: 9/30/2004 12:00:00AM

Region: SAN BERNARDINO
Facility ID: FA0003705
Owner: HARRINGTON IND'L PLASTICS
Permit Number: PT0004058
Permit Category: HAZMAT HANDLER 26-50 EMPLOYEES (W/GEN PRMT)
Facility Status: INACTIVE
Expiration Date: 9/30/2004 12:00:00AM

HAZNET:
Gepaid: CAD982007502
Contact: SNOW PLASTICS DIV
Telephone: 9097965476
Facility Addr2: Not reported
Mailing Name: Not reported
Mailing Address: 1050 E COOLEY AVE
Mailing City,St,Zip: SAN BERNARDINO, CA 924082822
Gen County: San Bernardino
TSD EPA ID: CAD000088252
TSD County: Los Angeles
Waste Category: Unspecified solvent mixture Waste
Disposal Method: Transfer Station
Tons: .6880
Facility County: San Bernardino

Gepaid: CAD982007502
Contact: SNOW PLASTICS DIV
Telephone: 9097965476
Facility Addr2: Not reported
Mailing Name: Not reported
Mailing Address: 1050 E COOLEY AVE
Mailing City,St,Zip: SAN BERNARDINO, CA 924082822
Gen County: San Bernardino
TSD EPA ID: CAD089446710
TSD County: Los Angeles
Waste Category: Unspecified solvent mixture Waste
Disposal Method: Transfer Station
Tons: 1.3760
Facility County: San Bernardino

Gepaid: CAD982007502
Contact: SNOW PLASTICS DIV
Telephone: 9097965476
Facility Addr2: Not reported
Mailing Name: Not reported
Mailing Address: 1050 E COOLEY AVE
Mailing City,St,Zip: SAN BERNARDINO, CA 924082822

SNOW PLASTICS (Continued) **S103621376**

Gen County:	San Bernardino
TSD EPA ID:	CAD089446710
TSD County:	Los Angeles
Waste Category:	Oxygenated solvents (acetone, butanol, ethyl acetate, etc.)
Disposal Method:	Transfer Station
Tons:	2.9814
Facility County:	San Bernardino

Gepaid:	CAD982007502
Contact:	SNOW PLASTICS DIV
Telephone:	9097965476
Facility Addr2:	Not reported
Mailing Name:	Not reported
Mailing Address:	1050 E COOLEY AVE
Mailing City,St,Zip:	SAN BERNARDINO, CA 924082822
Gen County:	San Bernardino
TSD EPA ID:	CAD089446710
TSD County:	Los Angeles
Waste Category:	Oxygenated solvents (acetone, butanol, ethyl acetate, etc.)
Disposal Method:	Not reported
Tons:	1.3760
Facility County:	San Bernardino

Gepaid:	CAD982007502
Contact:	KEITH HAWKINSON-PRODUCTION MGR
Telephone:	9097965476
Facility Addr2:	Not reported
Mailing Name:	Not reported
Mailing Address:	1050 E COOLEY AVE
Mailing City,St,Zip:	SAN BERNARDINO, CA 924082822
Gen County:	San Bernardino
TSD EPA ID:	CAD008252405
TSD County:	San Bernardino
Waste Category:	Oxygenated solvents (acetone, butanol, ethyl acetate, etc.)
Disposal Method:	Recycler
Tons:	4.04
Facility County:	San Bernardino

Click this hyperlink while viewing on your computer to access
16 additional CA_HAZNET: record(s) in the EDR Site Report.

EMI:

Year:	1990
County Code:	36
Air Basin:	SC
Facility ID:	57736
Air District Name:	SC
SIC Code:	3089
Air District Name:	SOUTH COAST AQMD
Community Health Air Pollution Info System:	Not reported
Consolidated Emission Reporting Rule:	Not reported
Total Organic Hydrocarbon Gases Tons/Yr:	12
Reactive Organic Gases Tons/Yr:	9
Carbon Monoxide Emissions Tons/Yr:	0
NOX - Oxides of Nitrogen Tons/Yr:	0
SOX - Oxides of Sulphur Tons/Yr:	0
Particulate Matter Tons/Yr:	0

SNOW PLASTICS (Continued) **S103621376**

Part. Matter 10 Micrometers & Smllr Tons/Yr: 0

Year: 1995
County Code: 36
Air Basin: SC
Facility ID: 57736
Air District Name: SC
SIC Code: 3089
Air District Name: SOUTH COAST AQMD
Community Health Air Pollution Info System: Not reported
Consolidated Emission Reporting Rule: Not reported
Total Organic Hydrocarbon Gases Tons/Yr: 12
Reactive Organic Gases Tons/Yr: 11
Carbon Monoxide Emissions Tons/Yr: 0
NOX - Oxides of Nitrogen Tons/Yr: 0
SOX - Oxides of Sulphur Tons/Yr: 0
Particulate Matter Tons/Yr: 0
Part. Matter 10 Micrometers & Smllr Tons/Yr: 0

Year: 1996
County Code: 36
Air Basin: SC
Facility ID: 57736
Air District Name: SC
SIC Code: 3089
Air District Name: SOUTH COAST AQMD
Community Health Air Pollution Info System: Not reported
Consolidated Emission Reporting Rule: Not reported
Total Organic Hydrocarbon Gases Tons/Yr: 17
Reactive Organic Gases Tons/Yr: 15
Carbon Monoxide Emissions Tons/Yr: 0
NOX - Oxides of Nitrogen Tons/Yr: 0
SOX - Oxides of Sulphur Tons/Yr: 0
Particulate Matter Tons/Yr: 0
Part. Matter 10 Micrometers & Smllr Tons/Yr: 0

Year: 1997
County Code: 36
Air Basin: SC
Facility ID: 109498
Air District Name: SC
SIC Code: 3087
Air District Name: SOUTH COAST AQMD
Community Health Air Pollution Info System: Not reported
Consolidated Emission Reporting Rule: Not reported
Total Organic Hydrocarbon Gases Tons/Yr: 24
Reactive Organic Gases Tons/Yr: 18
Carbon Monoxide Emissions Tons/Yr: 0
NOX - Oxides of Nitrogen Tons/Yr: 0
SOX - Oxides of Sulphur Tons/Yr: 0
Particulate Matter Tons/Yr: 0
Part. Matter 10 Micrometers & Smllr Tons/Yr: 0

Year: 1998
County Code: 36
Air Basin: SC
Facility ID: 109498

SNOW PLASTICS (Continued) **S103621376**

Air District Name:	SC
SIC Code:	3087
Air District Name:	SOUTH COAST AQMD
Community Health Air Pollution Info System:	Not reported
Consolidated Emission Reporting Rule:	Not reported
Total Organic Hydrocarbon Gases Tons/Yr:	14
Reactive Organic Gases Tons/Yr:	11
Carbon Monoxide Emissions Tons/Yr:	0
NOX - Oxides of Nitrogen Tons/Yr:	0
SOX - Oxides of Sulphur Tons/Yr:	0
Particulate Matter Tons/Yr:	0
Part. Matter 10 Micrometers & Smllr Tons/Yr:	0

Year:	1999
County Code:	36
Air Basin:	SC
Facility ID:	109498
Air District Name:	SC
SIC Code:	3087
Air District Name:	SOUTH COAST AQMD
Community Health Air Pollution Info System:	Not reported
Consolidated Emission Reporting Rule:	Not reported
Total Organic Hydrocarbon Gases Tons/Yr:	24
Reactive Organic Gases Tons/Yr:	18
Carbon Monoxide Emissions Tons/Yr:	0
NOX - Oxides of Nitrogen Tons/Yr:	0
SOX - Oxides of Sulphur Tons/Yr:	0
Particulate Matter Tons/Yr:	0
Part. Matter 10 Micrometers & Smllr Tons/Yr:	0

Year:	2000
County Code:	36
Air Basin:	SC
Facility ID:	109498
Air District Name:	SC
SIC Code:	3087
Air District Name:	SOUTH COAST AQMD
Community Health Air Pollution Info System:	Not reported
Consolidated Emission Reporting Rule:	Not reported
Total Organic Hydrocarbon Gases Tons/Yr:	24
Reactive Organic Gases Tons/Yr:	18
Carbon Monoxide Emissions Tons/Yr:	0
NOX - Oxides of Nitrogen Tons/Yr:	0
SOX - Oxides of Sulphur Tons/Yr:	0
Particulate Matter Tons/Yr:	0
Part. Matter 10 Micrometers & Smllr Tons/Yr:	0

Year:	2002
County Code:	36
Air Basin:	SC
Facility ID:	109498
Air District Name:	SC
SIC Code:	3087
Air District Name:	SOUTH COAST AQMD
Community Health Air Pollution Info System:	Not reported
Consolidated Emission Reporting Rule:	Not reported
Total Organic Hydrocarbon Gases Tons/Yr:	6

SNOW PLASTICS (Continued) **S103621376**

Reactive Organic Gases Tons/Yr:	4
Carbon Monoxide Emissions Tons/Yr:	0
NOX - Oxides of Nitrogen Tons/Yr:	0
SOX - Oxides of Sulphur Tons/Yr:	0
Particulate Matter Tons/Yr:	0
Part. Matter 10 Micrometers & Smllr Tons/Yr:	0

Year:	2003
County Code:	36
Air Basin:	SC
Facility ID:	109498
Air District Name:	SC
SIC Code:	3087
Air District Name:	SOUTH COAST AQMD
Community Health Air Pollution Info System:	Not reported
Consolidated Emission Reporting Rule:	Not reported
Total Organic Hydrocarbon Gases Tons/Yr:	6
Reactive Organic Gases Tons/Yr:	4
Carbon Monoxide Emissions Tons/Yr:	0
NOX - Oxides of Nitrogen Tons/Yr:	0
SOX - Oxides of Sulphur Tons/Yr:	0
Particulate Matter Tons/Yr:	0
Part. Matter 10 Micrometers & Smllr Tons/Yr:	0

Year:	2004
County Code:	36
Air Basin:	SC
Facility ID:	109498
Air District Name:	SC
SIC Code:	3087
Air District Name:	SOUTH COAST AQMD
Community Health Air Pollution Info System:	Y
Consolidated Emission Reporting Rule:	Not reported
Total Organic Hydrocarbon Gases Tons/Yr:	6.133666
Reactive Organic Gases Tons/Yr:	4.29
Carbon Monoxide Emissions Tons/Yr:	0.00035
NOX - Oxides of Nitrogen Tons/Yr:	0.0013
SOX - Oxides of Sulphur Tons/Yr:	0.0000083
Particulate Matter Tons/Yr:	0.000075
Part. Matter 10 Micrometers & Smllr Tons/Yr:	0

---

26 **CARRIER SALES AND DISTRIBUTION LLC** **San Bern. Co. Permit** **S110071607**
1090 COOLEY AVE **N/A**
SAN BERNARDINO, CA 92408

San Bern. Co. Permit:

Region:	SAN BERNARDINO
Facility ID:	FA0012643
Owner:	JORDON, JESSICA
Permit Number:	PT0022483
Permit Category:	HAZMAT HANDLER 0-10 EMPLOYEES
Facility Status:	ACTIVE
Expiration Date:	9/30/2010 12:00:00AM

26 ARROWHEAD MAGAZINE — **CA FID UST** — **S101591718**
1055 COOLEY AVE — **SWEEPS UST** — **N/A**
SAN BERNARDINO, CA 92408 — **HAZNET**

CA FID UST:

Facility ID:	36008724
Regulated By:	UTNKA
Regulated ID:	Not reported
Cortese Code:	Not reported
SIC Code:	Not reported
Facility Phone:	Not reported
Mail To:	Not reported
Mailing Address:	1055 COOLEY AVE
Mailing Address 2:	Not reported
Mailing City,St,Zip:	SAN BERNARDINO 92408
Contact:	Not reported
Contact Phone:	Not reported
DUNs Number:	Not reported
NPDES Number:	Not reported
EPA ID:	Not reported
Comments:	Not reported
Status:	Active

SWEEPS UST:

Status:	A
Comp Number:	15593
Number:	1
Board Of Equalization:	44-020617
Ref Date:	03-24-92
Act Date:	03-24-92
Created Date:	09-13-88
Tank Status:	A
Owner Tank Id:	Not reported
Swrcb Tank Id:	36-000-015593-000001
Actv Date:	09-13-88
Capacity:	1
Tank Use:	UNKNOWN
Stg:	P
Content:	UNKNOWN
Number Of Tanks:	1

HAZNET:

Gepaid:	CAL000234099
Contact:	DONNA JONES
Telephone:	9094780895
Facility Addr2:	Not reported
Mailing Name:	Not reported
Mailing Address:	1055 COOLEY AVE
Mailing City,St,Zip:	SAN BERNARDINO, CA 924080000
Gen County:	San Bernardino
TSD EPA ID:	CAT000613927
TSD County:	San Bernardino
Waste Category:	Aqueous solution with less than 10% total organic residues
Disposal Method:	Transfer Station
Tons:	0.18
Facility County:	San Bernardino

Gepaid:	CAL000234099

ARROWHEAD MAGAZINE (Continued) **S101591718**

Contact:	MARK WOODWARD
Telephone:	9094780895
Facility Addr2:	Not reported
Mailing Name:	Not reported
Mailing Address:	1055 COOLEY AVE
Mailing City,St,Zip:	SAN BERNARDINO, CA 924080000
Gen County:	San Bernardino
TSD EPA ID:	CAT080033681
TSD County:	Los Angeles
Waste Category:	Alkaline solution without metals (pH > 12.5)
Disposal Method:	Recycler
Tons:	0.66
Facility County:	Not reported

Gepaid:	CAL000234099
Contact:	JEFF CHRISTENSEN
Telephone:	9094780895
Facility Addr2:	Not reported
Mailing Name:	Not reported
Mailing Address:	1055 COOLEY AVE
Mailing City,St,Zip:	SAN BERNARDINO, CA 924080000
Gen County:	San Bernardino
TSD EPA ID:	Not reported
TSD County:	San Bernardino
Waste Category:	Aqueous solution with less than 10% total organic residues
Disposal Method:	Transfer Station
Tons:	0.20
Facility County:	Not reported

Gepaid:	CAL000234099
Contact:	MARK WOODWARD
Telephone:	9094780895
Facility Addr2:	Not reported
Mailing Name:	Not reported
Mailing Address:	1055 COOLEY AVE
Mailing City,St,Zip:	SAN BERNARDINO, CA 924080000
Gen County:	San Bernardino
TSD EPA ID:	CAT080033681
TSD County:	Los Angeles
Waste Category:	Alkaline solution without metals (pH > 12.5)
Disposal Method:	Recycler
Tons:	0.66
Facility County:	Not reported

---

27 **WATERMAN LANDFILL** **SWF/LF** **S102362065**
NE OF INTERSECTION OF WATERMAN / I-10 **N/A**
SAN BERNARDINO, CA

SWF/LF (SWIS):

Region:	STATE
Facility ID:	36-CR-0059
Lat/Long:	34.07082 / -117.27276
Owner Name:	Glenborough Corporation
Owner Telephone:	Not reported
Owner Address:	Not reported
Owner Address2:	27720 Jefferson Ave
Owner City,St,Zip:	Temecula, CA 92390
Operator:	Not reported

WATERMAN LANDFILL (Continued) **S102362065**

Operator Phone:	Not reported
Operator Address:	Not reported
Operator Address2:	Not reported
Operator City,St,Zip:	Not reported
Operator's Status:	Closed
Permit Date:	Not reported
Permit Status:	Not reported
Permitted Acreage:	Not reported
Activity:	Solid Waste Disposal Site
Regulation Status:	Pre-regulations
Landuse Name:	Commercial
GIS Source:	GPS
Category:	Disposal
Unit Number:	01
Inspection Frequency:	Quarterly
Accepted Waste:	Not reported
Closure Date:	Not reported
Closure Type:	12/31/1960
Disposal Acreage:	0
SWIS Num:	36-CR-0059
Waste Discharge Requirement Num:	Not reported
Program Type:	0
Permitted Throughput with Units:	Estimated
Actual Throughput with Units:	0
Permitted Capacity with Units:	Not reported
Remaining Capacity:	0
Remaining Capacity with Units:	0

---

28 **FARMER ORCHARD CO** **HIST UST** **U001576045**
25492 VICTORIA AVE **N/A**
SAN BERNARDINO, CA 92408

HIST UST:

Region:	STATE
Facility ID:	00000033739
Facility Type:	Other
Other Type:	AGRI-CITRUS
Total Tanks:	0003
Contact Name:	TIM C. FARMER OWNER
Telephone:	7147934959
Owner Name:	FARMER ORCHARD CO
Owner Address:	314 S BUENA VISTA
Owner City,St,Zip:	REDLANDS, CA 92373
Tank Num:	001
Container Num:	#1
Year Installed:	1980
Tank Capacity:	00010000
Tank Used for:	PRODUCT
Type of Fuel:	REGULAR
Tank Construction:	.250 inches
Leak Detection:	Stock Inventor
Tank Num:	002
Container Num:	#2
Year Installed:	1980
Tank Capacity:	00010000
Tank Used for:	PRODUCT

FARMER ORCHARD CO (Continued) **U001576045**

Type of Fuel: DIESEL
Tank Construction: .250 inches
Leak Detection: Stock Inventor

Tank Num: 003
Container Num: #3
Year Installed: Not reported
Tank Capacity: 00000500
Tank Used for: PRODUCT
Type of Fuel: PREMIUM
Tank Construction: Not reported
Leak Detection: None

---

29 **STRUCTURAL MATERIALS COMPANY** **San Bern. Co. Permit** **S105698338**
1515 S WATERMAN AVE **N/A**
SAN BERNARDINO, CA 92408

San Bern. Co. Permit:
Region: SAN BERNARDINO
Facility ID: FA0007599
Owner: PRITCHARD, BILL
Permit Number: PT0013056
Permit Category: HAZMAT HANDLER 0-10 EMPLOYEES
Facility Status: ACTIVE
Expiration Date: 8/31/2010 12:00:00AM

---

29 **ROOFERS WHOLESALE SUPPLY** **San Bern. Co. Permit** **S102042197**
1515 S WATERMAN AVE **HAZNET** **N/A**
SAN BERNARDINO, CA 92408

San Bern. Co. Permit:
Region: SAN BERNARDINO
Facility ID: FA0005800
Owner: MASON, DOUGLAS ROLAND
Permit Number: PT0006394
Permit Category: SPECIAL HANDLER
Facility Status: INACTIVE
Expiration Date: 11/30/2002 12:00:00AM

Region: SAN BERNARDINO
Facility ID: FA0005800
Owner: MASON, DOUGLAS ROLAND
Permit Number: PT0006395
Permit Category: SPECIAL GENERATOR(B)
Facility Status: INACTIVE
Expiration Date: 11/30/2002 12:00:00AM

HAZNET:
Gepaid: CAL000216290
Contact: NEAL DIETZ - VP
Telephone: 9098843297
Facility Addr2: Not reported
Mailing Name: Not reported
Mailing Address: PO BOX 6044
Mailing City,St,Zip: SAN BERNARDINO, CA 924120000
Gen County: San Bernardino

ROOFERS WHOLESALE SUPPLY (Continued) **S102042197**

TSD EPA ID:	Not reported
TSD County:	99
Waste Category:	Not reported
Disposal Method:	Not reported
Tons:	16.85
Facility County:	Not reported

Gepaid:	CAL000216290
Contact:	NEAL DIETZ - VP
Telephone:	9098843297
Facility Addr2:	Not reported
Mailing Name:	Not reported
Mailing Address:	PO BOX 6044
Mailing City,St,Zip:	SAN BERNARDINO, CA 924120000
Gen County:	San Bernardino
TSD EPA ID:	Not reported
TSD County:	Los Angeles
Waste Category:	Unspecified solvent mixture Waste
Disposal Method:	Transfer Station
Tons:	0.40
Facility County:	Not reported

Gepaid:	CAL000216290
Contact:	NEAL DIETZ - VP
Telephone:	9098843297
Facility Addr2:	Not reported
Mailing Name:	Not reported
Mailing Address:	PO BOX 6044
Mailing City,St,Zip:	SAN BERNARDINO, CA 924120000
Gen County:	San Bernardino
TSD EPA ID:	Not reported
TSD County:	Los Angeles
Waste Category:	Adhesives
Disposal Method:	Transfer Station
Tons:	0.84
Facility County:	Not reported

Gepaid:	CAL000216290
Contact:	NEAL DIETZ - VP
Telephone:	9098843297
Facility Addr2:	Not reported
Mailing Name:	Not reported
Mailing Address:	PO BOX 6044
Mailing City,St,Zip:	SAN BERNARDINO, CA 924120000
Gen County:	San Bernardino
TSD EPA ID:	Not reported
TSD County:	Los Angeles
Waste Category:	Latex waste
Disposal Method:	Recycler
Tons:	0.22
Facility County:	Not reported

29 SAN BERNARDINO GOLF CLUB — **San Bern. Co. Permit** — **S103369271**
1494 S WATERMAN AVE — **HAZNET** — **N/A**
SAN BERNARDINO, CA 92408

San Bern. Co. Permit:

Region:	SAN BERNARDINO
Facility ID:	FA0005891
Owner:	GROSSMAN, IVAN
Permit Number:	PT0004363
Permit Category:	SPECIAL GENERATOR(B)
Facility Status:	ACTIVE
Expiration Date:	4/30/2011 12:00:00AM

Region:	SAN BERNARDINO
Facility ID:	FA0005891
Owner:	GROSSMAN, IVAN
Permit Number:	PT0004362
Permit Category:	HAZMAT HANDLER 0-10 EMPLOYEES
Facility Status:	ACTIVE
Expiration Date:	4/30/2011 12:00:00AM

HAZNET:

Gepaid:	CAL000070084
Contact:	WALTER HAMMOND SUPERINTENDENT
Telephone:	9098852414
Facility Addr2:	Not reported
Mailing Name:	Not reported
Mailing Address:	1494 S WATERMAN AVE
Mailing City,St,Zip:	SAN BERNARDINO, CA 924082805
Gen County:	San Bernardino
TSD EPA ID:	Not reported
TSD County:	San Bernardino
Waste Category:	Aqueous solution with less than 10% total organic residues
Disposal Method:	Transfer Station
Tons:	0.07
Facility County:	Not reported

Gepaid:	CAL000070084
Contact:	WALTER HAMMOND SUPERINTENDENT
Telephone:	9098852414
Facility Addr2:	Not reported
Mailing Name:	Not reported
Mailing Address:	1494 S WATERMAN AVE
Mailing City,St,Zip:	SAN BERNARDINO, CA 924082805
Gen County:	San Bernardino
TSD EPA ID:	CAT080013352
TSD County:	San Bernardino
Waste Category:	Oil/water separation sludge
Disposal Method:	Recycler
Tons:	3.33
Facility County:	San Bernardino

Gepaid:	CAL000070084
Contact:	WALTER HAMMOND SUPERINTENDENT
Telephone:	9098852414
Facility Addr2:	Not reported
Mailing Name:	Not reported
Mailing Address:	1494 S WATERMAN AVE
Mailing City,St,Zip:	SAN BERNARDINO, CA 924082805

SAN BERNARDINO GOLF CLUB (Continued) **S103369271**

Gen County: San Bernardino
TSD EPA ID: CAD028409019
TSD County: Los Angeles
Waste Category: Other inorganic solid waste
Disposal Method: Transfer Station
Tons: 1.25
Facility County: Not reported

---

30 **UPS-SAN BERNARDINO CTR** **San Bern. Co. Permit** **S104771711**
1457 E VICTORIA AVE **N/A**
SAN BERNARDINO, CA 92408

San Bern. Co. Permit:

Region: SAN BERNARDINO
Facility ID: FA0006969
Owner: BT OF OHIO
Permit Number: PT0011003
Permit Category: UST OWNERSHIP/OPERATING PERMIT (PER UST)
Facility Status: ACTIVE
Expiration Date: 5/31/2011 12:00:00AM

Region: SAN BERNARDINO
Facility ID: FA0006969
Owner: BT OF OHIO
Permit Number: PT0011002
Permit Category: UST OWNERSHIP/OPERATING PERMIT (PER UST)
Facility Status: ACTIVE
Expiration Date: 5/31/2011 12:00:00AM

Region: SAN BERNARDINO
Facility ID: FA0006969
Owner: BT OF OHIO
Permit Number: PT0021427
Permit Category: EPCRA FACILITY
Facility Status: ACTIVE
Expiration Date: 5/31/2011 12:00:00AM

Region: SAN BERNARDINO
Facility ID: FA0006969
Owner: BT OF OHIO
Permit Number: PT0003644
Permit Category: GENERATOR - 251-499 EMPLOYEES
Facility Status: ACTIVE
Expiration Date: 5/31/2011 12:00:00AM

Region: SAN BERNARDINO
Facility ID: FA0006969
Owner: BT OF OHIO
Permit Number: PT0003645
Permit Category: HAZMAT HANDLER 251-499 EMPLOYEES (W/GEN PRMT)
Facility Status: ACTIVE
Expiration Date: 5/31/2011 12:00:00AM

30 MORGAN MARSHALL INDUSTRIES — **San Bern. Co. Permit** — **S108214342**
1400 E VICTORIA AVE — **HAZNET** — **N/A**
SAN BERNARDINO, CA 92408 — **HWP**

San Bern. Co. Permit:

Region:	SAN BERNARDINO
Facility ID:	FA0011314
Owner:	DEXTER AXLE
Permit Number:	PT0019550
Permit Category:	HAZMAT HANDLER 26-50 EMPLOYEES (W/GEN PRMT)
Facility Status:	INACTIVE
Expiration Date:	12/31/2008 12:00:00AM

Region:	SAN BERNARDINO
Facility ID:	FA0011314
Owner:	DEXTER AXLE
Permit Number:	PT0019549
Permit Category:	GENERATOR - 51-100 EMPLOYEES
Facility Status:	INACTIVE
Expiration Date:	12/31/2008 12:00:00AM

HAZNET:

Gepaid:	CAL000316232
Contact:	GARY KUNKLER
Telephone:	9097962908
Facility Addr2:	Not reported
Mailing Name:	Not reported
Mailing Address:	2900 INDUSTRIAL PKWY E
Mailing City,St,Zip:	ELKHART, IN 465160000
Gen County:	San Bernardino
TSD EPA ID:	CAD008364432
TSD County:	Los Angeles
Waste Category:	Other organic solids
Disposal Method:	H141
Tons:	0.0325
Facility County:	San Bernardino

Gepaid:	CAL000316232
Contact:	GARY KUNKLER
Telephone:	9097962908
Facility Addr2:	Not reported
Mailing Name:	Not reported
Mailing Address:	2900 INDUSTRIAL PKWY E
Mailing City,St,Zip:	ELKHART, IN 465160000
Gen County:	San Bernardino
TSD EPA ID:	CAD008364432
TSD County:	Los Angeles
Waste Category:	Unspecified oil-containing waste
Disposal Method:	H141
Tons:	0.59
Facility County:	San Bernardino

Gepaid:	CAL000316232
Contact:	GARY KUNKLER
Telephone:	9097962908
Facility Addr2:	Not reported
Mailing Name:	Not reported
Mailing Address:	2900 INDUSTRIAL PKWY E
Mailing City,St,Zip:	ELKHART, IN 465160000

MORGAN MARSHALL INDUSTRIES (Continued) **S108214342**

Gen County:	San Bernardino
TSD EPA ID:	CAD008364432
TSD County:	Los Angeles
Waste Category:	Waste oil and mixed oil
Disposal Method:	H141
Tons:	0.209
Facility County:	San Bernardino

Gepaid:	CAL000316232
Contact:	GARY KUNKLER
Telephone:	9097962908
Facility Addr2:	Not reported
Mailing Name:	Not reported
Mailing Address:	2900 INDUSTRIAL PKWY E
Mailing City,St,Zip:	ELKHART, IN 465160000
Gen County:	San Bernardino
TSD EPA ID:	CAD008364432
TSD County:	Los Angeles
Waste Category:	Paint sludge
Disposal Method:	H141
Tons:	2.48115
Facility County:	San Bernardino

Gepaid:	CAL000316232
Contact:	GARY KUNKLER
Telephone:	9097962908
Facility Addr2:	Not reported
Mailing Name:	Not reported
Mailing Address:	2900 INDUSTRIAL PKWY E
Mailing City,St,Zip:	ELKHART, IN 465160000
Gen County:	San Bernardino
TSD EPA ID:	CAD008364432
TSD County:	Los Angeles
Waste Category:	Other inorganic solid waste
Disposal Method:	H141
Tons:	0.0575
Facility County:	San Bernardino

Click this hyperlink while viewing on your computer to access
3 additional CA_HAZNET: record(s) in the EDR Site Report.

HWP:

EPA Id:	CAT000646190
Latitude:	34.074391
Longitude:	-117.256162
Facility Type:	HAZ WASTE - NON-OPERATING
Cleanup Status:	Not reported
Region:	CYPRESS, GEOLOGY CAL SUPPORT
Permit Maintenance Lead:	Not reported
Permit Renewal Lead:	Not reported
Corrective Action Lead:	Not reported
Supervisor:	Not reported
Site Code:	Not reported
Assembly District:	Not reported
Senate District:	Not reported
Public Information Officer:	Not reported
Facility Status:	Not reported

MORGAN MARSHALL INDUSTRIES (Continued) **S108214342**

Site History: Not reported

HWP:

EPA Id: CAT000646190
Unit Names: CONTAIN1
Event Description: Initial Submittal
Actual Date: 1980-11-19 00:00:00
Doc Comments: Not reported

EPA Id: CAT000646190
Unit Names: CONTAIN1
Event Description: Approved Request
Actual Date: 1981-08-04 00:00:00
Doc Comments: Not reported

---

30 **CHMIRS** **S105629509**
1400 E VICTORIA AVE **San Bern. Co. Permit** **N/A**
SAN BERNARDINO, CA **EMI**

CHMIRS:

OES Incident Number: 61105
OES notification: Not reported
OES Date: 12/2/1993
OES Time: 10:37:00 AM
Incident Date: Not reported
Date Completed: Not reported
Property Use: Not reported
Agency Id Number: Not reported
Agency Incident Number: Not reported
Time Notified: Not reported
Time Completed: Not reported
Surrounding Area: Not reported
Estimated Temperature: Not reported
Property Management: Not reported
Special Studies 1: Not reported
Special Studies 2: Not reported
Special Studies 3: Not reported
Special Studies 4: Not reported
Special Studies 5: Not reported
Special Studies 6: Not reported
More Than Two Substances Involved?: Not reported
Resp Agncy Personel # Of Decontaminated: Not reported
Responding Agency Personel # Of Injuries: Not reported
Responding Agency Personel # Of Fatalities: Not reported
Others Number Of Decontaminated: Not reported
Others Number Of Injuries: Not reported
Others Number Of Fatalities: Not reported
Vehicle Make/year: Not reported
Vehicle License Number: Not reported
Vehicle State: Not reported
Vehicle Id Number: Not reported
CA/DOT/PUC/ICC Number: Not reported
Company Name: Not reported
Reporting Officer Name/ID: Not reported
Report Date: Not reported
Comments: Not reported
Facility Telephone: Not reported

(Continued) **S105629509**

Waterway Involved:	NO
Waterway:	Not reported
Spill Site:	Not reported
Cleanup By:	NONE (ON-GOING RELEASE)
Containment:	Not reported
What Happened:	Not reported
Type:	CHEMICAL
Measure:	Not reported
Other:	Not reported
Date/Time:	Not reported
Year:	1993
Agency:	FOAMEX LP
Incident Date:	4 TIMES A WEEK
Admin Agency:	Not reported
Amount:	4388LBS
Contained:	NO
Site Type:	PL
E Date:	Not reported
Substance:	TRICHLORETHANE
Quantity Released:	Not reported
BBLS:	Not reported
Cups:	Not reported
CUFT:	Not reported
Gallons:	Not reported
Grams:	Not reported
Pounds:	Not reported
Liters:	Not reported
Ounces:	Not reported
Pints:	Not reported
Quarts:	Not reported
Sheen:	Not reported
Tons:	Not reported
Unknown:	Not reported
Description:	NORMAL RELEASE TO ATMOSPHERE FROM MANUFACTURING PLANT. (CONTINUOS RELEASE)
Evacuations:	NO
Number of Injuries:	NO
Number of Fatalities:	NO
Description:	Not reported

San Bern. Co. Permit:

Region:	SAN BERNARDINO
Facility ID:	FA0008081
Owner:	MORGAN MARHSALL IND
Permit Number:	PT0014187
Permit Category:	HAZMAT HANDLER 11-25 EMPLOYEES
Facility Status:	INACTIVE
Expiration Date:	2/28/2006 12:00:00AM

Region:	SAN BERNARDINO
Facility ID:	FA0008081
Owner:	MORGAN MARHSALL IND
Permit Number:	PT0014186
Permit Category:	LIMITED QUANTITY GENERATOR(B)
Facility Status:	INACTIVE
Expiration Date:	2/28/2006 12:00:00AM

(Continued) **S105629509**

EMI:

Year:	1987
County Code:	36
Air Basin:	SC
Facility ID:	42282
Air District Name:	SC
SIC Code:	3086
Air District Name:	SOUTH COAST AQMD
Community Health Air Pollution Info System:	Not reported
Consolidated Emission Reporting Rule:	Not reported
Total Organic Hydrocarbon Gases Tons/Yr:	177
Reactive Organic Gases Tons/Yr:	151
Carbon Monoxide Emissions Tons/Yr:	1
NOX - Oxides of Nitrogen Tons/Yr:	1
SOX - Oxides of Sulphur Tons/Yr:	0
Particulate Matter Tons/Yr:	0
Part. Matter 10 Micrometers & Smllr Tons/Yr:	0

Year:	1990
County Code:	36
Air Basin:	SC
Facility ID:	81892
Air District Name:	SC
SIC Code:	3086
Air District Name:	SOUTH COAST AQMD
Community Health Air Pollution Info System:	Not reported
Consolidated Emission Reporting Rule:	Not reported
Total Organic Hydrocarbon Gases Tons/Yr:	141
Reactive Organic Gases Tons/Yr:	112
Carbon Monoxide Emissions Tons/Yr:	1
NOX - Oxides of Nitrogen Tons/Yr:	1
SOX - Oxides of Sulphur Tons/Yr:	0
Particulate Matter Tons/Yr:	0
Part. Matter 10 Micrometers & Smllr Tons/Yr:	0

Year:	1993
County Code:	36
Air Basin:	SC
Facility ID:	81892
Air District Name:	SC
SIC Code:	3086
Air District Name:	SOUTH COAST AQMD
Community Health Air Pollution Info System:	Not reported
Consolidated Emission Reporting Rule:	Not reported
Total Organic Hydrocarbon Gases Tons/Yr:	139
Reactive Organic Gases Tons/Yr:	0
Carbon Monoxide Emissions Tons/Yr:	0
NOX - Oxides of Nitrogen Tons/Yr:	0
SOX - Oxides of Sulphur Tons/Yr:	0
Particulate Matter Tons/Yr:	0
Part. Matter 10 Micrometers & Smllr Tons/Yr:	0

Year:	1995
County Code:	36
Air Basin:	SC
Facility ID:	81892
Air District Name:	SC

(Continued) **S105629509**

SIC Code:	3086
Air District Name:	SOUTH COAST AQMD
Community Health Air Pollution Info System:	Not reported
Consolidated Emission Reporting Rule:	Not reported
Total Organic Hydrocarbon Gases Tons/Yr:	139
Reactive Organic Gases Tons/Yr:	0
Carbon Monoxide Emissions Tons/Yr:	0
NOX - Oxides of Nitrogen Tons/Yr:	0
SOX - Oxides of Sulphur Tons/Yr:	0
Particulate Matter Tons/Yr:	0
Part. Matter 10 Micrometers & Smllr Tons/Yr:	0

Year:	1996
County Code:	36
Air Basin:	SC
Facility ID:	81892
Air District Name:	SC
SIC Code:	3086
Air District Name:	SOUTH COAST AQMD
Community Health Air Pollution Info System:	Not reported
Consolidated Emission Reporting Rule:	Not reported
Total Organic Hydrocarbon Gases Tons/Yr:	70
Reactive Organic Gases Tons/Yr:	0
Carbon Monoxide Emissions Tons/Yr:	0
NOX - Oxides of Nitrogen Tons/Yr:	0
SOX - Oxides of Sulphur Tons/Yr:	0
Particulate Matter Tons/Yr:	0
Part. Matter 10 Micrometers & Smllr Tons/Yr:	0

Year:	1997
County Code:	36
Air Basin:	SC
Facility ID:	81892
Air District Name:	SC
SIC Code:	3086
Air District Name:	SOUTH COAST AQMD
Community Health Air Pollution Info System:	Not reported
Consolidated Emission Reporting Rule:	Not reported
Total Organic Hydrocarbon Gases Tons/Yr:	18
Reactive Organic Gases Tons/Yr:	0
Carbon Monoxide Emissions Tons/Yr:	0
NOX - Oxides of Nitrogen Tons/Yr:	0
SOX - Oxides of Sulphur Tons/Yr:	0
Particulate Matter Tons/Yr:	0
Part. Matter 10 Micrometers & Smllr Tons/Yr:	0

Year:	1998
County Code:	36
Air Basin:	SC
Facility ID:	81892
Air District Name:	SC
SIC Code:	3086
Air District Name:	SOUTH COAST AQMD
Community Health Air Pollution Info System:	Not reported
Consolidated Emission Reporting Rule:	Not reported
Total Organic Hydrocarbon Gases Tons/Yr:	18
Reactive Organic Gases Tons/Yr:	0

(Continued) **S105629509**

Carbon Monoxide Emissions Tons/Yr:	0
NOX - Oxides of Nitrogen Tons/Yr:	0
SOX - Oxides of Sulphur Tons/Yr:	0
Particulate Matter Tons/Yr:	0
Part. Matter 10 Micrometers & Smllr Tons/Yr:	0

Year:	1999
County Code:	36
Air Basin:	SC
Facility ID:	81892
Air District Name:	SC
SIC Code:	3086
Air District Name:	SOUTH COAST AQMD
Community Health Air Pollution Info System:	Not reported
Consolidated Emission Reporting Rule:	Not reported
Total Organic Hydrocarbon Gases Tons/Yr:	18
Reactive Organic Gases Tons/Yr:	0
Carbon Monoxide Emissions Tons/Yr:	0
NOX - Oxides of Nitrogen Tons/Yr:	0
SOX - Oxides of Sulphur Tons/Yr:	0
Particulate Matter Tons/Yr:	0
Part. Matter 10 Micrometers & Smllr Tons/Yr:	0

Year:	2000
County Code:	36
Air Basin:	SC
Facility ID:	81892
Air District Name:	SC
SIC Code:	3086
Air District Name:	SOUTH COAST AQMD
Community Health Air Pollution Info System:	Not reported
Consolidated Emission Reporting Rule:	Not reported
Total Organic Hydrocarbon Gases Tons/Yr:	18
Reactive Organic Gases Tons/Yr:	0
Carbon Monoxide Emissions Tons/Yr:	0
NOX - Oxides of Nitrogen Tons/Yr:	0
SOX - Oxides of Sulphur Tons/Yr:	0
Particulate Matter Tons/Yr:	0
Part. Matter 10 Micrometers & Smllr Tons/Yr:	0

Year:	2001
County Code:	36
Air Basin:	SC
Facility ID:	81892
Air District Name:	SC
SIC Code:	3086
Air District Name:	SOUTH COAST AQMD
Community Health Air Pollution Info System:	Not reported
Consolidated Emission Reporting Rule:	Not reported
Total Organic Hydrocarbon Gases Tons/Yr:	18
Reactive Organic Gases Tons/Yr:	12
Carbon Monoxide Emissions Tons/Yr:	0
NOX - Oxides of Nitrogen Tons/Yr:	0
SOX - Oxides of Sulphur Tons/Yr:	0
Particulate Matter Tons/Yr:	0
Part. Matter 10 Micrometers & Smllr Tons/Yr:	0

30 FOAMEX INTERNATIONAL INC.
1400 EAST VICTORIA AVE.
SAN BERNARDINO, CA 92408

RCRA-LQG **1007198666**
CAD000646190

RCRA-LQG:

Date form received by agency:	03/22/1996
Facility name:	FOAMEX INTERNATIONAL INC.
Facility address:	1400 EAST VICTORIA AVE. SAN BERNARDINO, CA 92408
EPA ID:	CAD000646190
Contact:	ROBERT OROZCO
Contact address:	Not reported Not reported
Contact country:	Not reported
Contact telephone:	(909) 824-8981
Contact email:	Not reported
EPA Region:	09
Classification:	Large Quantity Generator
Description:	Handler: generates 1,000 kg or more of hazardous waste during any calendar month; or generates more than 1 kg of acutely hazardous waste during any calendar month; or generates more than 100 kg of any residue or contaminated soil, waste or other debris resulting from the cleanup of a spill, into or on any land or water, of acutely hazardous waste during any calendar month; or generates 1 kg or less of acutely hazardous waste during any calendar month, and accumulates more than 1 kg of acutely hazardous waste at any time; or generates 100 kg or less of any residue or contaminated soil, waste or other debris resulting from the cleanup of a spill, into or on any land or water, of acutely hazardous waste during any calendar month, and accumulates more than 100 kg of that material at any time

Handler Activities Summary:

U.S. importer of hazardous waste:	Unknown
Mixed waste (haz. and radioactive):	Unknown
Recycler of hazardous waste:	Unknown
Transporter of hazardous waste:	Unknown
Treater, storer or disposer of HW:	No
Underground injection activity:	Unknown
On-site burner exemption:	Unknown
Furnace exemption:	Unknown
Used oil fuel burner:	Unknown
Used oil processor:	Unknown
User oil refiner:	Unknown
Used oil fuel marketer to burner:	Unknown
Used oil Specification marketer:	Unknown
Used oil transfer facility:	Unknown
Used oil transporter:	Unknown
Off-site waste receiver:	Verified to be non-commercial

Violation Status: No violations found

30 SCOTFOAM CORP **RCRA-NonGen** **1000404271**
1400 EAST VICTORIA AVE **CAT000646190**
SAN BERNARDINO, CA 92408

RCRA-NonGen:

Date form received by agency:	10/07/1993
Facility name:	SCOTFOAM CORP
Facility address:	1400 EAST VICTORIA AVE SAN BERNARDINO, CA 92408
EPA ID:	CAT000646190
Contact:	Not reported
Contact address:	Not reported Not reported
Contact country:	Not reported
Contact telephone:	Not reported
Contact email:	Not reported
EPA Region:	09
Classification:	Non-Generator
Description:	Handler: Non-Generators do not presently generate hazardous waste

Owner/Operator Summary:

Owner/operator name:	SCOTT PAPER COMPANY
Owner/operator address:	SCOTT PLAZA CITY NOT REPORTED, PA 99999
Owner/operator country:	Not reported
Owner/operator telephone:	(215) 521-5000
Legal status:	Private
Owner/Operator Type:	Operator
Owner/Op start date:	Not reported
Owner/Op end date:	Not reported

Owner/operator name:	SCOTFOAM CORP
Owner/operator address:	P.O. BOX 1565 BISHOP, CA 93514
Owner/operator country:	Not reported
Owner/operator telephone:	(714) 873-6801
Legal status:	Private
Owner/Operator Type:	Owner
Owner/Op start date:	Not reported
Owner/Op end date:	Not reported

Handler Activities Summary:

U.S. importer of hazardous waste:	Unknown
Mixed waste (haz. and radioactive):	Unknown
Recycler of hazardous waste:	No
Transporter of hazardous waste:	No
Treater, storer or disposer of HW:	No
Underground injection activity:	No
On-site burner exemption:	Unknown
Furnace exemption:	Unknown
Used oil fuel burner:	No
Used oil processor:	No
User oil refiner:	No
Used oil fuel marketer to burner:	No
Used oil Specification marketer:	No
Used oil transfer facility:	No
Used oil transporter:	No
Off-site waste receiver:	Verified to be non-commercial

SCOTFOAM CORP (Continued) **1000404271**

Historical Generators:
Date form received by agency: 08/15/1980
Facility name: SCOTFOAM CORP
Classification: Large Quantity Generator

Violation Status: No violations found

---

30 MORGAN MARSHALL INDUSTRIES **RCRA-SQG** **1000155973**
1400 E VICTORIA AVE **FINDS** **CAD981454143**
SAN BERNARDINO, CA 92408 **HAZNET**

RCRA-SQG:
Date form received by agency: 09/01/2000
Facility name: MORGAN MARSHALL INDUSTRIES
Facility address: 1400 E VICTORIA AVE
SAN BERNARDINO, CA 92408
EPA ID: CAD981454143
Contact: JIM FINK
Contact address: 1400 E VICTORIA AVE
SAN BERNARDINO, CA 92408
Contact country: US
Contact telephone: (909) 478-9121
Contact email: Not reported
EPA Region: 09
Classification: Small Small Quantity Generator
Description: Handler: generates more than 100 and less than 1000 kg of hazardous waste during any calendar month and accumulates less than 6000 kg of hazardous waste at any time; or generates 100 kg or less of hazardous waste during any calendar month, and accumulates more than 1000 kg of hazardous waste at any time

Owner/Operator Summary:
Owner/operator name: MORGAN MARSHALL INDUSTRIES
Owner/operator address: 383 E 16TH ST
CHICAGO HEIGHTS, IL 60411
Owner/operator country: Not reported
Owner/operator telephone: (708) 758-6300
Legal status: Private
Owner/Operator Type: Owner
Owner/Op start date: Not reported
Owner/Op end date: Not reported

Owner/operator name: NOT REQUIRED
Owner/operator address: NOT REQUIRED
NOT REQUIRED, ME 99999
Owner/operator country: Not reported
Owner/operator telephone: (415) 555-1212
Legal status: Private
Owner/Operator Type: Operator
Owner/Op start date: Not reported
Owner/Op end date: Not reported

Handler Activities Summary:
U.S. importer of hazardous waste: No
Mixed waste (haz. and radioactive): Unknown
Recycler of hazardous waste: No
Transporter of hazardous waste: No

MORGAN MARSHALL INDUSTRIES (Continued) **1000155973**

Treater, storer or disposer of HW:	No
Underground injection activity:	No
On-site burner exemption:	No
Furnace exemption:	No
Used oil fuel burner:	No
Used oil processor:	No
User oil refiner:	No
Used oil fuel marketer to burner:	No
Used oil Specification marketer:	No
Used oil transfer facility:	No
Used oil transporter:	No
Off-site waste receiver:	Verified to be non-commercial

Hazardous Waste Summary:

Waste code:	D039
Waste name:	TETRACHLOROETHYLENE

Violation Status: No violations found

FINDS:

Registry ID: 110000479474

Environmental Interest/Information System

The NEI (National Emissions Inventory) database contains information on stationary and mobile sources that emit criteria air pollutants and their precursors, as well as hazardous air pollutants (HAPs).

US EPA TRIS (Toxics Release Inventory System) contains information from facilities on the amounts of over 300 listed toxic chemicals that these facilities release directly to air, water, land, or that are transported off-site.

RCRAInfo is a national information system that supports the Resource Conservation and Recovery Act (RCRA) program through the tracking of events and activities related to facilities that generate, transport, and treat, store, or dispose of hazardous waste. RCRAInfo allows RCRA program staff to track the notification, permit, compliance, and corrective action activities required under RCRA.

HAZNET:

Gepaid:	CAD981454143
Contact:	UNDELIVERABLE 1996 FEES FORM
Telephone:	0
Facility Addr2:	Not reported
Mailing Name:	Not reported
Mailing Address:	1400 E. VICTORIA AVE
Mailing City,St,Zip:	SAN BERNARDINO, CA 924080000
Gen County:	San Bernardino
TSD EPA ID:	CAT000613927
TSD County:	San Bernardino
Waste Category:	Aqueous solution with less than 10% total organic residues
Disposal Method:	Transfer Station
Tons:	0.18
Facility County:	San Bernardino

MORGAN MARSHALL INDUSTRIES (Continued) **1000155973**

Gepaid:	CAD981454143
Contact:	UNDELIVERABLE 1996 FEES FORM
Telephone:	--
Facility Addr2:	Not reported
Mailing Name:	Not reported
Mailing Address:	1400 E. VICTORIA AVE
Mailing City,St,Zip:	SAN BERNARDINO, CA 924080000
Gen County:	San Bernardino
TSD EPA ID:	Not reported
TSD County:	San Bernardino
Waste Category:	Aqueous solution with less than 10% total organic residues
Disposal Method:	Transfer Station
Tons:	0.31
Facility County:	Not reported

Gepaid:	CAD981454143
Contact:	Not reported
Telephone:	0000000000
Facility Addr2:	Not reported
Mailing Name:	Not reported
Mailing Address:	1400 E. VICTORIA AVE
Mailing City,St,Zip:	SAN BERNARDINO, CA 924080000
Gen County:	San Mateo
TSD EPA ID:	CAT000613927
TSD County:	San Bernardino
Waste Category:	Aqueous solution with less than 10% total organic residues
Disposal Method:	Transfer Station
Tons:	.6046
Facility County:	San Mateo

Gepaid:	CAD981454143
Contact:	UNDELIVERABLE 1996 FEES FORM
Telephone:	--
Facility Addr2:	Not reported
Mailing Name:	Not reported
Mailing Address:	1400 E. VICTORIA AVE
Mailing City,St,Zip:	SAN BERNARDINO, CA 924080000
Gen County:	San Bernardino
TSD EPA ID:	Not reported
TSD County:	San Bernardino
Waste Category:	Aqueous solution with less than 10% total organic residues
Disposal Method:	Transfer Station
Tons:	0.47
Facility County:	Not reported

---

31 **TODD'S MARKET** **SWEEPS UST** **S104569585**
1605 VICTORIA AVE **HAZNET** **N/A**
SAN BERNARDINO, CA 92408

SWEEPS UST:

Status:	A
Comp Number:	8978
Number:	9
Board Of Equalization:	44-020493
Ref Date:	07-28-92
Act Date:	10-12-93
Created Date:	02-29-88
Tank Status:	A

TODD'S MARKET (Continued) **S104569585**

Owner Tank Id: 1
Swrcb Tank Id: 36-000-008978-000001
Actv Date: 07-07-88
Capacity: 10000
Tank Use: M.V. FUEL
Stg: P
Content: LEADED
Number Of Tanks: 2

Status: A
Comp Number: 8978
Number: 9
Board Of Equalization: 44-020493
Ref Date: 07-28-92
Act Date: 10-12-93
Created Date: 02-29-88
Tank Status: A
Owner Tank Id: 2
Swrcb Tank Id: 36-000-008978-000002
Actv Date: 07-07-88
Capacity: 10000
Tank Use: M.V. FUEL
Stg: P
Content: REG UNLEADED
Number Of Tanks: Not reported

HAZNET:
Gepaid: CAC002112328
Contact: VIRGINIA JOHNSON
Telephone: 0000000000
Facility Addr2: Not reported
Mailing Name: Not reported
Mailing Address: 10 CORPORATE PARK STE 300
Mailing City,St,Zip: IRVINE, CA 926065140
Gen County: San Bernardino
TSD EPA ID: CAT080013352
TSD County: Los Angeles
Waste Category: Waste oil and mixed oil
Disposal Method: Recycler
Tons: 2.919
Facility County: San Bernardino

---

31 **SECURE MORTUARY ACCMDTION** **San Bern. Co. Permit** **S106911084**
1590 E VICTORIA AVE **N/A**
SAN BERNARDINO, CA 92408

San Bern. Co. Permit:
Region: SAN BERNARDINO
Facility ID: FA0006098
Owner: SECURE MORTUARY ACCMDTION
Permit Number: PT0008807
Permit Category: SPECIAL HANDLER
Facility Status: INACTIVE
Expiration Date: 8/31/2003 12:00:00AM

Region: SAN BERNARDINO
Facility ID: FA0006098

SECURE MORTUARY ACCMDTION (Continued) **S106911084**

Owner: SECURE MORTUARY ACCMDTION
Permit Number: PT0008808
Permit Category: SPECIAL GENERATOR(B)
Facility Status: INACTIVE
Expiration Date: 8/31/2003 12:00:00AM

---

32 **BAEZ BRAKES & ALIGNMENT, INC.** **San Bern. Co. Permit** **S103367501**
1525 S TIPPECANOE AVE **N/A**
SAN BERNARDINO, CA 92408

San Bern. Co. Permit:
Region: SAN BERNARDINO
Facility ID: FA0001310
Owner: BAEZ, JOSE LUIS
Permit Number: PT0009362
Permit Category: SPECIAL HANDLER
Facility Status: ACTIVE
Expiration Date: 7/31/2010 12:00:00AM

Region: SAN BERNARDINO
Facility ID: FA0001310
Owner: BAEZ, JOSE LUIS
Permit Number: PT0009363
Permit Category: SPECIAL GENERATOR(B)
Facility Status: ACTIVE
Expiration Date: 7/31/2010 12:00:00AM

---

33 **CALIFORNIA HIGHWAY PATROL** **CA FID UST** **S101591388**
847 E BRIER ST **SWEEPS UST** **N/A**
SAN BERNARDINO, CA 92404

CA FID UST:
Facility ID: 36006088
Regulated By: UTNKA
Regulated ID: Not reported
Cortese Code: Not reported
SIC Code: Not reported
Facility Phone: 7143834811
Mail To: Not reported
Mailing Address: 847 BRIER ST
Mailing Address 2: Not reported
Mailing City,St,Zip: SAN BERNARDINO 92404
Contact: Not reported
Contact Phone: Not reported
DUNs Number: Not reported
NPDES Number: Not reported
EPA ID: Not reported
Comments: Not reported
Status: Active

SWEEPS UST:
Status: A
Comp Number: 250
Number: 6
Board Of Equalization: 44-000236
Ref Date: 03-23-92

CALIFORNIA HIGHWAY PATROL (Continued) **S101591388**

Act Date:	03-23-92
Created Date:	03-28-89
Tank Status:	A
Owner Tank Id:	1
Swrcb Tank Id:	36-000-000250-000001
Actv Date:	03-28-89
Capacity:	12000
Tank Use:	M.V. FUEL
Stg:	P
Content:	REG UNLEADED
Number Of Tanks:	1

---

33 **ST-CALIF HIGHWAY PATROL** **UST** **U003785121**
847 E BRIER DR **N/A**
SAN BERNARDINO, CA 92408

UST:

Global ID:	15114
Latitude:	34.070444625213199
Longitude:	-117.267245650291

---

33 **CALIF HIGHWAY PATROL #801** **San Bern. Co. Permit** **S103954259**
847 E BRIER DR **HAZNET** **N/A**
SAN BERNARDINO, CA 92408

San Bern. Co. Permit:

Region:	SAN BERNARDINO
Facility ID:	FA0006393
Owner:	CALIFORNIA HIGHWAY PATROL
Permit Number:	PT0022908
Permit Category:	EPCRA FACILITY
Facility Status:	ACTIVE
Expiration Date:	7/31/2010 12:00:00AM

Region:	SAN BERNARDINO
Facility ID:	FA0006393
Owner:	CALIFORNIA HIGHWAY PATROL
Permit Number:	PT0010869
Permit Category:	UST OWNERSHIP/OPERATING PERMIT (PER UST)
Facility Status:	ACTIVE
Expiration Date:	7/31/2010 12:00:00AM

Region:	SAN BERNARDINO
Facility ID:	FA0006393
Owner:	CALIFORNIA HIGHWAY PATROL
Permit Number:	PT0004228
Permit Category:	SPECIAL GENERATOR(B)
Facility Status:	ACTIVE
Expiration Date:	7/31/2010 12:00:00AM

Region:	SAN BERNARDINO
Facility ID:	FA0006393
Owner:	CALIFORNIA HIGHWAY PATROL
Permit Number:	PT0004229
Permit Category:	HAZMAT HANDLER 26-50 EMPLOYEES
Facility Status:	ACTIVE

CALIF HIGHWAY PATROL #801 (Continued) **S103954259**

Expiration Date: 7/31/2010 12:00:00AM

HAZNET:

Gepaid:	CAL000046171
Contact:	CALIFORNIA HIGHWAY PATROL
Telephone:	9163752940
Facility Addr2:	Not reported
Mailing Name:	Not reported
Mailing Address:	PO BOX 942898
Mailing City,St,Zip:	SACRAMENTO, CA 942980001
Gen County:	San Bernardino
TSD EPA ID:	CAT080013352
TSD County:	Los Angeles
Waste Category:	Aqueous solution with 10% or more total organic residues
Disposal Method:	Recycler
Tons:	.1459
Facility County:	San Bernardino

Gepaid:	CAC002555384
Contact:	TONY BECERRA
Telephone:	9093034811
Facility Addr2:	Not reported
Mailing Name:	Not reported
Mailing Address:	847 E BRIER DR
Mailing City,St,Zip:	SAN BERNARDINO, CA 92408
Gen County:	San Bernardino
TSD EPA ID:	Not reported
TSD County:	San Bernardino
Waste Category:	Aqueous solution with less than 10% total organic residues
Disposal Method:	Transfer Station
Tons:	0.12
Facility County:	Not reported

Gepaid:	CAL000046171
Contact:	STEVE TURNER
Telephone:	9093834811
Facility Addr2:	Not reported
Mailing Name:	Not reported
Mailing Address:	PO BOX 942898
Mailing City,St,Zip:	SACRAMENTO, CA 942980001
Gen County:	San Bernardino
TSD EPA ID:	Not reported
TSD County:	San Bernardino
Waste Category:	Aqueous solution with less than 10% total organic residues
Disposal Method:	Transfer Station
Tons:	0.08
Facility County:	Not reported

Gepaid:	CAL000046171
Contact:	LIGAYA REYES-IBANEZ
Telephone:	9163752940
Facility Addr2:	Not reported
Mailing Name:	Not reported
Mailing Address:	PO BOX 942898
Mailing City,St,Zip:	SACRAMENTO, CA 942980001
Gen County:	San Bernardino
TSD EPA ID:	CAT080013352

CALIF HIGHWAY PATROL #801 (Continued) **S103954259**

TSD County: Los Angeles
Waste Category: Aqueous solution with less than 10% total organic residues
Disposal Method: H135
Tons: 0.03
Facility County: San Bernardino

Gepaid: CAL000046171
Contact: LIGAYA REYES-IBANEZ
Telephone: 9163752940
Facility Addr2: Not reported
Mailing Name: Not reported
Mailing Address: PO BOX 942898
Mailing City,St,Zip: SACRAMENTO, CA 942980001
Gen County: San Bernardino
TSD EPA ID: CAD982444481
TSD County: San Bernardino
Waste Category: Waste oil and mixed oil
Disposal Method: H141
Tons: 0.6
Facility County: San Bernardino

Click this hyperlink while viewing on your computer to access
7 additional CA_HAZNET: record(s) in the EDR Site Report.

---

33 **TELEGATE, INC.** **San Bern. Co. Permit** **S106911134**
860 E BRIER DR **N/A**
SAN BERNARDINO, CA 92408

San Bern. Co. Permit:
Region: SAN BERNARDINO
Facility ID: FA0006612
Owner: GRANUM PARTNERS
Permit Number: PT0009991
Permit Category: HAZMAT HANDLER 0-10 EMPLOYEES
Facility Status: INACTIVE
Expiration Date: 11/30/2003 12:00:00AM

Region: SAN BERNARDINO
Facility ID: FA0006612
Owner: GRANUM PARTNERS
Permit Number: PT0009992
Permit Category: ABOVEGROUND PETROLEUM STORAGE (AST) (SPCC)
Facility Status: INACTIVE
Expiration Date: 11/30/2003 12:00:00AM

---

34 **LUCKY FARMS INC** **CHMIRS** **S102285152**
1194 BRIER DR **San Bern. Co. Permit** **N/A**
SAN BERNARDINO, CA 92408 **HAZNET**

CHMIRS:
OES Incident Number: 97-0403
OES notification: 1/28/199707:51:15 AM
OES Date: Not reported
OES Time: Not reported
Incident Date: Not reported
Date Completed: Not reported

LUCKY FARMS INC (Continued) **S102285152**

Property Use:	Not reported
Agency Id Number:	Not reported
Agency Incident Number:	Not reported
Time Notified:	Not reported
Time Completed:	Not reported
Surrounding Area:	Not reported
Estimated Temperature:	Not reported
Property Management:	Not reported
Special Studies 1:	Not reported
Special Studies 2:	Not reported
Special Studies 3:	Not reported
Special Studies 4:	Not reported
Special Studies 5:	Not reported
Special Studies 6:	Not reported
More Than Two Substances Involved?:	Not reported
Resp Agncy Personel # Of Decontaminated:	Not reported
Responding Agency Personel # Of Injuries:	Not reported
Responding Agency Personel # Of Fatalities:	Not reported
Others Number Of Decontaminated:	Not reported
Others Number Of Injuries:	Not reported
Others Number Of Fatalities:	Not reported
Vehicle Make/year:	Not reported
Vehicle License Number:	Not reported
Vehicle State:	Not reported
Vehicle Id Number:	Not reported
CA/DOT/PUC/ICC Number:	Not reported
Company Name:	Not reported
Reporting Officer Name/ID:	Not reported
Report Date:	Not reported
Comments:	Not reported
Facility Telephone:	Not reported
Waterway Involved:	Yes
Waterway:	San Ana River
Spill Site:	Not reported
Cleanup By:	Not reported
Containment:	Not reported
What Happened:	Not reported
Type:	Not reported
Measure:	Not reported
Other:	Not reported
Date/Time:	Not reported
Year:	1997
Agency:	City of San Bernardino
Incident Date:	1/27/199712:00:00 AM
Admin Agency:	Not reported
Amount:	Not reported
Contained:	No
Site Type:	Other
E Date:	Not reported
Substance:	Unleaded Gas
Quantity Released:	Not reported
BBLS:	0
Cups:	0
CUFT:	0
Gallons:	Btw 50-150
Grams:	0
Pounds:	0

LUCKY FARMS INC (Continued) **S102285152**

Liters:	0
Ounces:	0
Pints:	0
Quarts:	0
Sheen:	0
Tons:	0
Unknown:	0
Description:	Not reported
Evacuations:	0
Number of Injuries:	0
Number of Fatalities:	0
Description:	Unknown exactly what occured.Truck driver came in to business and advised that fuel was coming out of the nozzle at the fuel dispensing ground tank.

San Bern. Co. Permit:

Region:	SAN BERNARDINO
Facility ID:	FA0004502
Owner:	LUCKY FARMS INC
Permit Number:	PT0006932
Permit Category:	HAZMAT HANDLER 26-50 EMPLOYEES
Facility Status:	ACTIVE
Expiration Date:	10/31/2010 12:00:00AM

Region:	SAN BERNARDINO
Facility ID:	FA0004502
Owner:	LUCKY FARMS INC
Permit Number:	PT0022227
Permit Category:	EPCRA FACILITY
Facility Status:	ACTIVE
Expiration Date:	10/31/2010 12:00:00AM

Region:	SAN BERNARDINO
Facility ID:	FA0004502
Owner:	LUCKY FARMS INC
Permit Number:	PT0017817
Permit Category:	CALARP FACILITY PERMIT
Facility Status:	ACTIVE
Expiration Date:	10/31/2010 12:00:00AM

Region:	SAN BERNARDINO
Facility ID:	FA0004502
Owner:	LUCKY FARMS INC
Permit Number:	PT0017819
Permit Category:	RISK MANAGEMENT PLAN - LEVEL II
Facility Status:	ACTIVE
Expiration Date:	10/31/2010 12:00:00AM

Region:	SAN BERNARDINO
Facility ID:	FA0004502
Owner:	LUCKY FARMS INC
Permit Number:	PT0017818
Permit Category:	CALARP STATE FEE
Facility Status:	ACTIVE
Expiration Date:	10/31/2010 12:00:00AM

Region: SAN BERNARDINO

LUCKY FARMS INC (Continued) **S102285152**

Facility ID: FA0004502
Owner: LUCKY FARMS INC
Permit Number: PT0017816
Permit Category: SPECIAL GENERATOR(B)
Facility Status: ACTIVE
Expiration Date: 10/31/2010 12:00:00AM

HAZNET:
Gepaid: CAL000175652
Contact: WEN S. LIAOU/A FAMILY BUSINESS
Telephone: 0000000000
Facility Addr2: Not reported
Mailing Name: Not reported
Mailing Address: PO BOX 985
Mailing City,St,Zip: LOMA LINDA, CA 923540985
Gen County: San Bernardino
TSD EPA ID: CAT080033681
TSD County: Los Angeles
Waste Category: Other inorganic solid waste
Disposal Method: Disposal, Other
Tons: 1.2000
Facility County: San Bernardino

Gepaid: CAC000767440
Contact: LUCKY FARMS INC
Telephone: 9097996688
Facility Addr2: Not reported
Mailing Name: Not reported
Mailing Address: PO BOX 985
Mailing City,St,Zip: LOMA LINDA, CA 923540000
Gen County: San Bernardino
TSD EPA ID: CAT080013352
TSD County: Los Angeles
Waste Category: Tank bottom waste
Disposal Method: Recycler
Tons: 1.0425
Facility County: San Bernardino

---

35 **NPDES** **S105669165**
1720 MOUNTAIN VIEW AVE **CHMIRS** **N/A**
LOMA LINDA, CA

NPDES:
Npdes Number: Not reported
Facility Status: Active
Agency Id: 257179
Region: 8
Regulatory Measure Id: 284144
Order No: 99-08DWQ
Regulatory Measure Type: Storm water construction
Place Id: 621661
WDID: 8 36C335511
Program Type: CONSTW
Adoption Date Of Regulatory Measure: Not reported
Effective Date Of Regulatory Measure: 2005-07-19 00:00:00
Expiration Date Of Regulatory Measure: Not reported
Termination Date Of Regulatory Measure: Not reported

(Continued) **S105669165**

Discharge Name:	SVCC Properties
Discharge Address:	Not reported
Discharge City:	Not reported
Discharge State:	Not reported
Discharge Zip:	Not reported

CHMIRS:

OES Incident Number:	00-0513
OES notification:	2/3/200012:01:21 PM
OES Date:	Not reported
OES Time:	Not reported
Incident Date:	Not reported
Date Completed:	**Not reported**
Property Use:	Not reported
Agency Id Number:	Not reported
Agency Incident Number:	Not reported
Time Notified:	Not reported
Time Completed:	Not reported
Surrounding Area:	Not reported
Estimated Temperature:	Not reported
Property Management:	Not reported
Special Studies 1:	Not reported
Special Studies 2:	Not reported
Special Studies 3:	Not reported
Special Studies 4:	Not reported
Special Studies 5:	Not reported
Special Studies 6:	Not reported
More Than Two Substances Involved?:	Not reported
Resp Agncy Personel # Of Decontaminated:	Not reported
Responding Agency Personel # Of Injuries:	Not reported
Responding Agency Personel # Of Fatalities:	Not reported
Others Number Of Decontaminated:	Not reported
Others Number Of Injuries:	Not reported
Others Number Of Fatalities:	Not reported
Vehicle Make/year:	Not reported
Vehicle License Number:	Not reported
Vehicle State:	Not reported
Vehicle Id Number:	Not reported
CA/DOT/PUC/ICC Number:	Not reported
Company Name:	Not reported
Reporting Officer Name/ID:	Not reported
Report Date:	Not reported
Comments:	Not reported
Facility Telephone:	Not reported
Waterway Involved:	No
Waterway:	Not reported
Spill Site:	Not reported
Cleanup By:	Unknown
Containment:	Not reported
What Happened:	Not reported
Type:	Not reported
Measure:	Not reported
Other:	Not reported
Date/Time:	Not reported
Year:	2000
Agency:	Totally Kids Health Facility
Incident Date:	2/3/200012:00:00 AM

(Continued) **S105669165**

Admin Agency:	San Bernardino County Health Department
Amount:	Not reported
Contained:	Yes
Site Type:	Other
E Date:	Not reported
Substance:	Bio-hazardous waste
Quantity Released:	Not reported
BBLS:	0
Cups:	0
CUFT:	0
Gallons:	0.000000
Grams:	0
Pounds:	0
Liters:	0
Ounces:	0
Pints:	0
Quarts:	0
Sheen:	0
Tons:	0
Unknown:	1200
Description:	Not reported
Evacuations:	0
Number of Injuries:	0
Number of Fatalities:	0
Description:	Totally Kids is a medical facility. Per the RP, who is an employee, there are approximately 80 children in the facility. The employees suction the children everyday from throat and nose and this substance is put into a container and sealed. Afterthe container reaches 1200cc or 1200mililiters the employees have to open them and pour the substance down the toilet. The empty container is then put into a bio-hazardous waste container. The R/P doesn't think it is right that they should be opening the container and then dumping it into a toilet. The number provided above is for the Health Facility, R/P did not want to provide her name or a callback number.

---

36 **LA PLEBE TRUCKING 1668 GOULD ST LOMA LIN** **RCRA-NonGen** **1012176247**
1668 GOULD ST **CAR000201467**
LOM LINDA, CA 92354

RCRA-NonGen:

Date form received by agency:	07/08/2009
Facility name:	LA PLEBE TRUCKING 1668 GOULD ST LOMA LIN
Site name:	LA PLEBE TRUCKING 1668 GOULD ST LOMA LINDA CA
Facility address:	1668 GOULD ST LOM LINDA, CA 92354
EPA ID:	CAR000201467
Contact:	MARIA PEREZ
Contact address:	1668 GOULD ST LOM LINDA, CA 92354
Contact country:	US
Contact telephone:	909-890-8214
Contact email:	Not reported
EPA Region:	09
Classification:	Non-Generator
Description:	Handler: Non-Generators do not presently generate hazardous waste

Owner/Operator Summary:

LA PLEBE TRUCKING 1668 GOULD ST LOMA LIN (Continued) **1012176247**

Owner/operator name:	LA PLEBE TRUCKING
Owner/operator address:	Not reported
	Not reported
Owner/operator country:	Not reported
Owner/operator telephone:	Not reported
Legal status:	Private
Owner/Operator Type:	Operator
Owner/Op start date:	03/01/2004
Owner/Op end date:	Not reported

Owner/operator name:	MARIA PEREZ
Owner/operator address:	1668 GOULD ST
	LOMA LINDA, CA 92354
Owner/operator country:	US
Owner/operator telephone:	Not reported
Legal status:	Private
Owner/Operator Type:	Owner
Owner/Op start date:	01/01/2004
Owner/Op end date:	Not reported

Handler Activities Summary:

U.S. importer of hazardous waste:	No
Mixed waste (haz. and radioactive):	No
Recycler of hazardous waste:	No
Transporter of hazardous waste:	Yes
Treater, storer or disposer of HW:	No
Underground injection activity:	No
On-site burner exemption:	No
Furnace exemption:	No
Used oil fuel burner:	No
Used oil processor:	No
User oil refiner:	No
Used oil fuel marketer to burner:	No
Used oil Specification marketer:	No
Used oil transfer facility:	No
Used oil transporter:	No
Off-site waste receiver:	Commercial status unknown

Universal Waste Summary:

Waste type:	Other
Accumulated waste on-site:	No
Generated waste on-site:	No

Waste type:	Batteries
Accumulated waste on-site:	No
Generated waste on-site:	Not reported

Waste type:	Lamps
Accumulated waste on-site:	No
Generated waste on-site:	Not reported

Waste type:	Pesticides
Accumulated waste on-site:	No
Generated waste on-site:	Not reported

Waste type:	Thermostats

LA PLEBE TRUCKING 1668 GOULD ST LOMA LIN (Continued) **1012176247**

Accumulated waste on-site: No
Generated waste on-site: Not reported

Violation Status: No violations found

---

37 **LAWSON'S TRUCK REPAIR** **San Bern. Co. Permit** **S103820325**
2411 W LUGONIA AVE **N/A**
REDLANDS, CA 92374

San Bern. Co. Permit:
Region: SAN BERNARDINO
Facility ID: FA0004392
Owner: LAWSON, MICHAEL K.
Permit Number: PT0009587
Permit Category: HAZMAT HANDLER 0-10 EMPLOYEES
Facility Status: INACTIVE
Expiration Date: 9/30/2006 12:00:00AM

Region: SAN BERNARDINO
Facility ID: FA0004392
Owner: LAWSON, MICHAEL K.
Permit Number: PT0009586
Permit Category: LIMITED QUANTITY GENERATOR(B)
Facility Status: INACTIVE
Expiration Date: 9/30/2006 12:00:00AM

---

38 **CUCAMONGA MOLDS** **San Bern. Co. Permit** **S100933422**
1251 RESEARCH DRIVE **HAZNET** **N/A**
REDLANDS, CA 92374

San Bern. Co. Permit:
Region: SAN BERNARDINO
Facility ID: FA0002561
Owner: CUCAMONGA MOLD
Permit Number: PT0005322
Permit Category: LIMITED QUANTITY GENERATOR(B)
Facility Status: INACTIVE
Expiration Date: 9/30/2003 12:00:00AM

HAZNET:
Gepaid: CAL920944398
Contact: LINCOLN MOLD & DIE CORPORATION
Telephone: 9082413344
Facility Addr2: Not reported
Mailing Name: Not reported
Mailing Address: 1251 RESEARCH DR
Mailing City,St,Zip: REDLANDS, CA 923744541
Gen County: San Bernardino
TSD EPA ID: CAD099452708
TSD County: Los Angeles
Waste Category: Aqueous solution with 10% or more total organic residues
Disposal Method: Recycler
Tons: .6255
Facility County: San Bernardino

Gepaid: CAL920944398
Contact: LINCOLN MOLD & DIE CORPORATION

CUCAMONGA MOLDS (Continued) **S100933422**

Telephone:	9082413344
Facility Addr2:	Not reported
Mailing Name:	Not reported
Mailing Address:	1251 RESEARCH DR
Mailing City,St,Zip:	REDLANDS, CA 923744541
Gen County:	San Bernardino
TSD EPA ID:	CAD099452708
TSD County:	Los Angeles
Waste Category:	Unspecified aqueous solution
Disposal Method:	Recycler
Tons:	.4587
Facility County:	San Bernardino

Gepaid:	CAL920944398
Contact:	--
Telephone:	--
Facility Addr2:	Not reported
Mailing Name:	Not reported
Mailing Address:	1251 RESEARCH DR
Mailing City,St,Zip:	REDLANDS, CA 923744541
Gen County:	San Bernardino
TSD EPA ID:	Not reported
TSD County:	San Bernardino
Waste Category:	Aqueous solution with less than 10% total organic residues
Disposal Method:	Transfer Station
Tons:	0.15
Facility County:	Not reported

Gepaid:	CAL920944398
Contact:	LINCOLN MOLD & DIE CORPORATION
Telephone:	9082413344
Facility Addr2:	Not reported
Mailing Name:	Not reported
Mailing Address:	1251 RESEARCH DR
Mailing City,St,Zip:	REDLANDS, CA 923744541
Gen County:	San Bernardino
TSD EPA ID:	CAT000613927
TSD County:	San Bernardino
Waste Category:	Aqueous solution with less than 10% total organic residues
Disposal Method:	Transfer Station
Tons:	.4125
Facility County:	San Bernardino

Gepaid:	CAL920944398
Contact:	LINCOLN MOLD & DIE CORPORATION
Telephone:	9082413344
Facility Addr2:	Not reported
Mailing Name:	Not reported
Mailing Address:	1251 RESEARCH DR
Mailing City,St,Zip:	REDLANDS, CA 923744541
Gen County:	San Bernardino
TSD EPA ID:	CAT080013352
TSD County:	Los Angeles
Waste Category:	Oil/water separation sludge
Disposal Method:	Recycler
Tons:	.9382
Facility County:	San Bernardino

CUCAMONGA MOLDS (Continued) **S100933422**

Click this hyperlink while viewing on your computer to access
4 additional CA_HAZNET: record(s) in the EDR Site Report.

---

38 **CAPTIVE PLASTICS INC**
1255 RESEARCH DR
REDLANDS, CA 92374

NPDES **S104764643**
San Bern. Co. Permit **N/A**
HAZNET
EMI

NPDES:

Npdes Number:	Not reported
Facility Status:	Terminated
Agency Id:	480232
Region:	8
Regulatory Measure Id:	349762
Order No:	97-03-DWQ
Regulatory Measure Type:	Storm water industrial
Place Id:	723772
WDID:	8 36I021711
Program Type:	INDSTW
Adoption Date Of Regulatory Measure:	Not reported
Effective Date Of Regulatory Measure:	2008-07-30 13:35:54
Expiration Date Of Regulatory Measure:	Not reported
Termination Date Of Regulatory Measure:	2009-04-07 00:00:00
Discharge Name:	Berry Plastics
Discharge Address:	Not reported
Discharge City:	Not reported
Discharge State:	Not reported
Discharge Zip:	Not reported

San Bern. Co. Permit:

Region:	SAN BERNARDINO
Facility ID:	FA0001767
Owner:	CAPTIVE PLASTICS INC
Permit Number:	PT0005744
Permit Category:	SPECIAL GENERATOR(B)
Facility Status:	INACTIVE
Expiration Date:	8/31/2009 12:00:00AM

Region:	SAN BERNARDINO
Facility ID:	FA0001767
Owner:	CAPTIVE PLASTICS INC
Permit Number:	PT0005745
Permit Category:	HAZMAT HANDLER 0-10 EMPLOYEES
Facility Status:	INACTIVE
Expiration Date:	8/31/2009 12:00:00AM

HAZNET:

Gepaid:	CAL000274690
Contact:	JOSEPH KONCIUS
Telephone:	9097962528
Facility Addr2:	Not reported
Mailing Name:	Not reported
Mailing Address:	1255 RESEARCH DR
Mailing City,St,Zip:	REDLANDS, CA 923740000
Gen County:	San Bernardino
TSD EPA ID:	CAT000613927
TSD County:	San Bernardino

CAPTIVE PLASTICS INC (Continued) **S104764643**

Waste Category: Aqueous solution with less than 10% total organic residues
Disposal Method: H14
Tons: 0.06
Facility County: San Bernardino

Gepaid: CAL000274690
Contact: JOHN ISAAC
Telephone: 9097962528
Facility Addr2: Not reported
Mailing Name: Not reported
Mailing Address: 601 NESTLE WAY SUITE A
Mailing City,St,Zip: LATHROP, CA 953308759
Gen County: San Bernardino
TSD EPA ID: CAT000613927
TSD County: San Bernardino
Waste Category: Aqueous solution with less than 10% total organic residues
Disposal Method: H141
Tons: 0.546
Facility County: San Bernardino

Gepaid: CAL000274690
Contact: JOSEPH KONCIUS
Telephone: 9097962528
Facility Addr2: Not reported
Mailing Name: Not reported
Mailing Address: 1255 RESEARCH DR
Mailing City,St,Zip: REDLANDS, CA 923740000
Gen County: San Bernardino
TSD EPA ID: CAD080013352
TSD County: Not reported
Waste Category: Waste oil and mixed oil
Disposal Method: Not reported
Tons: 2.71
Facility County: Not reported

Gepaid: CAL000274690
Contact: JOHN ISAAC
Telephone: 9097962528
Facility Addr2: Not reported
Mailing Name: Not reported
Mailing Address: 601 NESTLE WAY SUITE A
Mailing City,St,Zip: LATHROP, CA 953308759
Gen County: San Bernardino
TSD EPA ID: CAT000613927
TSD County: San Bernardino
Waste Category: Aqueous solution with less than 10% total organic residues
Disposal Method: H141
Tons: 0.27
Facility County: San Bernardino

EMI:
Year: 1990
County Code: 36
Air Basin: SC
Facility ID: 80349
Air District Name: SC
SIC Code: 3089

CAPTIVE PLASTICS INC (Continued) **S104764643**

Air District Name:	SOUTH COAST AQMD
Community Health Air Pollution Info System:	Not reported
Consolidated Emission Reporting Rule:	Not reported
Total Organic Hydrocarbon Gases Tons/Yr:	1
Reactive Organic Gases Tons/Yr:	1
Carbon Monoxide Emissions Tons/Yr:	0
NOX - Oxides of Nitrogen Tons/Yr:	0
SOX - Oxides of Sulphur Tons/Yr:	0
Particulate Matter Tons/Yr:	0
Part. Matter 10 Micrometers & Smllr Tons/Yr:	0

Year:	1993
County Code:	36
Air Basin:	SC
Facility ID:	80349
Air District Name:	SC
SIC Code:	3089
Air District Name:	SOUTH COAST AQMD
Community Health Air Pollution Info System:	Not reported
Consolidated Emission Reporting Rule:	Not reported
Total Organic Hydrocarbon Gases Tons/Yr:	0
Reactive Organic Gases Tons/Yr:	0
Carbon Monoxide Emissions Tons/Yr:	0
NOX - Oxides of Nitrogen Tons/Yr:	0
SOX - Oxides of Sulphur Tons/Yr:	0
Particulate Matter Tons/Yr:	0
Part. Matter 10 Micrometers & Smllr Tons/Yr:	0

Year:	1995
County Code:	36
Air Basin:	SC
Facility ID:	80349
Air District Name:	SC
SIC Code:	3089
Air District Name:	SOUTH COAST AQMD
Community Health Air Pollution Info System:	Not reported
Consolidated Emission Reporting Rule:	Not reported
Total Organic Hydrocarbon Gases Tons/Yr:	0
Reactive Organic Gases Tons/Yr:	0
Carbon Monoxide Emissions Tons/Yr:	0
NOX - Oxides of Nitrogen Tons/Yr:	0
SOX - Oxides of Sulphur Tons/Yr:	0
Particulate Matter Tons/Yr:	0
Part. Matter 10 Micrometers & Smllr Tons/Yr:	0

---

39 **LOMA LINDA OIL COMPANY** **UST** **U004061588**
1880 MOUNTAIN VIEW AVE **N/A**
LOMA LINDA, CA 92354

UST:

Global ID:	14653
Latitude:	34.0671918383606
Longitude:	-117.24391579628001

39 LOMA LINDA OIL COMPANY — **LUST** — **U003784742**
1880 MOUNTAIN VIEW AVE — **San Bern. Co. Permit** — **N/A**
LOMA LINDA, CA 92354 — **HAZNET**

LUST:

Region:	STATE
Global Id:	T0607100530
Latitude:	34.0697453
Longitude:	-117.2438064
Case Type:	LUST Cleanup Site
Status:	Completed - Case Closed
Status Date:	2005-10-14 00:00:00
Lead Agency:	SAN BERNARDINO COUNTY LOP
Case Worker:	JC3
Local Agency:	SAN BERNARDINO COUNTY LOP
RB Case Number:	083603338T
LOC Case Number:	98093
File Location:	Local Agency
Potential Media Affect:	Soil
Potential Contaminants of Concern:	Gasoline, Fuel Oxygenates
Site History:	Not reported

LUST REG 8:

Region:	8
County:	San Bernardino
Regional Board:	Santa Ana Region
Facility Status:	Leak being confirmed
Case Number:	083603338T
Local Case Num:	98093
Case Type:	Soil only
Substance:	8006619, MTB
Qty Leaked:	Not reported
Abate Method:	Not reported
Cross Street:	10 HWY
Enf Type:	Not reported
Funding:	Not reported
How Discovered:	OM
How Stopped:	Not reported
Leak Cause:	UNK
Leak Source:	Piping
Global ID:	T0607100530
How Stopped Date:	Not reported
Enter Date:	3/5/1999
Review Date:	1/1/1965
Prelim Assess:	Not reported
Discover Date:	11/29/1998
Enforcement Date:	Not reported
Close Date:	Not reported
Workplan:	Not reported
Pollution Char:	Not reported
Remed Plan:	Not reported
Remed Action:	Not reported
Monitoring:	Not reported
Enter Date:	3/5/1999
GW Qualifies:	ND
Soil Qualifies:	Not reported
Operator:	Not reported
Facility Contact:	Not reported
Interim:	Not reported

LOMA LINDA OIL COMPANY (Continued) **U003784742**

Oversite Program: LUST
Latitude: 34.0697453
Longitude: -117.2438064
MTBE Date: 12/16/2004
Max MTBE GW: 0
MTBE Concentration: 0
Max MTBE Soil: Not reported
MTBE Fuel: 0
MTBE Tested: MTBE Detected. Site tested for MTBE & MTBE detected
MTBE Class: *
Staff: TME
Staff Initials: JC3
Lead Agency: Local Agency
Local Agency: 36000L
Hydr Basin #: UPPER SANTA ANA VALL
Beneficial: MUN
Priority: A2
Cleanup Fund Id: Not reported
Work Suspended: Not reported
Summary: Not reported

San Bern. Co. Permit:
Region: SAN BERNARDINO
Facility ID: FA0008990
Owner: NEW CINGULAR WIRELESS PCS, LLC
Permit Number: PT0015857
Permit Category: HAZMAT HANDLER - UNSTAFFED REMOTE FACILITY
Facility Status: ACTIVE
Expiration Date: 8/31/2010 12:00:00AM

HAZNET:
Gepaid: CAL000310492
Contact: ZAKARIA HAGGAG - OWNER
Telephone: 9097966452
Facility Addr2: Not reported
Mailing Name: Not reported
Mailing Address: 1880 MOUNTAIN VIEW AVE
Mailing City,St,Zip: LOMA LINDA, CA 923541728
Gen County: San Bernardino
TSD EPA ID: CAD028409019
TSD County: Los Angeles
Waste Category: Aqueous solution with less than 10% total organic residues
Disposal Method: H061
Tons: 1.26
Facility County: San Bernardino

---

40 **PHARAOH'S LOST KINGDOM** **San Bern. Co. Permit** **S104768989**
1100 CALIFORNIA ST **N/A**
REDLANDS, CA 92374

San Bern. Co. Permit:
Region: SAN BERNARDINO
Facility ID: FA0005301
Owner: PHARAOH'S LOST KINGDOM LP
Permit Number: PT0008261
Permit Category: SPECIAL GENERATOR(B)
Facility Status: ACTIVE

PHARAOH'S LOST KINGDOM (Continued) **S104768989**

Expiration Date: 8/31/2008 12:00:00AM

Region: SAN BERNARDINO
Facility ID: FA0005301
Owner: PHARAOH'S LOST KINGDOM LP
Permit Number: PT0008260
Permit Category: HAZMAT HANDLER 0-10 EMPLOYEES (W/GEN PRMT)
Facility Status: ACTIVE
Expiration Date: 8/31/2008 12:00:00AM

---

40 PHARAOHS LOST KINGDOM **RCRA-SQG 1004675590**
1101 N CALIFORNIA ST **FINDS CAR000074880**
REDLANDS, CA 92374 **HAZNET**

RCRA-SQG:
Date form received by agency: 09/01/2000
Facility name: PHARAOHS LOST KINGDOM
Facility address: 1101 N CALIFORNIA ST
REDLANDS, CA 92374
EPA ID: CAR000074880
Contact: ARTHUR MORTINER
Contact address: 1101 N CALIFORNIA ST
REDLANDS, CA 92374
Contact country: US
Contact telephone: (909) 335-7275
Contact email: Not reported
EPA Region: 09
Classification: Small Small Quantity Generator
Description: Handler: generates more than 100 and less than 1000 kg of hazardous waste during any calendar month and accumulates less than 6000 kg of hazardous waste at any time; or generates 100 kg or less of hazardous waste during any calendar month, and accumulates more than 1000 kg of hazardous waste at any time

Owner/Operator Summary:
Owner/operator name: PHARAOHS LOST KINGDOM
Owner/operator address: 1101 N CALIFORNIA ST
REDLANDS, CA 92374
Owner/operator country: Not reported
Owner/operator telephone: (909) 335-7275
Legal status: Private
Owner/Operator Type: Owner
Owner/Op start date: Not reported
Owner/Op end date: Not reported

Handler Activities Summary:
U.S. importer of hazardous waste: No
Mixed waste (haz. and radioactive): Unknown
Recycler of hazardous waste: No
Transporter of hazardous waste: No
Treater, storer or disposer of HW: No
Underground injection activity: No
On-site burner exemption: No
Furnace exemption: No
Used oil fuel burner: No
Used oil processor: No
User oil refiner: No

PHARAOHS LOST KINGDOM (Continued) **1004675590**

Used oil fuel marketer to burner: No
Used oil Specification marketer: No
Used oil transfer facility: No
Used oil transporter: No
Off-site waste receiver: Verified to be non-commercial

Hazardous Waste Summary:
Waste code: D001
Waste name: IGNITABLE HAZARDOUS WASTES ARE THOSE WASTES WHICH HAVE A FLASHPOINT OF LESS THAN 140 DEGREES FAHRENHEIT AS DETERMINED BY A PENSKY-MARTENS CLOSED CUP FLASH POINT TESTER. ANOTHER METHOD OF DETERMINING THE FLASH POINT OF A WASTE IS TO REVIEW THE MATERIAL SAFETY DATA SHEET, WHICH CAN BE OBTAINED FROM THE MANUFACTURER OR DISTRIBUTOR OF THE MATERIAL. LACQUER THINNER IS AN EXAMPLE OF A COMMONLY USED SOLVENT WHICH WOULD BE CONSIDERED AS IGNITABLE HAZARDOUS WASTE.

Waste code: D039
Waste name: TETRACHLOROETHYLENE

Violation Status: No violations found

FINDS:

Registry ID: 110002938019

Environmental Interest/Information System
RCRAInfo is a national information system that supports the Resource Conservation and Recovery Act (RCRA) program through the tracking of events and activities related to facilities that generate, transport, and treat, store, or dispose of hazardous waste. RCRAInfo allows RCRA program staff to track the notification, permit, compliance, and corrective action activities required under RCRA.

HAZNET:
Gepaid: CAR000074880
Contact: Not reported
Telephone: 0000000000
Facility Addr2: Not reported
Mailing Name: Not reported
Mailing Address: 1101 N CALIFORNIA ST
Mailing City,St,Zip: REDLANDS, CA 923740000
Gen County: 0
TSD EPA ID: CAT000613927
TSD County: San Bernardino
Waste Category: Aqueous solution with less than 10% total organic residues
Disposal Method: Transfer Station
Tons: .2960
Facility County: 0

Gepaid: CAR000074880
Contact: --
Telephone: 9093357275
Facility Addr2: Not reported
Mailing Name: Not reported
Mailing Address: 1101 N CALIFORNIA ST
Mailing City,St,Zip: REDLANDS, CA 923740000

PHARAOHS LOST KINGDOM (Continued) **1004675590**

Gen County: San Bernardino
TSD EPA ID: Not reported
TSD County: San Bernardino
Waste Category: Aqueous solution with less than 10% total organic residues
Disposal Method: Transfer Station
Tons: 0.7
Facility County: Not reported

Gepaid: CAR000074880
Contact: --
Telephone: 9093357275
Facility Addr2: Not reported
Mailing Name: Not reported
Mailing Address: 1101 N CALIFORNIA ST
Mailing City,St,Zip: REDLANDS, CA 923740000
Gen County: San Bernardino
TSD EPA ID: CAT000613927
TSD County: San Bernardino
Waste Category: Aqueous solution with less than 10% total organic residues
Disposal Method: Transfer Station
Tons: 0.06
Facility County: Not reported

---

41 **COUNTY OF SAN BERNARDINO-REDLANDS MUSEUM** **San Bern. Co. Permit** **S104765371**
2024 ORANGE TREE LN **HAZNET** **N/A**
REDLANDS, CA 92374

San Bern. Co. Permit:
Region: SAN BERNARDINO
Facility ID: FA0002377
Owner: CO-SBCO CULTURAL RESOURCE
Permit Number: PT0003925
Permit Category: SPECIAL GENERATOR(B)
Facility Status: ACTIVE
Expiration Date: 8/31/2010 12:00:00AM

Region: SAN BERNARDINO
Facility ID: FA0002377
Owner: CO-SBCO CULTURAL RESOURCE
Permit Number: PT0003919
Permit Category: SPECIAL HANDLER
Facility Status: ACTIVE
Expiration Date: 8/31/2010 12:00:00AM

HAZNET:
Gepaid: CAC002621590
Contact: ROBERT CELAYA
Telephone: 9093872250
Facility Addr2: Not reported
Mailing Name: Not reported
Mailing Address: 200 S LENA RD
Mailing City,St,Zip: SAN BERNARDINO, CA 92408
Gen County: San Bernardino
TSD EPA ID: AZC950823111
TSD County: 99
Waste Category: Asbestos-containing waste
Disposal Method: H132

COUNTY OF SAN BERNARDINO-REDLANDS MUSEUM (Continued) **S104765371**

Tons: Not reported
Facility County: San Bernardino

---

42 **MCCALLA BROS**
980 NEVADA ST
REDLANDS, CA 92373

RCRA-SQG **1000149082**
FINDS **CAD981442189**
HAZNET
EMI

RCRA-SQG:

Date form received by agency:	09/01/1996
Facility name:	MCCALLA BROS
Facility address:	980 NEVADA ST REDLANDS, CA 92373
EPA ID:	CAD981442189
Contact:	Not reported
Contact address:	Not reported Not reported
Contact country:	Not reported
Contact telephone:	Not reported
Contact email:	Not reported
EPA Region:	09
Classification:	Small Small Quantity Generator
Description:	Handler: generates more than 100 and less than 1000 kg of hazardous waste during any calendar month and accumulates less than 6000 kg of hazardous waste at any time; or generates 100 kg or less of hazardous waste during any calendar month, and accumulates more than 1000 kg of hazardous waste at any time

Owner/Operator Summary:

Owner/operator name:	BOB MCCALLA
Owner/operator address:	NOT REQUIRED NOT REQUIRED, ME 99999
Owner/operator country:	Not reported
Owner/operator telephone:	(415) 555-1212
Legal status:	Private
Owner/Operator Type:	Owner
Owner/Op start date:	Not reported
Owner/Op end date:	Not reported

Owner/operator name:	NOT REQUIRED
Owner/operator address:	NOT REQUIRED NOT REQUIRED, ME 99999
Owner/operator country:	Not reported
Owner/operator telephone:	(415) 555-1212
Legal status:	Private
Owner/Operator Type:	Operator
Owner/Op start date:	Not reported
Owner/Op end date:	Not reported

Handler Activities Summary:

U.S. importer of hazardous waste:	Unknown
Mixed waste (haz. and radioactive):	Unknown
Recycler of hazardous waste:	No
Transporter of hazardous waste:	No
Treater, storer or disposer of HW:	No
Underground injection activity:	No
On-site burner exemption:	Unknown

MCCALLA BROS (Continued) **1000149082**

Furnace exemption:	Unknown
Used oil fuel burner:	No
Used oil processor:	No
User oil refiner:	No
Used oil fuel marketer to burner:	No
Used oil Specification marketer:	No
Used oil transfer facility:	No
Used oil transporter:	No
Off-site waste receiver:	Verified to be non-commercial

Historical Generators:

Date form received by agency:	09/10/1986
Facility name:	MCCALLA BROS
Classification:	Large Quantity Generator
Violation Status:	No violations found

FINDS:

Registry ID: 110008269024

Environmental Interest/Information System

RCRAInfo is a national information system that supports the Resource Conservation and Recovery Act (RCRA) program through the tracking of events and activities related to facilities that generate, transport, and treat, store, or dispose of hazardous waste. RCRAInfo allows RCRA program staff to track the notification, permit, compliance, and corrective action activities required under RCRA.

HAZNET:

Gepaid:	CAD981442189
Contact:	Not reported
Telephone:	0000000000
Facility Addr2:	Not reported
Mailing Name:	Not reported
Mailing Address:	11011 ETIWANDA AVE
Mailing City,St,Zip:	FONTANA, CA 923376917
Gen County:	San Bernardino
TSD EPA ID:	CAT080013352
TSD County:	Los Angeles
Waste Category:	Oil/water separation sludge
Disposal Method:	Recycler
Tons:	3.1275
Facility County:	San Bernardino

EMI:

Year:	1990
County Code:	36
Air Basin:	SC
Facility ID:	29064
Air District Name:	SC
SIC Code:	5084
Air District Name:	SOUTH COAST AQMD
Community Health Air Pollution Info System:	Not reported
Consolidated Emission Reporting Rule:	Not reported

MCCALLA BROS (Continued) **1000149082**

Total Organic Hydrocarbon Gases Tons/Yr:	1
Reactive Organic Gases Tons/Yr:	0
Carbon Monoxide Emissions Tons/Yr:	0
NOX - Oxides of Nitrogen Tons/Yr:	2
SOX - Oxides of Sulphur Tons/Yr:	0
Particulate Matter Tons/Yr:	0
Part. Matter 10 Micrometers & Smllr Tons/Yr:	0

Year:	1995
County Code:	36
Air Basin:	SC
Facility ID:	29064
Air District Name:	SC
SIC Code:	5084
Air District Name:	SOUTH COAST AQMD
Community Health Air Pollution Info System:	Not reported
Consolidated Emission Reporting Rule:	Not reported
Total Organic Hydrocarbon Gases Tons/Yr:	1
Reactive Organic Gases Tons/Yr:	1
Carbon Monoxide Emissions Tons/Yr:	1
NOX - Oxides of Nitrogen Tons/Yr:	0
SOX - Oxides of Sulphur Tons/Yr:	0
Particulate Matter Tons/Yr:	0
Part. Matter 10 Micrometers & Smllr Tons/Yr:	0

---

42 **ORANGEDALE PROTECTIVE ASSC.** **San Bern. Co. Permit** **S108536479**
1051 NEVADA ST **N/A**
REDLANDS, CA 92373

San Bern. Co. Permit:

Region:	SAN BERNARDINO
Facility ID:	FA0000594
Owner:	ORANGEDALE PROT ASC/WANKO
Permit Number:	PT0003920
Permit Category:	HAZMAT HANDLER 0-10 EMPLOYEES
Facility Status:	INACTIVE
Expiration Date:	10/31/1991 12:00:00AM

---

43 **METRO NISSAN OF REDLANDS** **RCRA-SQG** **1000277278**
1855 INDUSTRIAL PARK AVENUE **FINDS** **CAD981659824**
REDLANDS, CA 92373 **NPDES**
San Bern. Co. Permit
HAZNET

RCRA-SQG:

Date form received by agency:	11/27/2001
Facility name:	METRO NISSAN OF REDLANDS
Facility address:	1655 INDUSTRIAL PARK AVE REDLANDS, CA 92373
EPA ID:	CAD981659824
Contact:	JIM SCHULTZ
Contact address:	1655 INDUSTRIAL PARK AVE REDLANDS, CA 92373
Contact country:	US
Contact telephone:	(909) 793-3377
Contact email:	Not reported

METRO NISSAN OF REDLANDS (Continued) **1000277278**

EPA Region: 09
Classification: Small Small Quantity Generator
Description: Handler: generates more than 100 and less than 1000 kg of hazardous waste during any calendar month and accumulates less than 6000 kg of hazardous waste at any time; or generates 100 kg or less of hazardous waste during any calendar month, and accumulates more than 1000 kg of hazardous waste at any time

Owner/Operator Summary:
Owner/operator name: DAVID MARVIN
Owner/operator address: 1655 INDUSTRIAL PARK AVE
REDLANDS, CA 92373
Owner/operator country: Not reported
Owner/operator telephone: (909) 793-3377
Legal status: Private
Owner/Operator Type: Owner
Owner/Op start date: Not reported
Owner/Op end date: Not reported

Owner/operator name: NOT REQUIRED
Owner/operator address: NOT REQUIRED
NOT REQUIRED, ME 99999
Owner/operator country: Not reported
Owner/operator telephone: (415) 555-1212
Legal status: Private
Owner/Operator Type: Operator
Owner/Op start date: Not reported
Owner/Op end date: Not reported

Handler Activities Summary:
U.S. importer of hazardous waste: No
Mixed waste (haz. and radioactive): Unknown
Recycler of hazardous waste: No
Transporter of hazardous waste: No
Treater, storer or disposer of HW: No
Underground injection activity: No
On-site burner exemption: No
Furnace exemption: No
Used oil fuel burner: No
Used oil processor: No
User oil refiner: No
Used oil fuel marketer to burner: No
Used oil Specification marketer: No
Used oil transfer facility: No
Used oil transporter: No
Off-site waste receiver: Verified to be non-commercial

Historical Generators:
Date form received by agency: 09/01/1996
Facility name: METRO NISSAN OF REDLANDS
Classification: Small Quantity Generator

Hazardous Waste Summary:
Waste code: D039
Waste name: TETRACHLOROETHYLENE

METRO NISSAN OF REDLANDS (Continued) **1000277278**

Violation Status: No violations found

FINDS:

Registry ID: 110002741025

Environmental Interest/Information System
RCRAInfo is a national information system that supports the Resource Conservation and Recovery Act (RCRA) program through the tracking of events and activities related to facilities that generate, transport, and treat, store, or dispose of hazardous waste. RCRAInfo allows RCRA program staff to track the notification, permit, compliance, and corrective action activities required under RCRA.

NPDES:

Npdes Number:	Not reported
Facility Status:	Active
Agency Id:	13262
Region:	8
Regulatory Measure Id:	212831
Order No:	99-08DWQ
Regulatory Measure Type:	Storm water construction
Place Id:	242812
WDID:	8 36C327541
Program Type:	CONSTW
Adoption Date Of Regulatory Measure:	Not reported
Effective Date Of Regulatory Measure:	2004-05-14 00:00:00
Expiration Date Of Regulatory Measure:	Not reported
Termination Date Of Regulatory Measure:	Not reported
Discharge Name:	DTM Land Co LLC
Discharge Address:	9440 Autoplex St
Discharge City:	Montclair
Discharge State:	CA
Discharge Zip:	91763

San Bern. Co. Permit:

Region:	SAN BERNARDINO
Facility ID:	FA0004689
Owner:	NEW AGE INVESTMENTS
Permit Number:	PT0002035
Permit Category:	HAZMAT HANDLER 0-10 EMPLOYEES (W/GEN PRMT)
Facility Status:	ACTIVE
Expiration Date:	10/31/2010 12:00:00AM

Region:	SAN BERNARDINO
Facility ID:	FA0004689
Owner:	NEW AGE INVESTMENTS
Permit Number:	PT0002036
Permit Category:	GENERATOR - 0-10 EMPLOYEES
Facility Status:	ACTIVE
Expiration Date:	10/31/2010 12:00:00AM

HAZNET:

Gepaid:	CAD981659824
Contact:	Not reported

METRO NISSAN OF REDLANDS (Continued) **1000277278**

Telephone: 0000000000
Facility Addr2: Not reported
Mailing Name: Not reported
Mailing Address: 1855 INDUSTRIAL PARK AVE
Mailing City,St,Zip: REDLANDS, CA 923742802
Gen County: San Bernardino
TSD EPA ID: CAD093459485
TSD County: Fresno
Waste Category: Unspecified solvent mixture Waste
Disposal Method: Transfer Station
Tons: .0166
Facility County: San Bernardino

Gepaid: CAD981659824
Contact: Not reported
Telephone: 0000000000
Facility Addr2: Not reported
Mailing Name: Not reported
Mailing Address: 1855 INDUSTRIAL PARK AVE
Mailing City,St,Zip: REDLANDS, CA 923742802
Gen County: San Bernardino
TSD EPA ID: CAT000613893
TSD County: Los Angeles
Waste Category: Aqueous solution with less than 10% total organic residues
Disposal Method: Treatment, Tank
Tons: .1793
Facility County: San Bernardino

Gepaid: CAD981659824
Contact: Not reported
Telephone: 0000000000
Facility Addr2: Not reported
Mailing Name: Not reported
Mailing Address: 1855 INDUSTRIAL PARK AVE
Mailing City,St,Zip: REDLANDS, CA 923742802
Gen County: San Bernardino
TSD EPA ID: CAT000613893
TSD County: Los Angeles
Waste Category: Unspecified solvent mixture Waste
Disposal Method: Transfer Station
Tons: .0333
Facility County: San Bernardino

Gepaid: CAD981659824
Contact: Not reported
Telephone: 0000000000
Facility Addr2: Not reported
Mailing Name: Not reported
Mailing Address: 1855 INDUSTRIAL PARK AVE
Mailing City,St,Zip: REDLANDS, CA 923742802
Gen County: San Bernardino
TSD EPA ID: CAT000613893
TSD County: Los Angeles
Waste Category: Aqueous solution with less than 10% total organic residues
Disposal Method: Transfer Station
Tons: .9420
Facility County: San Bernardino

METRO NISSAN OF REDLANDS (Continued) **1000277278**

Gepaid:	CAD981659824
Contact:	Not reported
Telephone:	0000000000
Facility Addr2:	Not reported
Mailing Name:	Not reported
Mailing Address:	1855 INDUSTRIAL PARK AVE
Mailing City,St,Zip:	REDLANDS, CA 923742802
Gen County:	San Bernardino
TSD EPA ID:	CAD093459485
TSD County:	Fresno
Waste Category:	Unspecified solvent mixture Waste
Disposal Method:	Transfer Station
Tons:	.0333
Facility County:	San Bernardino

Click this hyperlink while viewing on your computer to access
13 additional CA_HAZNET: record(s) in the EDR Site Report.

---

43 **THE RV MASTERS** **San Bern. Co. Permit** **S106910732**
1825 INDUSTRIAL PARK AVE **N/A**
REDLANDS, CA 92374

San Bern. Co. Permit:

Region:	SAN BERNARDINO
Facility ID:	FA0001719
Owner:	BERKI, EDWARD OR CONNIE L
Permit Number:	PT0009721
Permit Category:	SPECIAL HANDLER
Facility Status:	INACTIVE
Expiration Date:	8/31/2004 12:00:00AM

Region:	SAN BERNARDINO
Facility ID:	FA0001719
Owner:	BERKI, EDWARD OR CONNIE L
Permit Number:	PT0009720
Permit Category:	SPECIAL GENERATOR(B)
Facility Status:	INACTIVE
Expiration Date:	8/31/2004 12:00:00AM

Region:	SAN BERNARDINO
Facility ID:	FA0012091
Owner:	FOUST, DOUG
Permit Number:	PT0021280
Permit Category:	HAZMAT HANDLER 0-10 EMPLOYEES
Facility Status:	ACTIVE
Expiration Date:	2/28/2010 12:00:00AM

43 JACK FEELY VW — **RCRA-SQG, FINDS, HAZNET** — **1000266424 / CAD028955508**
1790 INDUSTRIAL PK AVE
REDLANDS, CA 92373

RCRA-SQG:

Date form received by agency:	09/01/1996
Facility name:	JACK FEELY VW
Facility address:	1790 INDUSTRIAL PK AVE REDLANDS, CA 92373
EPA ID:	CAD028955508
Mailing address:	INDUSTRIAL PK AVE REDLANDS, CA 92373
Contact:	Not reported
Contact address:	Not reported Not reported
Contact country:	Not reported
Contact telephone:	Not reported
Contact email:	Not reported
EPA Region:	09
Classification:	Small Small Quantity Generator
Description:	Handler: generates more than 100 and less than 1000 kg of hazardous waste during any calendar month and accumulates less than 6000 kg of hazardous waste at any time; or generates 100 kg or less of hazardous waste during any calendar month, and accumulates more than 1000 kg of hazardous waste at any time

Owner/Operator Summary:

Owner/operator name:	JACK FEELY SR
Owner/operator address:	NOT REQUIRED NOT REQUIRED, ME 99999
Owner/operator country:	Not reported
Owner/operator telephone:	(415) 555-1212
Legal status:	Private
Owner/Operator Type:	Owner
Owner/Op start date:	Not reported
Owner/Op end date:	Not reported

Owner/operator name:	NOT REQUIRED
Owner/operator address:	NOT REQUIRED NOT REQUIRED, ME 99999
Owner/operator country:	Not reported
Owner/operator telephone:	(415) 555-1212
Legal status:	Private
Owner/Operator Type:	Operator
Owner/Op start date:	Not reported
Owner/Op end date:	Not reported

Handler Activities Summary:

U.S. importer of hazardous waste:	Unknown
Mixed waste (haz. and radioactive):	Unknown
Recycler of hazardous waste:	No
Transporter of hazardous waste:	No
Treater, storer or disposer of HW:	No
Underground injection activity:	No
On-site burner exemption:	Unknown
Furnace exemption:	Unknown
Used oil fuel burner:	No
Used oil processor:	No

JACK FEELY VW (Continued) **1000266424**

User oil refiner: No
Used oil fuel marketer to burner: No
Used oil Specification marketer: No
Used oil transfer facility: No
Used oil transporter: No
Off-site waste receiver: Verified to be non-commercial

Violation Status: No violations found

FINDS:

Registry ID: 110002641213

Environmental Interest/Information System
RCRAInfo is a national information system that supports the Resource Conservation and Recovery Act (RCRA) program through the tracking of events and activities related to facilities that generate, transport, and treat, store, or dispose of hazardous waste. RCRAInfo allows RCRA program staff to track the notification, permit, compliance, and corrective action activities required under RCRA.

HAZNET:

Gepaid: CAD028955508
Contact: JACK E FEELY SR
Telephone: 9098621354
Facility Addr2: Not reported
Mailing Name: Not reported
Mailing Address: 1590 INDUSTRIAL PARK AVE
Mailing City,St,Zip: REDLANDS, CA 923740000
Gen County: San Bernardino
TSD EPA ID: CAD000088252
TSD County: Los Angeles
Waste Category: Liquids with pH <UN-> 2
Disposal Method: Transfer Station
Tons: .1251
Facility County: San Bernardino

Gepaid: CAD028955508
Contact: JACK E FEELY SR
Telephone: 9098621354
Facility Addr2: Not reported
Mailing Name: Not reported
Mailing Address: 1590 INDUSTRIAL PARK AVE
Mailing City,St,Zip: REDLANDS, CA 923740000
Gen County: San Bernardino
TSD EPA ID: CAD980883177
TSD County: Kern
Waste Category: Tank bottom waste
Disposal Method: Recycler
Tons: 1.6680
Facility County: San Bernardino

44 **TRI CITY PET HOSPITAL** **San Bern. Co. Permit** **S106911151**
25837 BUSINESS CENTER DR **N/A**
LOMA LINDA, CA 92374

San Bern. Co. Permit:

Region:	SAN BERNARDINO
Facility ID:	FA0006787
Owner:	HOLISTIC OPTIONS VETERINARY CA
Permit Number:	PT0008817
Permit Category:	LIMITED QUANTITY GENERATOR(B)
Facility Status:	INACTIVE
Expiration Date:	4/30/2004 12:00:00AM

---

45 **NEXCYCLE** **PROC** **S109467173**
26021 BUSINESS CENTER DR **N/A**
REDLANDS, CA 92374

PROC:

Certification Number:	PR0373
Date Processor Became Certified By Division:	7/9/2003
Date Processor Became Operational:	7/16/2003
Date Processor Became Decertified:	Not reported
Aluminum Beverage Containers Redeemed:	PROC
Glass Beverage Containers Redeemed:	PROC
Plastic Beverage Containers Redeemed:	PROC
Other Material Beverage Containers Accepted:	PROC
Refillable Beverage Containers Accepted:	No
Non Redeemable (Non CRV) Glass Accepted:	No
Newspaper Accepted:	No
Cardboard Accepted:	No
White Office Paper Accepted:	No
Computer Paper Accepted:	No
Other Aluminum Metal Accepted:	No
Scrap Metals Accepted:	No
Auto Batteries Accepted:	No
Used Oil Accepted:	No
Other Plastic Accepted (Non CRV):	No
Other Materials Accepted:	Not reported

---

46 **SHELL SERVICE STATION** **RCRA-SQG** **1006805343**
941 CALIFORNIA **FINDS** **CAR000126052**
REDLANDS, CA 92374 **HAZNET**

RCRA-SQG:

Date form received by agency:	08/16/2002
Facility name:	SHELL SERVICE STATION
Facility address:	941 CALIFORNIA S A P 135801 REDLANDS, CA 923742831
EPA ID:	CAR000126052
Mailing address:	P O BOX 2648 HOUSTON, TX 772522648
Contact:	SONDRA BIENVENU
Contact address:	P O BOX 2648 HOUSTON, TX 772522648
Contact country:	US
Contact telephone:	(713) 241-5036
Contact email:	Not reported

SHELL SERVICE STATION (Continued) **1006805343**

EPA Region: 09
Classification: Small Small Quantity Generator
Description: Handler: generates more than 100 and less than 1000 kg of hazardous waste during any calendar month and accumulates less than 6000 kg of hazardous waste at any time; or generates 100 kg or less of hazardous waste during any calendar month, and accumulates more than 1000 kg of hazardous waste at any time

Owner/Operator Summary:
Owner/operator name: EQUILON ENTERPRISES L L C
Owner/operator address: P O BOX 2648
HOUSTON, TX 77252
Owner/operator country: Not reported
Owner/operator telephone: (713) 241-5036
Legal status: Private
Owner/Operator Type: Owner
Owner/Op start date: Not reported
Owner/Op end date: Not reported

Handler Activities Summary:
U.S. importer of hazardous waste: No
Mixed waste (haz. and radioactive): Unknown
Recycler of hazardous waste: No
Transporter of hazardous waste: No
Treater, storer or disposer of HW: No
Underground injection activity: No
On-site burner exemption: No
Furnace exemption: No
Used oil fuel burner: No
Used oil processor: No
User oil refiner: No
Used oil fuel marketer to burner: No
Used oil Specification marketer: No
Used oil transfer facility: No
Used oil transporter: No
Off-site waste receiver: Verified to be non-commercial

Hazardous Waste Summary:
Waste code: D001
Waste name: IGNITABLE HAZARDOUS WASTES ARE THOSE WASTES WHICH HAVE A FLASHPOINT OF LESS THAN 140 DEGREES FAHRENHEIT AS DETERMINED BY A PENSKY-MARTENS CLOSED CUP FLASH POINT TESTER. ANOTHER METHOD OF DETERMINING THE FLASH POINT OF A WASTE IS TO REVIEW THE MATERIAL SAFETY DATA SHEET, WHICH CAN BE OBTAINED FROM THE MANUFACTURER OR DISTRIBUTOR OF THE MATERIAL. LACQUER THINNER IS AN EXAMPLE OF A COMMONLY USED SOLVENT WHICH WOULD BE CONSIDERED AS IGNITABLE HAZARDOUS WASTE.

Waste code: D018
Waste name: BENZENE

Violation Status: No violations found

FINDS:

Registry ID: 110013292800

SHELL SERVICE STATION (Continued) **1006805343**

Environmental Interest/Information System

California Hazardous Waste Tracking System - Datamart (HWTS-DATAMART) provides California with information on hazardous waste shipments for generators, transporters, and treatment, storage, and disposal facilities.

RCRAInfo is a national information system that supports the Resource Conservation and Recovery Act (RCRA) program through the tracking of events and activities related to facilities that generate, transport, and treat, store, or dispose of hazardous waste. RCRAInfo allows RCRA program staff to track the notification, permit, compliance, and corrective action activities required under RCRA.

HAZNET:

Gepaid:	CAR000126052
Contact:	R HULL/ENV. REPORTING ANALYST
Telephone:	2818742224
Facility Addr2:	Not reported
Mailing Name:	Not reported
Mailing Address:	12700 NORTHBOROUGH DR 300G03
Mailing City,St,Zip:	Houston, TX 770670000
Gen County:	San Bernardino
TSD EPA ID:	CAD028409019
TSD County:	Los Angeles
Waste Category:	Other organic solids
Disposal Method:	Transfer Station
Tons:	0.03
Facility County:	San Bernardino

Gepaid:	CAR000126052
Contact:	R HULL/ENV. REPORTING ANALYST
Telephone:	2818742224
Facility Addr2:	Not reported
Mailing Name:	Not reported
Mailing Address:	12700 NORTHBOROUGH DR 300G03
Mailing City,St,Zip:	Houston, TX 770670000
Gen County:	San Bernardino
TSD EPA ID:	CAD028409019
TSD County:	Los Angeles
Waste Category:	Other organic solids
Disposal Method:	H141
Tons:	0.11
Facility County:	San Bernardino

Gepaid:	CAR000126052
Contact:	R HULL/ENV. REPORTING ANALYST
Telephone:	2818742224
Facility Addr2:	Not reported
Mailing Name:	Not reported
Mailing Address:	12700 NORTHBOROUGH DR 300G03
Mailing City,St,Zip:	Houston, TX 770670000
Gen County:	San Bernardino
TSD EPA ID:	CAD097030993
TSD County:	Los Angeles
Waste Category:	Alkaline solution without metals (pH > 12.5)
Disposal Method:	H141

SHELL SERVICE STATION (Continued) **1006805343**

Tons:	0.4587
Facility County:	San Bernardino

Gepaid:	CAR000126052
Contact:	R HULL/ENV. REPORTING ANALYST
Telephone:	2818742224
Facility Addr2:	S A P 135801
Mailing Name:	Not reported
Mailing Address:	12700 NORTHBOROUGH DR 300G03
Mailing City,St,Zip:	Houston, TX 770670000
Gen County:	San Bernardino
TSD EPA ID:	CAD008830290
TSD County:	Not reported
Waste Category:	Other organic solids
Disposal Method:	H141
Tons:	0.1
Facility County:	San Bernardino

Gepaid:	CAR000126052
Contact:	Sondra Bienvenu
Telephone:	7132415036
Facility Addr2:	Not reported
Mailing Name:	Not reported
Mailing Address:	PO BOX 2648
Mailing City,St,Zip:	Houston, TX 772522648
Gen County:	San Bernardino
TSD EPA ID:	Not reported
TSD County:	Los Angeles
Waste Category:	Aqueous solution with less than 10% total organic residues
Disposal Method:	Treatment, Tank
Tons:	0.83
Facility County:	Not reported

Click this hyperlink while viewing on your computer to access
1 additional CA_HAZNET: record(s) in the EDR Site Report.

---

46 **CALIFORNIA SHELL** **LUST** **S105960707**
941 CALIFORNIA STREET **N/A**
REDLANDS, CA 92373

LUST:

Region:	STATE
Global Id:	T0607153340
Latitude:	34.0654324
Longitude:	-117.2264803
Case Type:	LUST Cleanup Site
Status:	Completed - Case Closed
Status Date:	2008-10-01 00:00:00
Lead Agency:	SAN BERNARDINO COUNTY LOP
Case Worker:	LH6
Local Agency:	Not reported
RB Case Number:	Not reported
LOC Case Number:	2003019
File Location:	Local Agency
Potential Media Affect:	Aquifer used for drinking water supply, Soil
Potential Contaminants of Concern:	Gasoline
Site History:	Not reported

CALIFORNIA SHELL (Continued) **S105960707**

LUST REG 8:

Region:	8
County:	San Bernardino
Regional Board:	Santa Ana Region
Facility Status:	Preliminary site assessment workplan submitted
Case Number:	Not reported
Local Case Num:	2003019
Case Type:	Aquifer affected
Substance:	Gasoline
Qty Leaked:	Not reported
Abate Method:	Not reported
Cross Street:	Not reported
Enf Type:	Not reported
Funding:	Not reported
How Discovered:	SAS
How Stopped:	Not reported
Leak Cause:	UNK
Leak Source:	UNK
Global ID:	T0607153340
How Stopped Date:	Not reported
Enter Date:	Not reported
Review Date:	6/13/2003
Prelim Assess:	Not reported
Discover Date:	3/27/2003
Enforcement Date:	Not reported
Close Date:	Not reported
Workplan:	6/13/2003
Pollution Char:	Not reported
Remed Plan:	Not reported
Remed Action:	Not reported
Monitoring:	Not reported
Enter Date:	Not reported
GW Qualifies:	=
Soil Qualifies:	=
Operator:	Not reported
Facility Contact:	Not reported
Interim:	Not reported
Oversite Program:	LUST
Latitude:	0
Longitude:	0
MTBE Date:	10/27/2003
Max MTBE GW:	170
MTBE Concentration:	0
Max MTBE Soil:	15000
MTBE Fuel:	1
MTBE Tested:	MTBE Detected. Site tested for MTBE & MTBE detected
MTBE Class:	*
Staff:	CAB
Staff Initials:	LH6
Lead Agency:	Local Agency
Local Agency:	36000L
Hydr Basin #:	Not reported
Beneficial:	Not reported
Priority:	Not reported
Cleanup Fund Id:	Not reported
Work Suspended:	Not reported
Summary:	Not reported

46 CAL-TENS — **CA FID UST** — **S101591662**
941 CALIFORNIA — **SWEEPS UST** — **N/A**
REDLANDS, CA 92373

CA FID UST:

Facility ID:	36008592
Regulated By:	UTNKA
Regulated ID:	00012568
Cortese Code:	Not reported
SIC Code:	Not reported
Facility Phone:	Not reported
Mail To:	Not reported
Mailing Address:	P O BOX
Mailing Address 2:	Not reported
Mailing City,St,Zip:	REDLANDS 92373
Contact:	Not reported
Contact Phone:	Not reported
DUNs Number:	Not reported
NPDES Number:	Not reported
EPA ID:	Not reported
Comments:	Not reported
Status:	Active

SWEEPS UST:

Status:	A
Comp Number:	12568
Number:	9
Board Of Equalization:	44-000074
Ref Date:	07-28-92
Act Date:	07-28-92
Created Date:	02-29-88
Tank Status:	A
Owner Tank Id:	3
Swrcb Tank Id:	36-000-012568-000003
Actv Date:	08-23-88
Capacity:	10000
Tank Use:	M.V. FUEL
Stg:	P
Content:	REG UNLEADED
Number Of Tanks:	Not reported

Status:	A
Comp Number:	12568
Number:	9
Board Of Equalization:	44-000074
Ref Date:	07-28-92
Act Date:	07-28-92
Created Date:	02-29-88
Tank Status:	A
Owner Tank Id:	1
Swrcb Tank Id:	36-000-012568-000001
Actv Date:	08-23-88
Capacity:	10000
Tank Use:	M.V. FUEL
Stg:	P
Content:	LEADED
Number Of Tanks:	3

Status:	A

CAL-TENS (Continued) **S101591662**

Comp Number: 12568
Number: 9
Board Of Equalization: 44-000074
Ref Date: 07-28-92
Act Date: 07-28-92
Created Date: 02-29-88
Tank Status: A
Owner Tank Id: 2
Swrcb Tank Id: 36-000-012568-000002
Actv Date: 08-23-88
Capacity: 10000
Tank Use: UNKNOWN
Stg: P
Content: WASTE OIL
Number Of Tanks: Not reported

---

46 **CALIFORNIA SHELL** **UST** **U003784651**
941 CALIFORNIA ST **San Bern. Co. Permit** **N/A**
REDLANDS, CA 92374

UST:
Global ID: 14550
Latitude: 34.065240000000003
Longitude: -117.22623

San Bern. Co. Permit:
Region: SAN BERNARDINO
Facility ID: FA0001731
Owner: CHASE PETROLEUM, INC.
Permit Number: PT0020603
Permit Category: WASTE INCIDENTAL UST OPERATION ONLY
Facility Status: ACTIVE
Expiration Date: 7/31/2010 12:00:00AM

Region: SAN BERNARDINO
Facility ID: FA0001731
Owner: CHASE PETROLEUM, INC.
Permit Number: PT0002023
Permit Category: HAZMAT HANDLER - UST ONLY
Facility Status: ACTIVE
Expiration Date: 7/31/2010 12:00:00AM

Region: SAN BERNARDINO
Facility ID: FA0001731
Owner: CHASE PETROLEUM, INC.
Permit Number: PT0012226
Permit Category: UST OWNERSHIP/OPERATING PERMIT (PER UST)
Facility Status: ACTIVE
Expiration Date: 7/31/2010 12:00:00AM

Region: SAN BERNARDINO
Facility ID: FA0001731
Owner: CHASE PETROLEUM, INC.
Permit Number: PT0012224
Permit Category: UST OWNERSHIP/OPERATING PERMIT (PER UST)
Facility Status: ACTIVE
Expiration Date: 7/31/2010 12:00:00AM

CALIFORNIA SHELL (Continued) **U003784651**

Region: SAN BERNARDINO
Facility ID: FA0001731
Owner: CHASE PETROLEUM, INC.
Permit Number: PT0012225
Permit Category: UST OWNERSHIP/OPERATING PERMIT (PER UST)
Facility Status: ACTIVE
Expiration Date: 7/31/2010 12:00:00AM

---

47 ALL TRANSMISSIONS **RCRA-SQG 1000596805**
1467 W REDLANDS BLVD **FINDS CAD983607854**
REDLANDS, CA 92373

RCRA-SQG:
Date form received by agency: 09/30/1991
Facility name: ALL TRANSMISSIONS
Facility address: 1467 W REDLANDS BLVD
REDLANDS, CA 92373
EPA ID: CAD983607854
Mailing address: W REDLANDS BLVD
REDLANDS, CA 92373
Contact: LYLE FLOYD
Contact address: 1467 W REDLANDS BLVD
REDLANDS, CA 92373
Contact country: US
Contact telephone: (714) 355-TRAN
Contact email: Not reported
EPA Region: 09
Classification: Small Small Quantity Generator
Description: Handler: generates more than 100 and less than 1000 kg of hazardous waste during any calendar month and accumulates less than 6000 kg of hazardous waste at any time; or generates 100 kg or less of hazardous waste during any calendar month, and accumulates more than 1000 kg of hazardous waste at any time

Owner/Operator Summary:
Owner/operator name: LYLE FLOYD
Owner/operator address: 5732 GRAND AVE
RIVERSIDE, CA 92504
Owner/operator country: Not reported
Owner/operator telephone: (714) 684-1983
Legal status: Private
Owner/Operator Type: Owner
Owner/Op start date: Not reported
Owner/Op end date: Not reported

Handler Activities Summary:
U.S. importer of hazardous waste: No
Mixed waste (haz. and radioactive): Unknown
Recycler of hazardous waste: No
Transporter of hazardous waste: No
Treater, storer or disposer of HW: No
Underground injection activity: No
On-site burner exemption: No
Furnace exemption: No
Used oil fuel burner: No
Used oil processor: No
User oil refiner: No

ALL TRANSMISSIONS (Continued) **1000596805**

Used oil fuel marketer to burner: No
Used oil Specification marketer: No
Used oil transfer facility: No
Used oil transporter: No
Off-site waste receiver: Verified to be non-commercial

Violation Status: No violations found

FINDS:

Registry ID: 110002862475

Environmental Interest/Information System
RCRAInfo is a national information system that supports the Resource Conservation and Recovery Act (RCRA) program through the tracking of events and activities related to facilities that generate, transport, and treat, store, or dispose of hazardous waste. RCRAInfo allows RCRA program staff to track the notification, permit, compliance, and corrective action activities required under RCRA.

---

47 **PEP BOYS INC** **CA FID UST** **1000105119**
1573 REDLANDS BLVD **HIST UST** **N/A**
REDLANDS, CA 92373 **SWEEPS UST**

CA FID UST:
Facility ID: 36002990
Regulated By: UTNKA
Regulated ID: 00013458
Cortese Code: Not reported
SIC Code: Not reported
Facility Phone: 7147920011
Mail To: Not reported
Mailing Address: 1122 W WASHINGTON BLVD
Mailing Address 2: Not reported
Mailing City,St,Zip: REDLANDS 92373
Contact: Not reported
Contact Phone: Not reported
DUNs Number: Not reported
NPDES Number: Not reported
EPA ID: Not reported
Comments: Not reported
Status: Active

HIST UST:
Region: STATE
Facility ID: 00000013458
Facility Type: Other
Other Type: WASTE TANK
Total Tanks: 0001
Contact Name: JOHN HAMMOND
Telephone: 2137485751
Owner Name: PEP BOYS-MANNY, MOE & JACK
Owner Address: 1124 W. WASHINGTON BLVD.
Owner City,St,Zip: LOS ANGELES, CA 90015

Tank Num: 001
Container Num: 1

PEP BOYS INC (Continued) **1000105119**

Year Installed: Not reported
Tank Capacity: 00000550
Tank Used for: WASTE
Type of Fuel: WASTE OIL
Tank Construction: Not reported
Leak Detection: Visual

SWEEPS UST:
Status: Not reported
Comp Number: 9496
Number: Not reported
Board Of Equalization: 44-008955
Ref Date: Not reported
Act Date: Not reported
Created Date: Not reported
Tank Status: Not reported
Owner Tank Id: Not reported
Swrcb Tank Id: 36-000-009496-000001
Actv Date: Not reported
Capacity: 550
Tank Use: OIL
Stg: WASTE
Content: WASTE OIL
Number Of Tanks: 1

---

47 **J & J AUTOMOTIVE** **San Bern. Co. Permit** **S108985820**
1521 W REDLANDS BLVD **N/A**
REDLANDS, CA 92373

San Bern. Co. Permit:
Region: SAN BERNARDINO
Facility ID: FA0011411
Owner: MULLENIX, JERRY
Permit Number: PT0019752
Permit Category: SPECIAL HANDLER
Facility Status: ACTIVE
Expiration Date: 3/31/2008 12:00:00AM

Region: SAN BERNARDINO
Facility ID: FA0011411
Owner: MULLENIX, JERRY
Permit Number: PT0019751
Permit Category: SPECIAL GENERATOR(B)
Facility Status: ACTIVE
Expiration Date: 3/31/2008 12:00:00AM

47 AAMCO TRANSMISSION CENTER — **HIST UST** — **U001575378**
1521 W REDLANDS BLVD — **N/A**
REDLANDS, CA 92373

HIST UST:

Region:	STATE
Facility ID:	00000044907
Facility Type:	Not reported
Other Type:	TRANSMISSION REPAIR
Total Tanks:	0001
Contact Name:	GILBERT J. WAGGONER
Telephone:	7147937261
Owner Name:	GILBERT J. WAGGONER
Owner Address:	1521 W. REDLANDS BLVD
Owner City,St,Zip:	REDLANDS, CA 92373
Tank Num:	001
Container Num:	001
Year Installed:	1979
Tank Capacity:	00000000
Tank Used for:	WASTE
Type of Fuel:	Not reported
Tank Construction:	Not reported
Leak Detection:	Visual

---

47 AAMCO TRANSMISSION CENTER — **CA FID UST** — **S101619345**
1521 W REDLANDS BLVD — **SWEEPS UST** — **N/A**
REDLANDS, CA 92373 — **San Bern. Co. Permit**

CA FID UST:

Facility ID:	36005143
Regulated By:	UTNKA
Regulated ID:	00044907
Cortese Code:	Not reported
SIC Code:	Not reported
Facility Phone:	Not reported
Mail To:	Not reported
Mailing Address:	1521 W REDLANDS BLVD
Mailing Address 2:	Not reported
Mailing City,St,Zip:	REDLANDS 92373
Contact:	Not reported
Contact Phone:	Not reported
DUNs Number:	Not reported
NPDES Number:	Not reported
EPA ID:	Not reported
Comments:	Not reported
Status:	Active

SWEEPS UST:

Status:	A
Comp Number:	44907
Number:	9
Board Of Equalization:	44-021064
Ref Date:	09-10-91
Act Date:	09-10-91
Created Date:	02-29-88
Tank Status:	A
Owner Tank Id:	1
Swrcb Tank Id:	36-000-044907-000001

AAMCO TRANSMISSION CENTER (Continued) **S101619345**

Actv Date: 07-06-88
Capacity: 1
Tank Use: UNKNOWN
Stg: W
Content: Not reported
Number Of Tanks: 1

San Bern. Co. Permit:
Region: SAN BERNARDINO
Facility ID: FA0007612
Owner: LOENKER, CHARLES W.
Permit Number: PT0013081
Permit Category: SPECIAL GENERATOR(B)
Facility Status: INACTIVE
Expiration Date: 12/31/2008 12:00:00AM

Region: SAN BERNARDINO
Facility ID: FA0007612
Owner: LOENKER, CHARLES W.
Permit Number: PT0013080
Permit Category: SPECIAL HANDLER
Facility Status: INACTIVE
Expiration Date: 12/31/2008 12:00:00AM

---

47 **BUDGET CAR/TRUCK RNTL #65** **San Bern. Co. Permit** **S102682788**
1601 W REDLANDS BLVD **N/A**
REDLANDS, CA 92374

San Bern. Co. Permit:
Region: SAN BERNARDINO
Facility ID: FA0001601
Owner: BUDGET RENT A CAR
Permit Number: PT0008816
Permit Category: SPECIAL GENERATOR(B)
Facility Status: INACTIVE
Expiration Date: 4/30/2003 12:00:00AM

Region: SAN BERNARDINO
Facility ID: FA0001601
Owner: BUDGET RENT A CAR
Permit Number: PT0008815
Permit Category: SPECIAL HANDLER
Facility Status: INACTIVE
Expiration Date: 4/30/2003 12:00:00AM

---

47 **AAMCO TRANSMISSIONS** **San Bern. Co. Permit** **S102812283**
1521 REDLANDS BLVD **HAZNET** **N/A**
REDLANDS, CA 92373

San Bern. Co. Permit:
Region: SAN BERNARDINO
Facility ID: FA0007465
Owner: CHARLES LOENKER
Permit Number: PT0012696
Permit Category: SPECIAL HANDLER
Facility Status: INACTIVE

AAMCO TRANSMISSIONS (Continued) **S102812283**

Expiration Date: 5/31/2003 12:00:00AM

Region: SAN BERNARDINO
Facility ID: FA0007465
Owner: CHARLES LOENKER
Permit Number: PT0012697
Permit Category: SPECIAL GENERATOR(B)
Facility Status: INACTIVE
Expiration Date: 5/31/2003 12:00:00AM

HAZNET:

Gepaid: CAL000040367
Contact: WAGGONER GILBERT
Telephone: 0000000000
Facility Addr2: Not reported
Mailing Name: Not reported
Mailing Address: 1521 REDLANDS BLVD
Mailing City,St,Zip: REDLANDS, CA 923730000
Gen County: San Bernardino
TSD EPA ID: CAT080013352
TSD County: Los Angeles
Waste Category: Unspecified oil-containing waste
Disposal Method: Recycler
Tons: 4.5241
Facility County: San Bernardino

Gepaid: CAL000040367
Contact: INACTIVATE MOVED OUT 1993
Telephone: 9093358996
Facility Addr2: Not reported
Mailing Name: Not reported
Mailing Address: 1521 REDLANDS BLVD
Mailing City,St,Zip: REDLANDS, CA 923730000
Gen County: San Bernardino
TSD EPA ID: Not reported
TSD County: Los Angeles
Waste Category: Unspecified oil-containing waste
Disposal Method: Recycler
Tons: 1.91
Facility County: Not reported

Gepaid: CAL000040367
Contact: WAGGONER GILBERT
Telephone: 0000000000
Facility Addr2: Not reported
Mailing Name: Not reported
Mailing Address: 1521 REDLANDS BLVD
Mailing City,St,Zip: REDLANDS, CA 923730000
Gen County: San Bernardino
TSD EPA ID: CAT080013352
TSD County: Los Angeles
Waste Category: Unspecified oil-containing waste
Disposal Method: Recycler
Tons: .4587
Facility County: San Bernardino

Gepaid: CAL000040367

AAMCO TRANSMISSIONS (Continued) **S102812283**

Contact:	INACTIVATE MOVED OUT 1993
Telephone:	9093358996
Facility Addr2:	Not reported
Mailing Name:	Not reported
Mailing Address:	1521 REDLANDS BLVD
Mailing City,St,Zip:	REDLANDS, CA 923730000
Gen County:	San Bernardino
TSD EPA ID:	Not reported
TSD County:	Los Angeles
Waste Category:	Unspecified oil-containing waste
Disposal Method:	Recycler
Tons:	0.32
Facility County:	Not reported

Gepaid:	CAL000040367
Contact:	WAGGONER GILBERT
Telephone:	0000000000
Facility Addr2:	Not reported
Mailing Name:	Not reported
Mailing Address:	1521 REDLANDS BLVD
Mailing City,St,Zip:	REDLANDS, CA 923730000
Gen County:	San Bernardino
TSD EPA ID:	CAT080013352
TSD County:	Los Angeles
Waste Category:	Unspecified oil-containing waste
Disposal Method:	Recycler
Tons:	2.6687
Facility County:	San Bernardino

Click this hyperlink while viewing on your computer to access
3 additional CA_HAZNET: record(s) in the EDR Site Report.

---

47 **A A A ENGINE REBUILDING** **RCRA-SQG** **1004676467**
1521 REDLANDS **FINDS** **CAR000085662**
REDLANDS, CA 92373 **HAZNET**

RCRA-SQG:

Date form received by agency:	10/31/2000
Facility name:	A A A ENGINE REBUILDING
Facility address:	1521 REDLANDS REDLANDS, CA 92373
EPA ID:	CAR000085662
Contact:	NASIR KHAN
Contact address:	1521 REDLANDS REDLANDS, CA 92373
Contact country:	US
Contact telephone:	(909) 798-6570
Contact email:	Not reported
EPA Region:	09
Classification:	Small Small Quantity Generator
Description:	Handler: generates more than 100 and less than 1000 kg of hazardous waste during any calendar month and accumulates less than 6000 kg of hazardous waste at any time; or generates 100 kg or less of hazardous waste during any calendar month, and accumulates more than 1000 kg of hazardous waste at any time

Owner/Operator Summary:

A A A ENGINE REBUILDING (Continued) **1004676467**

Owner/operator name: NASIR KHAN
Owner/operator address: 1521 REDLANDS
REDLANDS, CA 92373
Owner/operator country: Not reported
Owner/operator telephone: (909) 798-6570
Legal status: Private
Owner/Operator Type: Owner
Owner/Op start date: Not reported
Owner/Op end date: Not reported

Handler Activities Summary:
U.S. importer of hazardous waste: No
Mixed waste (haz. and radioactive): Unknown
Recycler of hazardous waste: No
Transporter of hazardous waste: No
Treater, storer or disposer of HW: No
Underground injection activity: No
On-site burner exemption: No
Furnace exemption: No
Used oil fuel burner: No
Used oil processor: No
User oil refiner: No
Used oil fuel marketer to burner: No
Used oil Specification marketer: No
Used oil transfer facility: No
Used oil transporter: No
Off-site waste receiver: Verified to be non-commercial

Hazardous Waste Summary:
Waste code: D000
Waste name: Not Defined

Waste code: D039
Waste name: TETRACHLOROETHYLENE

Violation Status: No violations found

FINDS:

Registry ID: 110012229720

Environmental Interest/Information System
RCRAInfo is a national information system that supports the Resource Conservation and Recovery Act (RCRA) program through the tracking of events and activities related to facilities that generate, transport, and treat, store, or dispose of hazardous waste. RCRAInfo allows RCRA program staff to track the notification, permit, compliance, and corrective action activities required under RCRA.

HAZNET:
Gepaid: CAR000085662
Contact: NASIR KHAN
Telephone: 9097986570
Facility Addr2: Not reported
Mailing Name: Not reported

A A A ENGINE REBUILDING (Continued) **1004676467**

Mailing Address:	1521 REDLANDS
Mailing City,St,Zip:	REDLANDS, CA 92373
Gen County:	San Bernardino
TSD EPA ID:	Not reported
TSD County:	San Bernardino
Waste Category:	Aqueous solution with less than 10% total organic residues
Disposal Method:	Transfer Station
Tons:	1.54
Facility County:	Not reported

---

47 **K-MART** **CA FID UST** **S101591528**
1625 W REDLANDS BLVD **SWEEPS UST** **N/A**
REDLANDS, CA 92373 **HAZNET**

CA FID UST:

Facility ID:	36008349
Regulated By:	UTNKA
Regulated ID:	00004915
Cortese Code:	Not reported
SIC Code:	Not reported
Facility Phone:	Not reported
Mail To:	Not reported
Mailing Address:	1625 W REDLANDS BLVD
Mailing Address 2:	Not reported
Mailing City,St,Zip:	REDLANDS 92373
Contact:	Not reported
Contact Phone:	Not reported
DUNs Number:	Not reported
NPDES Number:	Not reported
EPA ID:	Not reported
Comments:	Not reported
Status:	Active

SWEEPS UST:

Status:	Not reported
Comp Number:	4915
Number:	Not reported
Board Of Equalization:	44-007461
Ref Date:	Not reported
Act Date:	Not reported
Created Date:	Not reported
Tank Status:	Not reported
Owner Tank Id:	Not reported
Swrcb Tank Id:	36-000-004915-000001
Actv Date:	Not reported
Capacity:	1000
Tank Use:	OIL
Stg:	WASTE
Content:	WASTE OIL
Number Of Tanks:	1

HAZNET:

Gepaid:	CAL000018668
Contact:	KMART CORPORATION
Telephone:	2486376544
Facility Addr2:	Not reported
Mailing Name:	Not reported

K-MART (Continued) **S101591528**

Mailing Address: 3100 W BIG BEAVER RD
Mailing City,St,Zip: TROY, MI 480843136
Gen County: Sonoma
TSD EPA ID: CAT080025711
TSD County: San Bernardino
Waste Category: Aqueous solution with less than 10% total organic residues
Disposal Method: Not reported
Tons: .2168
Facility County: Sonoma

Gepaid: CAL000018668
Contact: KMART CORPORATION
Telephone: 2486376544
Facility Addr2: Not reported
Mailing Name: Not reported
Mailing Address: 3100 W BIG BEAVER RD
Mailing City,St,Zip: TROY, MI 480843136
Gen County: Sonoma
TSD EPA ID: CAT080025711
TSD County: San Bernardino
Waste Category: Not reported
Disposal Method: Recycler
Tons: .0000
Facility County: Sonoma

Gepaid: CAL000018668
Contact: KMART CORPORATION
Telephone: 2486376544
Facility Addr2: Not reported
Mailing Name: Not reported
Mailing Address: 3100 W BIG BEAVER RD
Mailing City,St,Zip: TROY, MI 480843136
Gen County: Sonoma
TSD EPA ID: CAD093459485
TSD County: Fresno
Waste Category: Unspecified solvent mixture Waste
Disposal Method: Transfer Station
Tons: .0332
Facility County: Sonoma

Gepaid: CAL000018668
Contact: KMART CORPORATION
Telephone: 2486376544
Facility Addr2: Not reported
Mailing Name: Not reported
Mailing Address: 3100 W BIG BEAVER RD
Mailing City,St,Zip: TROY, MI 480843136
Gen County: Sonoma
TSD EPA ID: CAD981696420
TSD County: Los Angeles
Waste Category: Aqueous solution with less than 10% total organic residues
Disposal Method: Transfer Station
Tons: .2293
Facility County: Sonoma

47 **KMART #3368** **San Bern. Co. Permit** **S103368647**
1625 W REDLANDS BLVD **N/A**
REDLANDS, CA 92373

San Bern. Co. Permit:

Region:	SAN BERNARDINO
Facility ID:	FA0011141
Owner:	KMART CORPORATION
Permit Number:	PT0021980
Permit Category:	GENERATOR - 101-250 EMPLOYEES
Facility Status:	ACTIVE
Expiration Date:	9/30/2010 12:00:00AM

Region:	SAN BERNARDINO
Facility ID:	FA0011141
Owner:	KMART CORPORATION
Permit Number:	PT0021979
Permit Category:	HAZMAT HANDLER 101-250 EMPLOYEES (W/GEN PRMT)
Facility Status:	ACTIVE
Expiration Date:	9/30/2010 12:00:00AM

Region:	SAN BERNARDINO
Facility ID:	FA0004195
Owner:	SEARS ROEBUCK & COMPANY
Permit Number:	PT0002328
Permit Category:	SPECIAL GENERATOR(B)
Facility Status:	ACTIVE
Expiration Date:	9/30/2010 12:00:00AM

Region:	SAN BERNARDINO
Facility ID:	FA0004195
Owner:	SEARS ROEBUCK & COMPANY
Permit Number:	PT0002327
Permit Category:	SPECIAL HANDLER
Facility Status:	ACTIVE
Expiration Date:	9/30/2010 12:00:00AM

---

47 **KMART ENTERPRISES** **HIST UST** **U001575435**
1625 W REDLANDS BLVD **N/A**
REDLANDS, CA 92373

HIST UST:

Region:	STATE
Facility ID:	00000004915
Facility Type:	Other
Other Type:	AUTO REPAIR
Total Tanks:	0001
Contact Name:	Not reported
Telephone:	7147922941
Owner Name:	KMART CORPORATION
Owner Address:	P.O. BOX 3150
Owner City,St,Zip:	TROY, MI 48084

Tank Num:	001
Container Num:	4144
Year Installed:	1976
Tank Capacity:	00000500
Tank Used for:	WASTE
Type of Fuel:	WASTE OIL
Tank Construction:	3/16" inches

KMART ENTERPRISES (Continued) **U001575435**

Leak Detection: Pressure Test

---

47 **ECONO LUBE & TUNE INC** **SWEEPS UST** **S106925681**
1636 REDLANDS **N/A**
REDLANDS, CA 92373

SWEEPS UST:

Status:	A
Comp Number:	14147
Number:	9
Board Of Equalization:	44-020541
Ref Date:	01-11-93
Act Date:	01-11-93
Created Date:	09-16-88
Tank Status:	A
Owner Tank Id:	Not reported
Swrcb Tank Id:	36-000-014147-000001
Actv Date:	09-16-88
Capacity:	1
Tank Use:	UNKNOWN
Stg:	P
Content:	UNKNOWN
Number Of Tanks:	1

---

47 **CALIFORNIA TARGET ENTP. #943** **LUST** **S102426139**
1580 REDLANDS BLVD **N/A**
REDLANDS, CA 92375

LUST:

Region:	STATE
Global Id:	T0607100419
Latitude:	34.063124
Longitude:	-117.208096
Case Type:	LUST Cleanup Site
Status:	Completed - Case Closed
Status Date:	2004-01-16 00:00:00
Lead Agency:	SAN BERNARDINO COUNTY LOP
Case Worker:	LH6
Local Agency:	SAN BERNARDINO COUNTY LOP
RB Case Number:	083602863T
LOC Case Number:	96037
File Location:	Local Agency
Potential Media Affect:	Soil
Potential Contaminants of Concern:	Gasoline, Fuel Oxygenates
Site History:	Not reported

LUST REG 8:

Region:	8
County:	San Bernardino
Regional Board:	Santa Ana Region
Facility Status:	Case Closed
Case Number:	083602863T
Local Case Num:	96037
Case Type:	Soil only
Substance:	8006619, MTB
Qty Leaked:	Not reported

CALIFORNIA TARGET ENTP. #943 (Continued) **S102426139**

Abate Method:	Not reported
Cross Street:	ALABAMA
Enf Type:	Not reported
Funding:	Federal Funds
How Discovered:	Subsurface Monitoring
How Stopped:	Not reported
Leak Cause:	UNK
Leak Source:	UNK
Global ID:	T0607100419
How Stopped Date:	7/26/1995
Enter Date:	9/12/1996
Review Date:	7/26/1995
Prelim Assess:	5/11/1995
Discover Date:	7/26/1995
Enforcement Date:	Not reported
Close Date:	1/16/2004
Workplan:	7/26/1995
Pollution Char:	Not reported
Remed Plan:	Not reported
Remed Action:	Not reported
Monitoring:	Not reported
Enter Date:	9/12/1996
GW Qualifies:	Not reported
Soil Qualifies:	Not reported
Operator:	Not reported
Facility Contact:	Not reported
Interim:	Not reported
Oversite Program:	LUST
Latitude:	34.0608015
Longitude:	-117.1998383
MTBE Date:	Not reported
Max MTBE GW:	Not reported
MTBE Concentration:	0
Max MTBE Soil:	Not reported
MTBE Fuel:	0
MTBE Tested:	Not Required to be Tested.
MTBE Class:	*
Staff:	TME
Staff Initials:	LH6
Lead Agency:	Local Agency
Local Agency:	36000L
Hydr Basin #:	UPPER SANTA ANA VALL
Beneficial:	MUN
Priority:	A2
Cleanup Fund Id:	Not reported
Work Suspended:	Not reported
Summary:	NEW RP: PRIME - JC LLC/ CHARLES COMPANY, CONTACT: DOUG CARR, 9171 WILSHIRE BLVD., SUITE #600, BEVERLY HILLS, CA 90210

47 GOODYEAR TIRE CENTER — **LUST** — **S109285121**
1631 W REDLANDS BLVD — **N/A**
REDLANDS, CA 92373

LUST:

Region:	STATE
Global Id:	T0607100412
Latitude:	34.062342
Longitude:	-117.211157
Case Type:	LUST Cleanup Site
Status:	Completed - Case Closed
Status Date:	1996-11-19 00:00:00
Lead Agency:	SAN BERNARDINO COUNTY LOP
Case Worker:	JC3
Local Agency:	SAN BERNARDINO COUNTY LOP
RB Case Number:	083602826T
LOC Case Number:	96026
File Location:	Local Agency
Potential Media Affect:	Soil
Potential Contaminants of Concern:	Waste Oil / Motor / Hydraulic / Lubricating
Site History:	Not reported

---

47 THE TIRE GUYS GOODYEAR — **San Bern. Co. Permit** — **S102040746**
1631 W REDLANDS BLVD — **HAZNET** — **N/A**
REDLANDS, CA 92373

San Bern. Co. Permit:

Region:	SAN BERNARDINO
Facility ID:	FA0003531
Owner:	CAMINO WST COAST SVCS INC
Permit Number:	PT0004796
Permit Category:	SPECIAL GENERATOR(B)
Facility Status:	ACTIVE
Expiration Date:	8/31/2010 12:00:00AM

Region:	SAN BERNARDINO
Facility ID:	FA0003531
Owner:	CAMINO WST COAST SVCS INC
Permit Number:	PT0004795
Permit Category:	SPECIAL HANDLER
Facility Status:	ACTIVE
Expiration Date:	8/31/2010 12:00:00AM

HAZNET:

Gepaid:	CAL000036363
Contact:	SHARON SPRAGUE/OFF MGR/X202
Telephone:	9097939459
Facility Addr2:	Not reported
Mailing Name:	Not reported
Mailing Address:	1631 W REDLANDS BLVD
Mailing City,St,Zip:	REDLANDS, CA 923738025
Gen County:	San Bernardino
TSD EPA ID:	Not reported
TSD County:	San Bernardino
Waste Category:	Aqueous solution with less than 10% total organic residues
Disposal Method:	Transfer Station
Tons:	0.1
Facility County:	Not reported

THE TIRE GUYS GOODYEAR (Continued) **S102040746**

Gepaid:	CAL000036363
Contact:	SHARON SPRAGUE/OFF MGR/X202
Telephone:	9097939459
Facility Addr2:	Not reported
Mailing Name:	Not reported
Mailing Address:	1631 W REDLANDS BLVD
Mailing City,St,Zip:	REDLANDS, CA 923738025
Gen County:	San Bernardino
TSD EPA ID:	Not reported
TSD County:	Los Angeles
Waste Category:	Oil/water separation sludge
Disposal Method:	Recycler
Tons:	6.25
Facility County:	Not reported

Gepaid:	CAL000036363
Contact:	GARY ARMSTRONG, MNGR
Telephone:	9097939459
Facility Addr2:	Not reported
Mailing Name:	STACY HOLLOWAY
Mailing Address:	610 AMIGOS DR STE A
Mailing City,St,Zip:	REDLANDS, CA 92373
Gen County:	San Bernardino
TSD EPA ID:	CAT080013352
TSD County:	San Bernardino
Waste Category:	Oil/water separation sludge
Disposal Method:	Recycler
Tons:	4.14
Facility County:	San Bernardino

Gepaid:	CAL000036363
Contact:	GARY ARMSTRONG, MNGR
Telephone:	9097939459
Facility Addr2:	Not reported
Mailing Name:	STACY HOLLOWAY
Mailing Address:	610 AMIGOS DR STE A
Mailing City,St,Zip:	REDLANDS, CA 92373
Gen County:	San Bernardino
TSD EPA ID:	CAT000613927
TSD County:	San Bernardino
Waste Category:	Aqueous solution with less than 10% total organic residues
Disposal Method:	Transfer Station
Tons:	0.17
Facility County:	San Bernardino

Gepaid:	CAL000036363
Contact:	FERGUSON JAMES A
Telephone:	0000000000
Facility Addr2:	Not reported
Mailing Name:	Not reported
Mailing Address:	1631 W REDLANDS BLVD
Mailing City,St,Zip:	REDLANDS, CA 923738025
Gen County:	San Bernardino
TSD EPA ID:	CAT080013352
TSD County:	Los Angeles
Waste Category:	Oil/water separation sludge
Disposal Method:	Recycler

THE TIRE GUYS GOODYEAR (Continued) **S102040746**

Tons: 5.4210
Facility County: San Bernardino

Click this hyperlink while viewing on your computer to access
5 additional CA_HAZNET: record(s) in the EDR Site Report.

---

47 **GOODYEAR TIRE CENTER**
1631 REDLANDS BLVD
REDLANDS, CA 92373

HIST CORTESE **S101591213**
LUST **N/A**
CA FID UST
SWEEPS UST

CORTESE:

Region:	CORTESE
Facility County Code:	36
Reg By:	LTNKA
Reg Id:	083602826T

LUST REG 8:

Region:	8
County:	San Bernardino
Regional Board:	Santa Ana Region
Facility Status:	Case Closed
Case Number:	083602826T
Local Case Num:	96026
Case Type:	Soil only
Substance:	Waste Oil
Qty Leaked:	Not reported
Abate Method:	Not reported
Cross Street:	ALABAMA
Enf Type:	CLOS
Funding:	Not reported
How Discovered:	Tank Closure
How Stopped:	Not reported
Leak Cause:	UNK
Leak Source:	UNK
Global ID:	T0607100412
How Stopped Date:	5/7/1996
Enter Date:	6/18/1996
Review Date:	5/7/1996
Prelim Assess:	5/7/1996
Discover Date:	5/7/1996
Enforcement Date:	Not reported
Close Date:	11/19/1996
Workplan:	Not reported
Pollution Char:	5/28/1996
Remed Plan:	Not reported
Remed Action:	Not reported
Monitoring:	Not reported
Enter Date:	6/18/1996
GW Qualifies:	Not reported
Soil Qualifies:	Not reported
Operator:	Not reported
Facility Contact:	Not reported
Interim:	Not reported
Oversite Program:	LUST
Latitude:	34.0609135
Longitude:	-117.2014464

GOODYEAR TIRE CENTER (Continued) **S101591213**

MTBE Date: Not reported
Max MTBE GW: Not reported
MTBE Concentration: 1
Max MTBE Soil: Not reported
MTBE Fuel: 0
MTBE Tested: MTBE Detected. Site tested for MTBE & MTBE detected
MTBE Class: *
Staff: VJJ
Staff Initials: JC3
Lead Agency: Local Agency
Local Agency: 36000L
Hydr Basin #: UPPER SANTA ANA VALL
Beneficial: Not reported
Priority: Not reported
Cleanup Fund Id: Not reported
Work Suspended: Not reported
Summary: Not reported

CA FID UST:
Facility ID: 36002703
Regulated By: UTNKA
Regulated ID: Not reported
Cortese Code: Not reported
SIC Code: Not reported
Facility Phone: Not reported
Mail To: Not reported
Mailing Address: 1000 N KRAEMER PL
Mailing Address 2: Not reported
Mailing City,St,Zip: REDLANDS 92373
Contact: Not reported
Contact Phone: Not reported
DUNs Number: Not reported
NPDES Number: Not reported
EPA ID: Not reported
Comments: Not reported
Status: Active

SWEEPS UST:
Status: A
Comp Number: 10225
Number: 1
Board Of Equalization: 44-007862
Ref Date: 03-24-92
Act Date: 03-24-92
Created Date: 09-16-88
Tank Status: A
Owner Tank Id: Not reported
Swrcb Tank Id: 36-000-010225-000001
Actv Date: 09-16-88
Capacity: 1
Tank Use: UNKNOWN
Stg: P
Content: UNKNOWN
Number Of Tanks: 1

47 EMPIRE BODY AND PAINT — **San Bern. Co. Permit** — **S103634502**
1635 W REDLANDS BLVD — **HAZNET** — **N/A**
REDLANDS, CA 92373

San Bern. Co. Permit:

Region:	SAN BERNARDINO
Facility ID:	FA0003312
Owner:	FOREIGN AUTO TRADER, INC
Permit Number:	PT0005036
Permit Category:	SPECIAL GENERATOR(B)
Facility Status:	ACTIVE
Expiration Date:	8/31/2010 12:00:00AM

Region:	SAN BERNARDINO
Facility ID:	FA0003312
Owner:	FOREIGN AUTO TRADER, INC
Permit Number:	PT0005035
Permit Category:	SPECIAL HANDLER
Facility Status:	ACTIVE
Expiration Date:	8/31/2010 12:00:00AM

HAZNET:

Gepaid:	CAL000060975
Contact:	SAID TAKOUCHE
Telephone:	0000000000
Facility Addr2:	Not reported
Mailing Name:	Not reported
Mailing Address:	1635 W REDLANDS BLVD
Mailing City,St,Zip:	REDLANDS, CA 923730000
Gen County:	San Bernardino
TSD EPA ID:	CAD099452708
TSD County:	Los Angeles
Waste Category:	Waste oil and mixed oil
Disposal Method:	Recycler
Tons:	6.1090
Facility County:	San Bernardino

Gepaid:	CAL000060975
Contact:	SAID TAKOUCHE
Telephone:	0000000000
Facility Addr2:	Not reported
Mailing Name:	Not reported
Mailing Address:	1635 W REDLANDS BLVD
Mailing City,St,Zip:	REDLANDS, CA 923730000
Gen County:	San Bernardino
TSD EPA ID:	CAD099452708
TSD County:	Los Angeles
Waste Category:	Not reported
Disposal Method:	Recycler
Tons:	.0000
Facility County:	San Bernardino

Gepaid:	CAL000060975
Contact:	SAID TAKOUCHE
Telephone:	0000000000
Facility Addr2:	Not reported
Mailing Name:	Not reported
Mailing Address:	1635 W REDLANDS BLVD
Mailing City,St,Zip:	REDLANDS, CA 923730000

EMPIRE BODY AND PAINT (Continued) **S103634502**

Gen County: San Bernardino
TSD EPA ID: CAD099452708
TSD County: Los Angeles
Waste Category: Unspecified aqueous solution
Disposal Method: Not reported
Tons: .2293
Facility County: San Bernardino

Gepaid: CAL000060975
Contact: SAID TAKOUCHE
Telephone: 0000000000
Facility Addr2: Not reported
Mailing Name: Not reported
Mailing Address: 1635 W REDLANDS BLVD
Mailing City,St,Zip: REDLANDS, CA 923730000
Gen County: San Bernardino
TSD EPA ID: CAD008302903
TSD County: Los Angeles
Waste Category: Unspecified solvent mixture Waste
Disposal Method: Transfer Station
Tons: .2293
Facility County: San Bernardino

Gepaid: CAL000060975
Contact: SAID TAKOUCHE
Telephone: 0000000000
Facility Addr2: Not reported
Mailing Name: Not reported
Mailing Address: 1635 W REDLANDS BLVD
Mailing City,St,Zip: REDLANDS, CA 923730000
Gen County: San Bernardino
TSD EPA ID: CAD089440710
TSD County: 0
Waste Category: Unspecified solvent mixture Waste
Disposal Method: Transfer Station
Tons: .2293
Facility County: San Bernardino

Click this hyperlink while viewing on your computer to access
38 additional CA_HAZNET: record(s) in the EDR Site Report.

---

47 **ECONO LUBE & TUNE** **UST** **U003939562**
1636 W REDLANDS BLVD **San Bern. Co. Permit** **N/A**
REDLANDS, CA 92373

UST:
Global ID: 15041
Latitude: 34.062890000000003
Longitude: -117.21065

San Bern. Co. Permit:
Region: SAN BERNARDINO
Facility ID: FA0002855
Owner: PRM UPPAL
Permit Number: PT0003663
Permit Category: SPECIAL GENERATOR(B)
Facility Status: ACTIVE

ECONO LUBE & TUNE (Continued) **U003939562**

Expiration Date: 7/31/2010 12:00:00AM

Region: SAN BERNARDINO
Facility ID: FA0002855
Owner: PRM UPPAL
Permit Number: PT0003662
Permit Category: SPECIAL HANDLER
Facility Status: ACTIVE
Expiration Date: 7/31/2010 12:00:00AM

Region: SAN BERNARDINO
Facility ID: FA0002855
Owner: PRM UPPAL
Permit Number: PT0011010
Permit Category: UST OWNERSHIP/OPERATING PERMIT (PER UST)
Facility Status: ACTIVE
Expiration Date: 7/31/2010 12:00:00AM

---

47 **MIDAS MUFFLAR** **RCRA-SQG** **1000157537**
1639 W REDLANDS BLVD **FINDS** **CAD982320137**
REDLANDS, CA 92373

RCRA-SQG:

Date form received by agency:	02/18/1988
Facility name:	MIDAS MUFFLAR
Facility address:	1639 W REDLANDS BLVD REDLANDS, CA 92373
EPA ID:	CAD982320137
Mailing address:	W REDLANDS BLVD REDLANDS, CA 92373
Contact:	ENVIRONMENTAL MANAGER
Contact address:	1639 W REDLANDS BLVD REDLANDS, CA 92373
Contact country:	US
Contact telephone:	(714) 798-4655
Contact email:	Not reported
EPA Region:	09
Classification:	Small Small Quantity Generator
Description:	Handler: generates more than 100 and less than 1000 kg of hazardous waste during any calendar month and accumulates less than 6000 kg of hazardous waste at any time; or generates 100 kg or less of hazardous waste during any calendar month, and accumulates more than 1000 kg of hazardous waste at any time

Owner/Operator Summary:

Owner/operator name:	JIM IWICKI
Owner/operator address:	NOT REQUIRED NOT REQUIRED, ME 99999
Owner/operator country:	Not reported
Owner/operator telephone:	(415) 555-1212
Legal status:	Private
Owner/Operator Type:	Owner
Owner/Op start date:	Not reported
Owner/Op end date:	Not reported

Owner/operator name: NOT REQUIRED
Owner/operator address: NOT REQUIRED

MIDAS MUFFLAR (Continued) **1000157537**

NOT REQUIRED, ME 99999
Owner/operator country: Not reported
Owner/operator telephone: (415) 555-1212
Legal status: Private
Owner/Operator Type: Operator
Owner/Op start date: Not reported
Owner/Op end date: Not reported

Handler Activities Summary:
U.S. importer of hazardous waste: No
Mixed waste (haz. and radioactive): Unknown
Recycler of hazardous waste: No
Transporter of hazardous waste: No
Treater, storer or disposer of HW: No
Underground injection activity: No
On-site burner exemption: No
Furnace exemption: No
Used oil fuel burner: No
Used oil processor: No
User oil refiner: No
Used oil fuel marketer to burner: No
Used oil Specification marketer: No
Used oil transfer facility: No
Used oil transporter: No
Off-site waste receiver: Verified to be non-commercial

Violation Status: No violations found

FINDS:

Registry ID: 110002793255

Environmental Interest/Information System
RCRAInfo is a national information system that supports the Resource Conservation and Recovery Act (RCRA) program through the tracking of events and activities related to facilities that generate, transport, and treat, store, or dispose of hazardous waste. RCRAInfo allows RCRA program staff to track the notification, permit, compliance, and corrective action activities required under RCRA.

---

47 **MIDAS MUFFLAR** **RCRA-SQG** **1000157547**
1639 W REDLANDS BLVD **CAD983230137**
REDLANDS, CA 92373

RCRA-SQG:
Date form received by agency: 02/18/1988
Facility name: MIDAS MUFFLAR
Facility address: 1639 W REDLANDS BLVD
REDLANDS, CA 92373
EPA ID: CAD983230137
Mailing address: W REDLANDS BLVD
REDLANDS, CA 92373
Contact: ENVIRONMENTAL MANAGER
Contact address: 1639 W REDLANDS BLVD
REDLANDS, CA 92373
Contact country: US
Contact telephone: (714) 798-4655

MIDAS MUFFLAR (Continued) **1000157547**

Contact email: Not reported
EPA Region: 09
Classification: Small Small Quantity Generator
Description: Handler: generates more than 100 and less than 1000 kg of hazardous waste during any calendar month and accumulates less than 6000 kg of hazardous waste at any time; or generates 100 kg or less of hazardous waste during any calendar month, and accumulates more than 1000 kg of hazardous waste at any time

Owner/Operator Summary:
Owner/operator name: JIM IWICKI
Owner/operator address: NOT REQUIRED
NOT REQUIRED, ME 99999
Owner/operator country: Not reported
Owner/operator telephone: (415) 555-1212
Legal status: Private
Owner/Operator Type: Owner
Owner/Op start date: Not reported
Owner/Op end date: Not reported

Owner/operator name: NOT REQUIRED
Owner/operator address: NOT REQUIRED
NOT REQUIRED, ME 99999
Owner/operator country: Not reported
Owner/operator telephone: (415) 555-1212
Legal status: Private
Owner/Operator Type: Operator
Owner/Op start date: Not reported
Owner/Op end date: Not reported

Handler Activities Summary:
U.S. importer of hazardous waste: No
Mixed waste (haz. and radioactive): Unknown
Recycler of hazardous waste: No
Transporter of hazardous waste: No
Treater, storer or disposer of HW: No
Underground injection activity: No
On-site burner exemption: No
Furnace exemption: No
Used oil fuel burner: No
Used oil processor: No
User oil refiner: No
Used oil fuel marketer to burner: No
Used oil Specification marketer: No
Used oil transfer facility: No
Used oil transporter: No
Off-site waste receiver: Verified to be non-commercial

Violation Status: No violations found

47 MIDAS AUTO SERVICE REDLANDS — **San Bern. Co. Permit** — **S104580438**
1639 W REDLANDS BLVD — **HAZNET** — **N/A**
REDLANDS, CA 92373

San Bern. Co. Permit:

Region:	SAN BERNARDINO
Facility ID:	FA0004704
Owner:	LYNCH, TIMOTHY A.
Permit Number:	PT0004431
Permit Category:	SPECIAL GENERATOR(B)
Facility Status:	ACTIVE
Expiration Date:	12/31/2010 12:00:00AM

Region:	SAN BERNARDINO
Facility ID:	FA0004704
Owner:	LYNCH, TIMOTHY A.
Permit Number:	PT0004432
Permit Category:	SPECIAL HANDLER
Facility Status:	ACTIVE
Expiration Date:	12/31/2010 12:00:00AM

HAZNET:

Gepaid:	CAL000172145
Contact:	HAYLANS INC
Telephone:	9099465400
Facility Addr2:	Not reported
Mailing Name:	Not reported
Mailing Address:	1281 E FOOTHILL BLVD
Mailing City,St,Zip:	UPLAND, CA 917860000
Gen County:	San Bernardino
TSD EPA ID:	CAT000613893
TSD County:	Los Angeles
Waste Category:	Unspecified organic liquid mixture
Disposal Method:	Transfer Station
Tons:	.1245
Facility County:	San Bernardino

Gepaid:	CAL000172145
Contact:	DENNIS AYES OWNER
Telephone:	9099200072
Facility Addr2:	Not reported
Mailing Name:	Not reported
Mailing Address:	1281 E FOOTHILL BLVD
Mailing City,St,Zip:	UPLAND, CA 917860000
Gen County:	San Bernardino
TSD EPA ID:	CAT000613927
TSD County:	San Bernardino
Waste Category:	Aqueous solution with less than 10% total organic residues
Disposal Method:	Transfer Station
Tons:	0.01
Facility County:	San Bernardino

Gepaid:	CAL000172145
Contact:	DENNIS AYES OWNER
Telephone:	9099200072
Facility Addr2:	Not reported
Mailing Name:	Not reported
Mailing Address:	1281 E FOOTHILL BLVD
Mailing City,St,Zip:	UPLAND, CA 917860000

MIDAS AUTO SERVICE REDLANDS (Continued) **S104580438**

Gen County:	San Bernardino
TSD EPA ID:	CAD028409019
TSD County:	Los Angeles
Waste Category:	Unspecified organic liquid mixture
Disposal Method:	Transfer Station
Tons:	0.22
Facility County:	San Bernardino

Gepaid:	CAL000172145
Contact:	DENNIS AYES OWNER
Telephone:	9099200072
Facility Addr2:	Not reported
Mailing Name:	Not reported
Mailing Address:	1281 E FOOTHILL BLVD
Mailing City,St,Zip:	UPLAND, CA 917860000
Gen County:	San Bernardino
TSD EPA ID:	CAD028409019
TSD County:	Los Angeles
Waste Category:	Unspecified organic liquid mixture
Disposal Method:	Transfer Station
Tons:	0.45
Facility County:	Not reported

Gepaid:	CAL000172145
Contact:	BEN GERLICH
Telephone:	7143300547
Facility Addr2:	Not reported
Mailing Name:	Not reported
Mailing Address:	1281 E FOOTHILL BLVD
Mailing City,St,Zip:	UPLAND, CA 917860000
Gen County:	San Bernardino
TSD EPA ID:	Not reported
TSD County:	San Bernardino
Waste Category:	Aqueous solution with less than 10% total organic residues
Disposal Method:	Transfer Station
Tons:	0.02
Facility County:	Not reported

Click this hyperlink while viewing on your computer to access
5 additional CA_HAZNET: record(s) in the EDR Site Report.

---

47 **A AND H SPECIALIST** **RCRA-SQG** **1004675928**
1647 W REDLANDS BLVD **FINDS** **CAR000078873**
REDLANDS, CA 92373 **HAZNET**

RCRA-SQG:

Date form received by agency:	09/01/2000
Facility name:	A AND H SPECIALIST
Facility address:	1647 W REDLANDS BLVD REDLANDS, CA 92373
EPA ID:	CAR000078873
Contact:	PAUL CLEMENTS
Contact address:	1647 W REDLANDS BLVD REDLANDS, CA 92373
Contact country:	US
Contact telephone:	(909) 493-7475
Contact email:	Not reported
EPA Region:	09

A AND H SPECIALIST (Continued) **1004675928**

Classification: Small Small Quantity Generator
Description: Handler: generates more than 100 and less than 1000 kg of hazardous waste during any calendar month and accumulates less than 6000 kg of hazardous waste at any time; or generates 100 kg or less of hazardous waste during any calendar month, and accumulates more than 1000 kg of hazardous waste at any time

Owner/Operator Summary:
Owner/operator name: PAUL CLEMENTS
Owner/operator address: 1647 W REDLANDS BLVD
REDLANDS, CA 92373
Owner/operator country: Not reported
Owner/operator telephone: (909) 493-7475
Legal status: Private
Owner/Operator Type: Owner
Owner/Op start date: Not reported
Owner/Op end date: Not reported

Handler Activities Summary:
U.S. importer of hazardous waste: No
Mixed waste (haz. and radioactive): Unknown
Recycler of hazardous waste: No
Transporter of hazardous waste: No
Treater, storer or disposer of HW: No
Underground injection activity: No
On-site burner exemption: No
Furnace exemption: No
Used oil fuel burner: No
Used oil processor: No
User oil refiner: No
Used oil fuel marketer to burner: No
Used oil Specification marketer: No
Used oil transfer facility: No
Used oil transporter: No
Off-site waste receiver: Verified to be non-commercial

Hazardous Waste Summary:
Waste code: D039
Waste name: TETRACHLOROETHYLENE

Violation Status: No violations found

FINDS:

Registry ID: 110006486917

Environmental Interest/Information System
RCRAInfo is a national information system that supports the Resource Conservation and Recovery Act (RCRA) program through the tracking of events and activities related to facilities that generate, transport, and treat, store, or dispose of hazardous waste. RCRAInfo allows RCRA program staff to track the notification, permit, compliance, and corrective action activities required under RCRA.

A AND H SPECIALIST (Continued) **1004675928**

HAZNET:

Gepaid:	CAR000078873
Contact:	--
Telephone:	9094937475
Facility Addr2:	Not reported
Mailing Name:	Not reported
Mailing Address:	1647 W REDLANDS BLVD
Mailing City,St,Zip:	REDLANDS, CA 923730000
Gen County:	San Bernardino
TSD EPA ID:	Not reported
TSD County:	San Bernardino
Waste Category:	Aqueous solution with less than 10% total organic residues
Disposal Method:	Transfer Station
Tons:	0.65
Facility County:	Not reported

Gepaid:	CAR000078873
Contact:	--
Telephone:	9094937475
Facility Addr2:	Not reported
Mailing Name:	Not reported
Mailing Address:	1647 W REDLANDS BLVD
Mailing City,St,Zip:	REDLANDS, CA 923730000
Gen County:	San Bernardino
TSD EPA ID:	Not reported
TSD County:	Los Angeles
Waste Category:	Liquids with halogenated organic compounds > 1000 mg/l
Disposal Method:	Transfer Station
Tons:	0.04
Facility County:	Not reported

Gepaid:	CAR000078873
Contact:	--
Telephone:	9094937475
Facility Addr2:	Not reported
Mailing Name:	Not reported
Mailing Address:	1647 W REDLANDS BLVD
Mailing City,St,Zip:	REDLANDS, CA 923730000
Gen County:	San Bernardino
TSD EPA ID:	Not reported
TSD County:	San Bernardino
Waste Category:	Aqueous solution with less than 10% total organic residues
Disposal Method:	Transfer Station
Tons:	0.28
Facility County:	Not reported

---

47 **BREAK EXPRESS** **San Bern. Co. Permit** **S102040727**
1647 W REDLANDS BLVD **HAZNET** **N/A**
REDLANDS, CA 92373 **EMI**

San Bern. Co. Permit:

Region:	SAN BERNARDINO
Facility ID:	FA0002749
Owner:	ANDY ANDONIAN
Permit Number:	PT0005780
Permit Category:	SPECIAL HANDLER
Facility Status:	ACTIVE

BREAK EXPRESS (Continued) **S102040727**

Expiration Date: 7/31/2010 12:00:00AM

Region: SAN BERNARDINO
Facility ID: FA0002749
Owner: ANDY ANDONIAN
Permit Number: PT0005779
Permit Category: SPECIAL GENERATOR(B)
Facility Status: ACTIVE
Expiration Date: 7/31/2010 12:00:00AM

HAZNET:
Gepaid: CAL000095103
Contact: DEACT. NON-DELIV. 6/95 FEEFORM
Telephone: --
Facility Addr2: Not reported
Mailing Name: Not reported
Mailing Address: 1647 W REDLANDS BLVD
Mailing City,St,Zip: REDLANDS, CA 923730000
Gen County: San Bernardino
TSD EPA ID: Not reported
TSD County: Santa Clara
Waste Category: Unspecified oil-containing waste
Disposal Method: Not reported
Tons: 0.25
Facility County: Not reported

EMI:
Year: 1987
County Code: 36
Air Basin: SC
Facility ID: 51179
Air District Name: SC
SIC Code: 7538
Air District Name: SOUTH COAST AQMD
Community Health Air Pollution Info System: Not reported
Consolidated Emission Reporting Rule: Not reported
Total Organic Hydrocarbon Gases Tons/Yr: 2
Reactive Organic Gases Tons/Yr: 2
Carbon Monoxide Emissions Tons/Yr: 0
NOX - Oxides of Nitrogen Tons/Yr: 0
SOX - Oxides of Sulphur Tons/Yr: 0
Particulate Matter Tons/Yr: 0
Part. Matter 10 Micrometers & Smllr Tons/Yr: 0

---

47 **ADVANCED AUTO** **San Bern. Co. Permit** **S106910649**
1647 W REDLANDS BLVD E **N/A**
REDLANDS, CA 92373

San Bern. Co. Permit:
Region: SAN BERNARDINO
Facility ID: FA0000294
Owner: LOENKER, CHARLES W.
Permit Number: PT0008126
Permit Category: SPECIAL HANDLER
Facility Status: INACTIVE
Expiration Date: 12/31/2002 12:00:00AM

ADVANCED AUTO (Continued) **S106910649**

Region: SAN BERNARDINO
Facility ID: FA0000294
Owner: LOENKER, CHARLES W.
Permit Number: PT0008127
Permit Category: SPECIAL GENERATOR(B)
Facility Status: INACTIVE
Expiration Date: 12/31/2002 12:00:00AM

---

47 **G & M OIL CO LLC #98** **San Bern. Co. Permit** **S105027680**
1580 W REDLANDS BLVD **N/A**
REDLANDS, CA 92373

San Bern. Co. Permit:
Region: SAN BERNARDINO
Facility ID: FA0001880
Owner: G & M OIL COMPANY, INC.
Permit Number: PT0010701
Permit Category: UST OWNERSHIP/OPERATING PERMIT (PER UST)
Facility Status: ACTIVE
Expiration Date: 4/30/2011 12:00:00AM

Region: SAN BERNARDINO
Facility ID: FA0001880
Owner: G & M OIL COMPANY, INC.
Permit Number: PT0010702
Permit Category: UST OWNERSHIP/OPERATING PERMIT (PER UST)
Facility Status: ACTIVE
Expiration Date: 4/30/2011 12:00:00AM

Region: SAN BERNARDINO
Facility ID: FA0001880
Owner: G & M OIL COMPANY, INC.
Permit Number: PT0009468
Permit Category: HAZMAT HANDLER - UST ONLY
Facility Status: ACTIVE
Expiration Date: 4/30/2011 12:00:00AM

---

47 **CHEVRON** **UST** **U003785476**
1580 W REDLANDS BLVD **N/A**
REDLANDS, CA 92373

UST:
Global ID: 15566
Latitude: 34.062910000000002
Longitude: -117.20849

47 P & M SERVICE STN #943 — **CA FID UST** — **S101591738**
1590 W REDLANDS BLVD — **SWEEPS UST** — **N/A**
REDLANDS, CA 92373

CA FID UST:

Facility ID:	36008788
Regulated By:	UTNKA
Regulated ID:	00021740
Cortese Code:	Not reported
SIC Code:	Not reported
Facility Phone:	Not reported
Mail To:	Not reported
Mailing Address:	12739 LAKEWOOD BLVD
Mailing Address 2:	Not reported
Mailing City,St,Zip:	REDLANDS 92373
Contact:	Not reported
Contact Phone:	Not reported
DUNs Number:	Not reported
NPDES Number:	Not reported
EPA ID:	Not reported
Comments:	Not reported
Status:	Active

SWEEPS UST:

Status:	A
Comp Number:	21740
Number:	9
Board Of Equalization:	44-020746
Ref Date:	07-28-92
Act Date:	07-28-92
Created Date:	02-29-88
Tank Status:	A
Owner Tank Id:	1
Swrcb Tank Id:	36-000-021740-000001
Actv Date:	07-06-88
Capacity:	10000
Tank Use:	M.V. FUEL
Stg:	P
Content:	REG UNLEADED
Number Of Tanks:	4

Status:	A
Comp Number:	21740
Number:	9
Board Of Equalization:	44-020746
Ref Date:	07-28-92
Act Date:	07-28-92
Created Date:	02-29-88
Tank Status:	A
Owner Tank Id:	2
Swrcb Tank Id:	36-000-021740-000002
Actv Date:	07-06-88
Capacity:	10000
Tank Use:	M.V. FUEL
Stg:	P
Content:	LEADED
Number Of Tanks:	Not reported

Status:	A

P & M SERVICE STN #943 (Continued) **S101591738**

Comp Number: 21740
Number: 9
Board Of Equalization: 44-020746
Ref Date: 07-28-92
Act Date: 07-28-92
Created Date: 02-29-88
Tank Status: A
Owner Tank Id: 3
Swrcb Tank Id: 36-000-021740-000003
Actv Date: 07-06-88
Capacity: 10000
Tank Use: M.V. FUEL
Stg: P
Content: LEADED
Number Of Tanks: Not reported

Status: A
Comp Number: 21740
Number: 9
Board Of Equalization: 44-020746
Ref Date: 07-28-92
Act Date: 07-28-92
Created Date: 02-29-88
Tank Status: A
Owner Tank Id: 4
Swrcb Tank Id: 36-000-021740-000004
Actv Date: 07-06-88
Capacity: 10000
Tank Use: M.V. FUEL
Stg: P
Content: REG UNLEADED
Number Of Tanks: Not reported

---

47 **ALABAMA PROPERTIES** **HIST UST** **U001575379**
1590 W REDLANDS BLVD **N/A**
REDLANDS, CA 92373

HIST UST:
Region: STATE
Facility ID: 00000021740
Facility Type: Gas Station
Other Type: Not reported
Total Tanks: 0004
Contact Name: Not reported
Telephone: 7147925623
Owner Name: GARY AND REBECCA LAZAR
Owner Address: 12739 LAKEWOOD BLVD
Owner City,St,Zip: DOWNEY, CA 90242

Tank Num: 001
Container Num: 1
Year Installed: 1961
Tank Capacity: 00010000
Tank Used for: PRODUCT
Type of Fuel: UNLEADED
Tank Construction: Not reported
Leak Detection: Visual

ALABAMA PROPERTIES (Continued) **U001575379**

Tank Num: 002
Container Num: 2
Year Installed: 1961
Tank Capacity: 00010000
Tank Used for: PRODUCT
Type of Fuel: REGULAR
Tank Construction: Not reported
Leak Detection: Visual

Tank Num: 003
Container Num: 3
Year Installed: 1961
Tank Capacity: 00010000
Tank Used for: PRODUCT
Type of Fuel: REGULAR
Tank Construction: Not reported
Leak Detection: Visual

Tank Num: 004
Container Num: 4
Year Installed: 1961
Tank Capacity: 00010000
Tank Used for: PRODUCT
Type of Fuel: PREMIUM
Tank Construction: Not reported
Leak Detection: Visual

---

47 **TOM BELL CHEVROLET** **RCRA-LQG** **1007198798**
800 ALABAMA ST. **HAZNET** **CAD028956324**
REDLANDS, CA 92373

RCRA-LQG:
Date form received by agency: 02/17/1992
Facility name: TOM BELL CHEVROLET
Facility address: 800 ALABAMA ST.
REDLANDS, CA 92373
EPA ID: CAD028956324
Contact: JACK HALLAWAY
Contact address: Not reported
Not reported
Contact country: Not reported
Contact telephone: (714) 793-2681
Contact email: Not reported
EPA Region: 09
Classification: Large Quantity Generator
Description: Handler: generates 1,000 kg or more of hazardous waste during any calendar month; or generates more than 1 kg of acutely hazardous waste during any calendar month; or generates more than 100 kg of any residue or contaminated soil, waste or other debris resulting from the cleanup of a spill, into or on any land or water, of acutely hazardous waste during any calendar month; or generates 1 kg or less of acutely hazardous waste during any calendar month, and accumulates more than 1 kg of acutely hazardous waste at any time; or generates 100 kg or less of any residue or contaminated soil, waste or other debris resulting from the cleanup of a spill, into or on any land or water, of acutely hazardous waste during any calendar month, and accumulates more than 100 kg of that material at any time

TOM BELL CHEVROLET (Continued) **1007198798**

Handler Activities Summary:

U.S. importer of hazardous waste:	Unknown
Mixed waste (haz. and radioactive):	Unknown
Recycler of hazardous waste:	Unknown
Transporter of hazardous waste:	Unknown
Treater, storer or disposer of HW:	Yes
Underground injection activity:	Unknown
On-site burner exemption:	Unknown
Furnace exemption:	Unknown
Used oil fuel burner:	Unknown
Used oil processor:	Unknown
User oil refiner:	Unknown
Used oil fuel marketer to burner:	Unknown
Used oil Specification marketer:	Unknown
Used oil transfer facility:	Unknown
Used oil transporter:	Unknown
Off-site waste receiver:	Verified to be non-commercial

Violation Status: No violations found

HAZNET:

Gepaid:	CAD028956324
Contact:	JR BEAURANE
Telephone:	9097932681
Facility Addr2:	Not reported
Mailing Name:	Not reported
Mailing Address:	800 ALABAMA ST
Mailing City,St,Zip:	REDLANDS, CA 923742806
Gen County:	San Bernardino
TSD EPA ID:	CAD982444481
TSD County:	San Bernardino
Waste Category:	Not reported
Disposal Method:	Recycler
Tons:	0.41
Facility County:	Not reported

Gepaid:	CAD028956324
Contact:	JR BEAURANE
Telephone:	9097932681
Facility Addr2:	Not reported
Mailing Name:	Not reported
Mailing Address:	800 ALABAMA ST
Mailing City,St,Zip:	REDLANDS, CA 923742806
Gen County:	San Bernardino
TSD EPA ID:	CAT080013352
TSD County:	Los Angeles
Waste Category:	Unspecified organic liquid mixture
Disposal Method:	H039
Tons:	0.81
Facility County:	San Bernardino

Gepaid:	CAD028956324
Contact:	JR BEAURANE
Telephone:	9097932681
Facility Addr2:	Not reported
Mailing Name:	Not reported
Mailing Address:	800 ALABAMA ST

TOM BELL CHEVROLET (Continued) **1007198798**

Mailing City,St,Zip: REDLANDS, CA 923742806
Gen County: San Bernardino
TSD EPA ID: CAT000613927
TSD County: San Bernardino
Waste Category: Aqueous solution with less than 10% total organic residues
Disposal Method: H141
Tons: 0.084
Facility County: San Bernardino

Gepaid: CAD028956324
Contact: JR BEAURANE
Telephone: 9097932681
Facility Addr2: Not reported
Mailing Name: Not reported
Mailing Address: 800 ALABAMA ST
Mailing City,St,Zip: REDLANDS, CA 923742806
Gen County: San Bernardino
TSD EPA ID: CAT080013352
TSD County: Los Angeles
Waste Category: Unspecified aqueous solution
Disposal Method: H039
Tons: 3.36
Facility County: San Bernardino

Gepaid: CAD028956324
Contact: JR BEAURANE
Telephone: 9097932681
Facility Addr2: Not reported
Mailing Name: Not reported
Mailing Address: 800 ALABAMA ST
Mailing City,St,Zip: REDLANDS, CA 923742806
Gen County: San Bernardino
TSD EPA ID: CAD093459485
TSD County: Fresno
Waste Category: Unspecified solvent mixture Waste
Disposal Method: Not reported
Tons: 0.1008
Facility County: San Bernardino

Click this hyperlink while viewing on your computer to access
3 additional CA_HAZNET: record(s) in the EDR Site Report.

---

47 **TOM BELL CHEVROLET** **FINDS** **1004442249**
800 ALABAMA ST **San Bern. Co. Permit** **N/A**
REDLANDS, CA 92373 **HAZNET**
EMI

FINDS:

Registry ID: 110002413816

Environmental Interest/Information System
The NEI (National Emissions Inventory) database contains information on stationary and mobile sources that emit criteria air pollutants and their precursors, as well as hazardous air pollutants (HAPs).

TOM BELL CHEVROLET (Continued) **1004442249**

San Bern. Co. Permit:

Region:	SAN BERNARDINO
Facility ID:	FA0006701
Owner:	DEWESE CHEVROLET, INC.
Permit Number:	PT0002014
Permit Category:	SPECIAL GENERATOR(B)
Facility Status:	ACTIVE
Expiration Date:	5/31/2011 12:00:00AM

Region:	SAN BERNARDINO
Facility ID:	FA0006701
Owner:	DEWESE CHEVROLET, INC.
Permit Number:	PT0002013
Permit Category:	SPECIAL HANDLER
Facility Status:	ACTIVE
Expiration Date:	5/31/2011 12:00:00AM

HAZNET:

Gepaid:	CAD028956324
Contact:	Not reported
Telephone:	0000000000
Facility Addr2:	Not reported
Mailing Name:	Not reported
Mailing Address:	800 ALABAMA ST
Mailing City,St,Zip:	REDLANDS, CA 923742806
Gen County:	San Bernardino
TSD EPA ID:	CAD093459485
TSD County:	Fresno
Waste Category:	Unspecified solvent mixture Waste
Disposal Method:	Transfer Station
Tons:	.0999
Facility County:	San Bernardino

Gepaid:	CAD028956324
Contact:	Not reported
Telephone:	0000000000
Facility Addr2:	Not reported
Mailing Name:	Not reported
Mailing Address:	800 ALABAMA ST
Mailing City,St,Zip:	REDLANDS, CA 923742806
Gen County:	San Bernardino
TSD EPA ID:	CAD980883177
TSD County:	Kern
Waste Category:	Tank bottom waste
Disposal Method:	Recycler
Tons:	1.2510
Facility County:	San Bernardino

Gepaid:	CAD028956324
Contact:	Not reported
Telephone:	0000000000
Facility Addr2:	Not reported
Mailing Name:	Not reported
Mailing Address:	800 ALABAMA ST
Mailing City,St,Zip:	REDLANDS, CA 923742806
Gen County:	San Bernardino

TOM BELL CHEVROLET (Continued) **1004442249**

TSD EPA ID:	CAD981696420
TSD County:	Los Angeles
Waste Category:	Aqueous solution with less than 10% total organic residues
Disposal Method:	Transfer Station
Tons:	3.9822
Facility County:	San Bernardino

Gepaid:	CAL000038626
Contact:	TOM BELL
Telephone:	0000000000
Facility Addr2:	Not reported
Mailing Name:	Not reported
Mailing Address:	800 ALABAMA ST
Mailing City,St,Zip:	REDLANDS, CA 923742806
Gen County:	San Bernardino
TSD EPA ID:	CAD008302903
TSD County:	Los Angeles
Waste Category:	Paint sludge
Disposal Method:	Recycler
Tons:	.2293
Facility County:	San Bernardino

Gepaid:	CAL000038626
Contact:	TOM BELL
Telephone:	0000000000
Facility Addr2:	Not reported
Mailing Name:	Not reported
Mailing Address:	800 ALABAMA ST
Mailing City,St,Zip:	REDLANDS, CA 923742806
Gen County:	San Bernardino
TSD EPA ID:	CAD028409019
TSD County:	Los Angeles
Waste Category:	Off-specification, aged, or surplus organics
Disposal Method:	Treatment, Tank
Tons:	12.5100
Facility County:	San Bernardino

Click this hyperlink while viewing on your computer to access
37 additional CA_HAZNET: record(s) in the EDR Site Report.

EMI:

Year:	1987
County Code:	36
Air Basin:	SC
Facility ID:	12533
Air District Name:	SC
SIC Code:	7538
Air District Name:	SOUTH COAST AQMD
Community Health Air Pollution Info System:	Not reported
Consolidated Emission Reporting Rule:	Not reported
Total Organic Hydrocarbon Gases Tons/Yr:	2
Reactive Organic Gases Tons/Yr:	1
Carbon Monoxide Emissions Tons/Yr:	0
NOX - Oxides of Nitrogen Tons/Yr:	0
SOX - Oxides of Sulphur Tons/Yr:	0
Particulate Matter Tons/Yr:	0
Part. Matter 10 Micrometers & Smllr Tons/Yr:	0

TOM BELL CHEVROLET (Continued) **1004442249**

Year:	1990
County Code:	36
Air Basin:	SC
Facility ID:	12533
Air District Name:	SC
SIC Code:	7538
Air District Name:	SOUTH COAST AQMD
Community Health Air Pollution Info System:	Not reported
Consolidated Emission Reporting Rule:	Not reported
Total Organic Hydrocarbon Gases Tons/Yr:	2
Reactive Organic Gases Tons/Yr:	2
Carbon Monoxide Emissions Tons/Yr:	0
NOX - Oxides of Nitrogen Tons/Yr:	0
SOX - Oxides of Sulphur Tons/Yr:	0
Particulate Matter Tons/Yr:	0
Part. Matter 10 Micrometers & Smllr Tons/Yr:	0

Year:	1995
County Code:	36
Air Basin:	SC
Facility ID:	12533
Air District Name:	SC
SIC Code:	7538
Air District Name:	SOUTH COAST AQMD
Community Health Air Pollution Info System:	Not reported
Consolidated Emission Reporting Rule:	Not reported
Total Organic Hydrocarbon Gases Tons/Yr:	4
Reactive Organic Gases Tons/Yr:	3
Carbon Monoxide Emissions Tons/Yr:	0
NOX - Oxides of Nitrogen Tons/Yr:	0
SOX - Oxides of Sulphur Tons/Yr:	0
Particulate Matter Tons/Yr:	0
Part. Matter 10 Micrometers & Smllr Tons/Yr:	0

Year:	1996
County Code:	36
Air Basin:	SC
Facility ID:	12533
Air District Name:	SC
SIC Code:	7538
Air District Name:	SOUTH COAST AQMD
Community Health Air Pollution Info System:	Not reported
Consolidated Emission Reporting Rule:	Not reported
Total Organic Hydrocarbon Gases Tons/Yr:	6
Reactive Organic Gases Tons/Yr:	5
Carbon Monoxide Emissions Tons/Yr:	0
NOX - Oxides of Nitrogen Tons/Yr:	0
SOX - Oxides of Sulphur Tons/Yr:	0
Particulate Matter Tons/Yr:	0
Part. Matter 10 Micrometers & Smllr Tons/Yr:	0

Year:	1997
County Code:	36
Air Basin:	SC
Facility ID:	12533
Air District Name:	SC
SIC Code:	7538

TOM BELL CHEVROLET (Continued) **1004442249**

Air District Name:	SOUTH COAST AQMD
Community Health Air Pollution Info System:	Not reported
Consolidated Emission Reporting Rule:	Not reported
Total Organic Hydrocarbon Gases Tons/Yr:	13
Reactive Organic Gases Tons/Yr:	6
Carbon Monoxide Emissions Tons/Yr:	0
NOX - Oxides of Nitrogen Tons/Yr:	0
SOX - Oxides of Sulphur Tons/Yr:	0
Particulate Matter Tons/Yr:	0
Part. Matter 10 Micrometers & Smllr Tons/Yr:	0

Year:	1998
County Code:	36
Air Basin:	SC
Facility ID:	12533
Air District Name:	SC
SIC Code:	7538
Air District Name:	SOUTH COAST AQMD
Community Health Air Pollution Info System:	Not reported
Consolidated Emission Reporting Rule:	Not reported
Total Organic Hydrocarbon Gases Tons/Yr:	9
Reactive Organic Gases Tons/Yr:	4
Carbon Monoxide Emissions Tons/Yr:	0
NOX - Oxides of Nitrogen Tons/Yr:	0
SOX - Oxides of Sulphur Tons/Yr:	0
Particulate Matter Tons/Yr:	0
Part. Matter 10 Micrometers & Smllr Tons/Yr:	0

Year:	1999
County Code:	36
Air Basin:	SC
Facility ID:	12533
Air District Name:	SC
SIC Code:	7538
Air District Name:	SOUTH COAST AQMD
Community Health Air Pollution Info System:	Not reported
Consolidated Emission Reporting Rule:	Not reported
Total Organic Hydrocarbon Gases Tons/Yr:	13
Reactive Organic Gases Tons/Yr:	6
Carbon Monoxide Emissions Tons/Yr:	0
NOX - Oxides of Nitrogen Tons/Yr:	0
SOX - Oxides of Sulphur Tons/Yr:	0
Particulate Matter Tons/Yr:	0
Part. Matter 10 Micrometers & Smllr Tons/Yr:	0

Year:	2000
County Code:	36
Air Basin:	SC
Facility ID:	12533
Air District Name:	SC
SIC Code:	7538
Air District Name:	SOUTH COAST AQMD
Community Health Air Pollution Info System:	Not reported
Consolidated Emission Reporting Rule:	Not reported
Total Organic Hydrocarbon Gases Tons/Yr:	13
Reactive Organic Gases Tons/Yr:	6
Carbon Monoxide Emissions Tons/Yr:	0

TOM BELL CHEVROLET (Continued) **1004442249**

NOX - Oxides of Nitrogen Tons/Yr:	0
SOX - Oxides of Sulphur Tons/Yr:	0
Particulate Matter Tons/Yr:	0
Part. Matter 10 Micrometers & Smllr Tons/Yr:	0

Year:	2001
County Code:	36
Air Basin:	SC
Facility ID:	12533
Air District Name:	SC
SIC Code:	7538
Air District Name:	SOUTH COAST AQMD
Community Health Air Pollution Info System:	Not reported
Consolidated Emission Reporting Rule:	Not reported
Total Organic Hydrocarbon Gases Tons/Yr:	5
Reactive Organic Gases Tons/Yr:	2
Carbon Monoxide Emissions Tons/Yr:	0
NOX - Oxides of Nitrogen Tons/Yr:	0
SOX - Oxides of Sulphur Tons/Yr:	0
Particulate Matter Tons/Yr:	0
Part. Matter 10 Micrometers & Smllr Tons/Yr:	0

Year:	2002
County Code:	36
Air Basin:	SC
Facility ID:	12533
Air District Name:	SC
SIC Code:	5511
Air District Name:	SOUTH COAST AQMD
Community Health Air Pollution Info System:	Not reported
Consolidated Emission Reporting Rule:	Not reported
Total Organic Hydrocarbon Gases Tons/Yr:	6
Reactive Organic Gases Tons/Yr:	3
Carbon Monoxide Emissions Tons/Yr:	0
NOX - Oxides of Nitrogen Tons/Yr:	0
SOX - Oxides of Sulphur Tons/Yr:	0
Particulate Matter Tons/Yr:	0
Part. Matter 10 Micrometers & Smllr Tons/Yr:	0

Year:	2003
County Code:	36
Air Basin:	SC
Facility ID:	12533
Air District Name:	SC
SIC Code:	5511
Air District Name:	SOUTH COAST AQMD
Community Health Air Pollution Info System:	Not reported
Consolidated Emission Reporting Rule:	Not reported
Total Organic Hydrocarbon Gases Tons/Yr:	6
Reactive Organic Gases Tons/Yr:	3
Carbon Monoxide Emissions Tons/Yr:	0
NOX - Oxides of Nitrogen Tons/Yr:	0
SOX - Oxides of Sulphur Tons/Yr:	0
Particulate Matter Tons/Yr:	0
Part. Matter 10 Micrometers & Smllr Tons/Yr:	0

Year:	2004

TOM BELL CHEVROLET (Continued) **1004442249**

County Code:	36
Air Basin:	SC
Facility ID:	12533
Air District Name:	SC
SIC Code:	5511
Air District Name:	SOUTH COAST AQMD
Community Health Air Pollution Info System:	Not reported
Consolidated Emission Reporting Rule:	Not reported
Total Organic Hydrocarbon Gases Tons/Yr:	5.8549
Reactive Organic Gases Tons/Yr:	2.63
Carbon Monoxide Emissions Tons/Yr:	0.00738
NOX - Oxides of Nitrogen Tons/Yr:	0.0274
SOX - Oxides of Sulphur Tons/Yr:	0.000175
Particulate Matter Tons/Yr:	0.00158
Part. Matter 10 Micrometers & Smllr Tons/Yr:	0

---

47 **PEP BOYS #833** **San Bern. Co. Permit** **S104768957**
1650 W REDLANDS BLVD **N/A**
REDLANDS, CA 92373

San Bern. Co. Permit:

Region:	SAN BERNARDINO
Facility ID:	FA0005277
Owner:	PEP BOYS CORPORATION
Permit Number:	PT0008408
Permit Category:	SPECIAL GENERATOR(B)
Facility Status:	ACTIVE
Expiration Date:	7/31/2010 12:00:00AM

Region:	SAN BERNARDINO
Facility ID:	FA0005277
Owner:	PEP BOYS CORPORATION
Permit Number:	PT0008407
Permit Category:	SPECIAL HANDLER
Facility Status:	ACTIVE
Expiration Date:	7/31/2010 12:00:00AM

---

47 **KELLEMS AUTOMOTIVE** **San Bern. Co. Permit** **S105698115**
1667 W REDLANDS BLVD B **N/A**
REDLANDS, CA 92373

San Bern. Co. Permit:

Region:	SAN BERNARDINO
Facility ID:	FA0007462
Owner:	ELIAS HATTER
Permit Number:	PT0012691
Permit Category:	SPECIAL HANDLER
Facility Status:	ACTIVE
Expiration Date:	11/30/2010 12:00:00AM

Region:	SAN BERNARDINO
Facility ID:	FA0007462
Owner:	ELIAS HATTER
Permit Number:	PT0012690
Permit Category:	SPECIAL GENERATOR(B)
Facility Status:	ACTIVE

KELLEMS AUTOMOTIVE (Continued) **S105698115**

Expiration Date: 11/30/2010 12:00:00AM

---

47 **JIFFY LUBE #1782** **San Bern. Co. Permit** **S103368582**
1667 W REDLANDS BLVD STE A **N/A**
REDLANDS, CA 92373

San Bern. Co. Permit:
Region: SAN BERNARDINO
Facility ID: FA0004126
Owner: A FANTICOLA COMPANIES, INC
Permit Number: PT0020300
Permit Category: ABOVEGROUND PETROLEUM STORAGE (AST) (SPCC)
Facility Status: ACTIVE
Expiration Date: 8/31/2010 12:00:00AM

Region: SAN BERNARDINO
Facility ID: FA0004126
Owner: A FANTICOLA COMPANIES, INC
Permit Number: PT0005808
Permit Category: SPECIAL GENERATOR(B)
Facility Status: ACTIVE
Expiration Date: 8/31/2010 12:00:00AM

Region: SAN BERNARDINO
Facility ID: FA0004126
Owner: A FANTICOLA COMPANIES, INC
Permit Number: PT0005784
Permit Category: HAZMAT HANDLER 0-10 EMPLOYEES
Facility Status: ACTIVE
Expiration Date: 8/31/2010 12:00:00AM

---

47 **SPEEDWAY MUFFLER SHOP** **San Bern. Co. Permit** **S104770406**
1647 REDLANDS BLVD D **N/A**
REDLANDS, CA 92373

San Bern. Co. Permit:
Region: SAN BERNARDINO
Facility ID: FA0006340
Owner: JENNER DAVID RICHARD
Permit Number: PT0005037
Permit Category: HAZMAT HANDLER 0-10 EMPLOYEES
Facility Status: INACTIVE
Expiration Date: 9/30/2009 12:00:00AM

---

47 **GOODYEAR TIRE CENTER** **CA FID UST** **S101591594**
27177 REDLANDS BLVD **SWEEPS UST** **N/A**
REDLANDS, CA 92373

CA FID UST:
Facility ID: 36008472
Regulated By: UTNKA
Regulated ID: Not reported
Cortese Code: Not reported
SIC Code: Not reported
Facility Phone: Not reported

GOODYEAR TIRE CENTER (Continued) **S101591594**

Mail To: Not reported
Mailing Address: 333 S HOPE ST
Mailing Address 2: Not reported
Mailing City,St,Zip: REDLANDS 92373
Contact: Not reported
Contact Phone: Not reported
DUNs Number: Not reported
NPDES Number: Not reported
EPA ID: Not reported
Comments: Not reported
Status: Active

SWEEPS UST:
Status: A
Comp Number: 9021
Number: 1
Board Of Equalization: 44-020141
Ref Date: 03-24-92
Act Date: 03-24-92
Created Date: 09-16-88
Tank Status: A
Owner Tank Id: Not reported
Swrcb Tank Id: 36-000-009021-000001
Actv Date: 09-16-88
Capacity: 1
Tank Use: UNKNOWN
Stg: P
Content: UNKNOWN
Number Of Tanks: 1

---

47 **CIRCLE MOBIL** **CA FID UST** **S101629412**
875 ALABAMA **SWEEPS UST** **N/A**
REDLANDS, CA 92374

CA FID UST:
Facility ID: 36009208
Regulated By: UTNKA
Regulated ID: 00060351
Cortese Code: Not reported
SIC Code: Not reported
Facility Phone: Not reported
Mail To: Not reported
Mailing Address: P O BOX
Mailing Address 2: Not reported
Mailing City,St,Zip: REDLANDS 92374
Contact: Not reported
Contact Phone: Not reported
DUNs Number: Not reported
NPDES Number: Not reported
EPA ID: Not reported
Comments: Not reported
Status: Active

SWEEPS UST:
Status: A
Comp Number: 60351
Number: 9

CIRCLE MOBIL (Continued) **S101629412**

Board Of Equalization: 44-021304
Ref Date: 07-28-92
Act Date: 07-28-92
Created Date: 02-29-88
Tank Status: A
Owner Tank Id: 1
Swrcb Tank Id: 36-000-060351-000001
Actv Date: 07-01-85
Capacity: 9950
Tank Use: M.V. FUEL
Stg: P
Content: REG UNLEADED
Number Of Tanks: 4

Status: A
Comp Number: 60351
Number: 9
Board Of Equalization: 44-021304
Ref Date: 07-28-92
Act Date: 07-28-92
Created Date: 02-29-88
Tank Status: A
Owner Tank Id: 2
Swrcb Tank Id: 36-000-060351-000002
Actv Date: 07-01-85
Capacity: 8000
Tank Use: M.V. FUEL
Stg: P
Content: LEADED
Number Of Tanks: Not reported

Status: A
Comp Number: 60351
Number: 9
Board Of Equalization: 44-021304
Ref Date: 07-28-92
Act Date: 07-28-92
Created Date: 02-29-88
Tank Status: A
Owner Tank Id: 3
Swrcb Tank Id: 36-000-060351-000003
Actv Date: 07-01-85
Capacity: 6000
Tank Use: M.V. FUEL
Stg: P
Content: REG UNLEADED
Number Of Tanks: Not reported

Status: A
Comp Number: 60351
Number: 9
Board Of Equalization: 44-021304
Ref Date: 07-28-92
Act Date: 07-28-92
Created Date: 02-29-88
Tank Status: A
Owner Tank Id: 4

CIRCLE MOBIL (Continued) **S101629412**

Swrcb Tank Id:	36-000-060351-000004
Actv Date:	07-01-85
Capacity:	250
Tank Use:	OIL
Stg:	W
Content:	WASTE OIL
Number Of Tanks:	Not reported

---

47 **FLAGG STATION** **UST** **U003784646**
875 ALABAMA ST **San Bern. Co. Permit** **N/A**
REDLANDS, CA 92374

UST:

Global ID:	14545
Latitude:	34.064030000000002
Longitude:	-117.20878

San Bern. Co. Permit:

Region:	SAN BERNARDINO
Facility ID:	FA0003236
Owner:	BURK, J
Permit Number:	PT0002015
Permit Category:	HAZMAT HANDLER - UST ONLY
Facility Status:	INACTIVE
Expiration Date:	7/31/2008 12:00:00AM

Region:	SAN BERNARDINO
Facility ID:	FA0003236
Owner:	BURK, J
Permit Number:	PT0012213
Permit Category:	UST OWNERSHIP/OPERATING PERMIT (PER UST)
Facility Status:	INACTIVE
Expiration Date:	7/31/2008 12:00:00AM

Region:	SAN BERNARDINO
Facility ID:	FA0003236
Owner:	BURK, J
Permit Number:	PT0012215
Permit Category:	UST OWNERSHIP/OPERATING PERMIT (PER UST)
Facility Status:	INACTIVE
Expiration Date:	7/31/2008 12:00:00AM

Region:	SAN BERNARDINO
Facility ID:	FA0003236
Owner:	BURK, J
Permit Number:	PT0012214
Permit Category:	UST OWNERSHIP/OPERATING PERMIT (PER UST)
Facility Status:	INACTIVE
Expiration Date:	7/31/2008 12:00:00AM

47 CIRCLE MOBIL — **HIST UST** — **U001575499**
875 ALABAMA ST — **HAZNET** — **N/A**
REDLANDS, CA 92374

HIST UST:

Region:	STATE
Facility ID:	00000060351
Facility Type:	Gas Station
Other Type:	Not reported
Total Tanks:	0004
Contact Name:	Not reported
Telephone:	7147929974
Owner Name:	URBAN DEVELOPMENT CORPORATION
Owner Address:	P.O. BOX 519
Owner City,St,Zip:	TEMPLE CITY, CA 91780

Tank Num:	001
Container Num:	1
Year Installed:	Not reported
Tank Capacity:	00009950
Tank Used for:	PRODUCT
Type of Fuel:	UNLEADED
Tank Construction:	Not reported
Leak Detection:	Stock Inventor

Tank Num:	002
Container Num:	2
Year Installed:	Not reported
Tank Capacity:	00008000
Tank Used for:	PRODUCT
Type of Fuel:	REGULAR
Tank Construction:	Not reported
Leak Detection:	Stock Inventor

Tank Num:	003
Container Num:	3
Year Installed:	Not reported
Tank Capacity:	00006000
Tank Used for:	PRODUCT
Type of Fuel:	PREMIUM
Tank Construction:	Not reported
Leak Detection:	Stock Inventor, Pressure Test

Tank Num:	004
Container Num:	4
Year Installed:	Not reported
Tank Capacity:	00000250
Tank Used for:	WASTE
Type of Fuel:	WASTE OIL
Tank Construction:	Not reported
Leak Detection:	Stock Inventor, Pressure Test

HAZNET:

Gepaid:	CAC002624981
Contact:	JACK BURK
Telephone:	6269263136
Facility Addr2:	Not reported
Mailing Name:	Not reported
Mailing Address:	PO BOX 519

CIRCLE MOBIL (Continued) **U001575499**

Mailing City,St,Zip:	TEMPLE CITY, CA 917800519
Gen County:	San Bernardino
TSD EPA ID:	CAD008302903
TSD County:	Los Angeles
Waste Category:	Unspecified organic liquid mixture
Disposal Method:	H061
Tons:	1.7
Facility County:	San Bernardino

Gepaid:	CAC002624981
Contact:	JACK BURK
Telephone:	6269263136
Facility Addr2:	Not reported
Mailing Name:	Not reported
Mailing Address:	PO BOX 519
Mailing City,St,Zip:	TEMPLE CITY, CA 917800519
Gen County:	San Bernardino
TSD EPA ID:	CAD028409019
TSD County:	Los Angeles
Waste Category:	Tank bottom waste
Disposal Method:	H135
Tons:	0.41
Facility County:	San Bernardino

---

47 **JACK FEELY MOTORS INC** **CA FID UST** **S101619389**
1590 INDUSTRIAL PARK AVE **SWEEPS UST** **N/A**
REDLANDS, CA 92374 **San Bern. Co. Permit**

CA FID UST:

Facility ID:	36008792
Regulated By:	UTNKA
Regulated ID:	00021872
Cortese Code:	Not reported
SIC Code:	Not reported
Facility Phone:	Not reported
Mail To:	Not reported
Mailing Address:	1590 INDUSTRIAL PARK AVE
Mailing Address 2:	Not reported
Mailing City,St,Zip:	REDLANDS 92374
Contact:	Not reported
Contact Phone:	Not reported
DUNs Number:	Not reported
NPDES Number:	Not reported
EPA ID:	Not reported
Comments:	Not reported
Status:	Active

SWEEPS UST:

Status:	A
Comp Number:	21872
Number:	9
Board Of Equalization:	Not reported
Ref Date:	09-10-91
Act Date:	09-10-91
Created Date:	02-29-88
Tank Status:	Not reported
Owner Tank Id:	Not reported

JACK FEELY MOTORS INC (Continued) **S101619389**

Swrcb Tank Id: Not reported
Actv Date: Not reported
Capacity: Not reported
Tank Use: Not reported
Stg: Not reported
Content: Not reported
Number Of Tanks: Not reported

San Bern. Co. Permit:
Region: SAN BERNARDINO
Facility ID: FA0009558
Owner: DEWESE CHEVROLET, INC.
Permit Number: PT0016406
Permit Category: SPECIAL HANDLER
Facility Status: ACTIVE
Expiration Date: 4/30/2011 12:00:00AM

Region: SAN BERNARDINO
Facility ID: FA0009558
Owner: DEWESE CHEVROLET, INC.
Permit Number: PT0016407
Permit Category: SPECIAL GENERATOR(B)
Facility Status: ACTIVE
Expiration Date: 4/30/2011 12:00:00AM

---

47 **JACK FEELY MOTORS INC** **HIST UST** **U001575505**
1590 INDUSTRIAL PARK AVE **N/A**
REDLANDS, CA 92374

HIST UST:
Region: STATE
Facility ID: 00000021872
Facility Type: Other
Other Type: AUTO DEALERSHIP
Total Tanks: 0001
Contact Name: JACK E. FEELY
Telephone: 7147932336
Owner Name: JACK FEELY MOTORS INC
Owner Address: 1590 INDUSTRIAL PK AVE
Owner City,St,Zip: REDLANDS, CA 92374

Tank Num: 001
Container Num: 1
Year Installed: 1964
Tank Capacity: 00000500
Tank Used for: WASTE
Type of Fuel: WASTE OIL
Tank Construction: Not reported
Leak Detection: None

47 TEXACO SERVICE STA # 308 — **UST** — **U003941922**
1600 INDUSTRIAL PARK AVE — **San Bern. Co. Permit** — **N/A**
REDLANDS, CA 92374

UST:
Global ID: 14552
Latitude: 34.064639999999997
Longitude: -117.20963999999999

San Bern. Co. Permit:
Region: SAN BERNARDINO
Facility ID: FA0006638
Owner: TESORO SOUTH COAST COMPANY, LL
Permit Number: PT0002034
Permit Category: HAZMAT HANDLER - UST ONLY
Facility Status: ACTIVE
Expiration Date: 7/31/2010 12:00:00AM

Region: SAN BERNARDINO
Facility ID: FA0006638
Owner: TESORO SOUTH COAST COMPANY, LL
Permit Number: PT0012231
Permit Category: UST OWNERSHIP/OPERATING PERMIT (PER UST)
Facility Status: ACTIVE
Expiration Date: 7/31/2010 12:00:00AM

Region: SAN BERNARDINO
Facility ID: FA0006638
Owner: TESORO SOUTH COAST COMPANY, LL
Permit Number: PT0012229
Permit Category: UST OWNERSHIP/OPERATING PERMIT (PER UST)
Facility Status: ACTIVE
Expiration Date: 7/31/2010 12:00:00AM

Region: SAN BERNARDINO
Facility ID: FA0006638
Owner: TESORO SOUTH COAST COMPANY, LL
Permit Number: PT0012228
Permit Category: UST OWNERSHIP/OPERATING PERMIT (PER UST)
Facility Status: ACTIVE
Expiration Date: 7/31/2010 12:00:00AM

Region: SAN BERNARDINO
Facility ID: FA0006638
Owner: TESORO SOUTH COAST COMPANY, LL
Permit Number: PT0012230
Permit Category: UST OWNERSHIP/OPERATING PERMIT (PER UST)
Facility Status: ACTIVE
Expiration Date: 7/31/2010 12:00:00AM

Region: SAN BERNARDINO
Facility ID: FA0006638
Owner: TESORO SOUTH COAST COMPANY, LL
Permit Number: PT0020506
Permit Category: WASTE INCIDENTAL UST OPERATION ONLY
Facility Status: ACTIVE
Expiration Date: 7/31/2010 12:00:00AM

47 TEXACO SERVICE STATION — **RCRA-SQG** — **1006805342**
1600 INDUSTRIAL PARK AVE — **HAZNET** — **CAR000126045**
REDLANDS, CA 92374

RCRA-SQG:

Date form received by agency:	08/16/2002
Facility name:	TEXACO SERVICE STATION
Facility address:	1600 INDUSTRIAL PARK AVE S A P 120785 REDLANDS, CA 923742829
EPA ID:	CAR000126045
Mailing address:	P O BOX 2648 HOUSTON, TX 772522648
Contact:	SONDRA BIENVENU
Contact address:	P O BOX 2648 HOUSTON, TX 772522648
Contact country:	US
Contact telephone:	(713) 241-5036
Contact email:	Not reported
EPA Region:	09
Classification:	Small Small Quantity Generator
Description:	Handler: generates more than 100 and less than 1000 kg of hazardous waste during any calendar month and accumulates less than 6000 kg of hazardous waste at any time; or generates 100 kg or less of hazardous waste during any calendar month, and accumulates more than 1000 kg of hazardous waste at any time

Owner/Operator Summary:

Owner/operator name:	EQUILON ENTERPRISES L L C
Owner/operator address:	P O BOX 2648 HOUSTON, TX 77252
Owner/operator country:	Not reported
Owner/operator telephone:	(713) 241-5036
Legal status:	Private
Owner/Operator Type:	Owner
Owner/Op start date:	Not reported
Owner/Op end date:	Not reported

Handler Activities Summary:

U.S. importer of hazardous waste:	No
Mixed waste (haz. and radioactive):	Unknown
Recycler of hazardous waste:	No
Transporter of hazardous waste:	No
Treater, storer or disposer of HW:	No
Underground injection activity:	No
On-site burner exemption:	No
Furnace exemption:	No
Used oil fuel burner:	No
Used oil processor:	No
User oil refiner:	No
Used oil fuel marketer to burner:	No
Used oil Specification marketer:	No
Used oil transfer facility:	No
Used oil transporter:	No
Off-site waste receiver:	Verified to be non-commercial

Hazardous Waste Summary:

Waste code:	D001

TEXACO SERVICE STATION (Continued) **1006805342**

Waste name: IGNITABLE HAZARDOUS WASTES ARE THOSE WASTES WHICH HAVE A FLASHPOINT OF LESS THAN 140 DEGREES FAHRENHEIT AS DETERMINED BY A PENSKY-MARTENS CLOSED CUP FLASH POINT TESTER. ANOTHER METHOD OF DETERMINING THE FLASH POINT OF A WASTE IS TO REVIEW THE MATERIAL SAFETY DATA SHEET, WHICH CAN BE OBTAINED FROM THE MANUFACTURER OR DISTRIBUTOR OF THE MATERIAL. LACQUER THINNER IS AN EXAMPLE OF A COMMONLY USED SOLVENT WHICH WOULD BE CONSIDERED AS IGNITABLE HAZARDOUS WASTE.

Waste code: D018
Waste name: BENZENE

Violation Status: No violations found

HAZNET:

Gepaid:	CAR000126045
Contact:	Sondra Bienvenu
Telephone:	7132415036
Facility Addr2:	Not reported
Mailing Name:	Not reported
Mailing Address:	PO BOX 2648
Mailing City,St,Zip:	Houston, TX 772522648
Gen County:	San Bernardino
TSD EPA ID:	Not reported
TSD County:	Los Angeles
Waste Category:	Aqueous solution with less than 10% total organic residues
Disposal Method:	Treatment, Tank
Tons:	0.91
Facility County:	Not reported

Gepaid:	CAR000126045
Contact:	Sondra Bienvenu
Telephone:	7132415036
Facility Addr2:	Not reported
Mailing Name:	Not reported
Mailing Address:	PO BOX 2648
Mailing City,St,Zip:	Houston, TX 772522648
Gen County:	San Bernardino
TSD EPA ID:	Not reported
TSD County:	Los Angeles
Waste Category:	Tank bottom waste
Disposal Method:	Treatment, Tank
Tons:	0.68
Facility County:	Not reported

---

47 **REDLANDS NISSAN** **CA FID UST** **S101591438**
1655 INDUSTRIAL PARK AVE **SWEEPS UST** **N/A**
REDLANDS, CA 92373 **HAZNET**

CA FID UST:

Facility ID:	36007892
Regulated By:	UTNKA
Regulated ID:	Not reported
Cortese Code:	Not reported
SIC Code:	Not reported
Facility Phone:	Not reported
Mail To:	Not reported
Mailing Address:	1655 INDUSTRIAL PARK AVE
Mailing Address 2:	Not reported

REDLANDS NISSAN (Continued) **S101591438**

Mailing City,St,Zip: REDLANDS 92373
Contact: Not reported
Contact Phone: Not reported
DUNs Number: Not reported
NPDES Number: Not reported
EPA ID: Not reported
Comments: Not reported
Status: Active

SWEEPS UST:
Status: A
Comp Number: 8488
Number: 9
Board Of Equalization: 44-020066
Ref Date: 03-24-92
Act Date: 03-24-92
Created Date: 09-07-88
Tank Status: A
Owner Tank Id: Not reported
Swrcb Tank Id: 36-000-008488-000001
Actv Date: 09-07-88
Capacity: 1
Tank Use: UNKNOWN
Stg: P
Content: UNKNOWN
Number Of Tanks: 1

HAZNET:
Gepaid: CAC002578236
Contact: DAVID MARVIN
Telephone: 9097933377
Facility Addr2: Not reported
Mailing Name: Not reported
Mailing Address: 1655 INDUSTRIAL PARK AVE
Mailing City,St,Zip: REDLANDS, CA 92373
Gen County: San Bernardino
TSD EPA ID: AZC950823111
TSD County: 99
Waste Category: Asbestos-containing waste
Disposal Method: Not reported
Tons: 0.84
Facility County: Not reported

---

48 **TRI CITY CLEANERS** **DRYCLEANERS** **S106230213**
1434 INDUSTRIAL PARK AVE **San Bern. Co. Permit** **N/A**
REDLANDS, CA 92374 **HAZNET**

DRYCLEANERS:
EPA Id: CAL000329185
NAICS Code: 81232
NAICS Description: Drycleaning and Laundry Services (except Coin-Operated)
SIC Code: 7212
SIC Description: Garment Pressing, and Agents for Laundries and Drycleaners
Create Date: 1/28/2008 3:50:00 PM
Facility Active: Yes
Inactive Date: Not reported
Facility Addr2: Not reported

TRI CITY CLEANERS (Continued) **S106230213**

Mailing Name:	Not reported
Mailing Address:	1434 INDUSTRIAL PARK AVE
Mailing Address 2:	Not reported
Mailing State:	CA
Mailing Zip:	923744517
Region Code:	4
Owner Name:	TRI-CITY CLEANERS INC
Owner Address:	1619 FORD ST
Owner Address 2:	Not reported
Owner Telephone:	9096447847
Contact Name:	LORRI MCNEAL
Contact Address:	1434 INDUSTRIAL PARK AVE
Contact Address 2:	Not reported
Contact Telephone:	9097983777

EPA Id:	CAL000249820
NAICS Code:	81232
NAICS Description:	Drycleaning and Laundry Services (except Coin-Operated)
SIC Code:	7211
SIC Description:	Power Laundries, Family and Commercial
Create Date:	4/11/2002 11:18:00 AM
Facility Active:	No
Inactive Date:	6/30/2002
Facility Addr2:	Not reported
Mailing Name:	Not reported
Mailing Address:	1434 Industrial PArk Ave
Mailing Address 2:	Not reported
Mailing State:	CA
Mailing Zip:	923744517
Region Code:	4
Owner Name:	Kirit Patel
Owner Address:	1434 Industrial PArk Ave
Owner Address 2:	Not reported
Owner Telephone:	9097983777
Contact Name:	Kirit Patel
Contact Address:	1434 Industrial PArk Ave
Contact Address 2:	Not reported
Contact Telephone:	9097983777

EPA Id:	CAL000326455
NAICS Code:	81232
NAICS Description:	Drycleaning and Laundry Services (except Coin-Operated)
SIC Code:	7212
SIC Description:	Garment Pressing, and Agents for Laundries and Drycleaners
Create Date:	11/5/2007 2:31:00 PM
Facility Active:	No
Inactive Date:	6/30/2008
Facility Addr2:	Not reported
Mailing Name:	Not reported
Mailing Address:	1434 INDUSTRIAL PARK AVE
Mailing Address 2:	Not reported
Mailing State:	CA
Mailing Zip:	923744517
Region Code:	4
Owner Name:	TOYOYELLAS INC
Owner Address:	1434 INDUSTRIAL PARK AVE
Owner Address 2:	Not reported

TRI CITY CLEANERS (Continued) **S106230213**

Owner Telephone: 8005018678
Contact Name: RIGOBERTO GUTIERREZ
Contact Address: 1434 INDUSTRIAL PARK AVE
Contact Address 2: Not reported
Contact Telephone: 9097983777

EPA Id: CAL000329185
NAICS Code: 81232
NAICS Description: Drycleaning and Laundry Services (except Coin-Operated)
SIC Code: 7211
SIC Description: Power Laundries, Family and Commercial
Create Date: 1/28/2008 3:50:00 PM
Facility Active: Yes
Inactive Date: Not reported
Facility Addr2: Not reported
Mailing Name: Not reported
Mailing Address: 1434 INDUSTRIAL PARK AVE
Mailing Address 2: Not reported
Mailing State: CA
Mailing Zip: 923744517
Region Code: 4
Owner Name: TRI-CITY CLEANERS INC
Owner Address: 1619 FORD ST
Owner Address 2: Not reported
Owner Telephone: 9096447847
Contact Name: LORRI MCNEAL
Contact Address: 1434 INDUSTRIAL PARK AVE
Contact Address 2: Not reported
Contact Telephone: 9097983777

EPA Id: CAL000326455
NAICS Code: 81232
NAICS Description: Drycleaning and Laundry Services (except Coin-Operated)
SIC Code: 7389
SIC Description: Business Services, NEC (apparel pressing service for the trade)
Create Date: 11/5/2007 2:31:00 PM
Facility Active: No
Inactive Date: 6/30/2008
Facility Addr2: Not reported
Mailing Name: Not reported
Mailing Address: 1434 INDUSTRIAL PARK AVE
Mailing Address 2: Not reported
Mailing State: CA
Mailing Zip: 923744517
Region Code: 4
Owner Name: TOYOYELLAS INC
Owner Address: 1434 INDUSTRIAL PARK AVE
Owner Address 2: Not reported
Owner Telephone: 8005018678
Contact Name: RIGOBERTO GUTIERREZ
Contact Address: 1434 INDUSTRIAL PARK AVE
Contact Address 2: Not reported
Contact Telephone: 9097983777

EPA Id: CAL000249820
NAICS Code: 81232
NAICS Description: Drycleaning and Laundry Services (except Coin-Operated)

TRI CITY CLEANERS (Continued) **S106230213**

SIC Code:	7219
SIC Description:	Laundry and Garment Services, NEC (except diaper service and clothing alteration and repair)
Create Date:	4/11/2002 11:18:00 AM
Facility Active:	No
Inactive Date:	6/30/2002
Facility Addr2:	Not reported
Mailing Name:	Not reported
Mailing Address:	1434 Industrial PArk Ave
Mailing Address 2:	Not reported
Mailing State:	CA
Mailing Zip:	923744517
Region Code:	4
Owner Name:	Kirit Patel
Owner Address:	1434 Industrial PArk Ave
Owner Address 2:	Not reported
Owner Telephone:	9097983777
Contact Name:	Kirit Patel
Contact Address:	1434 Industrial PArk Ave
Contact Address 2:	Not reported
Contact Telephone:	9097983777

EPA Id:	CAL000326455
NAICS Code:	81232
NAICS Description:	Drycleaning and Laundry Services (except Coin-Operated)
SIC Code:	7216
SIC Description:	Drycleaning Plants, Except Rug Cleaning
Create Date:	11/5/2007 2:31:00 PM
Facility Active:	No
Inactive Date:	6/30/2008
Facility Addr2:	Not reported
Mailing Name:	Not reported
Mailing Address:	1434 INDUSTRIAL PARK AVE
Mailing Address 2:	Not reported
Mailing State:	CA
Mailing Zip:	923744517
Region Code:	4
Owner Name:	TOYOYELLAS INC
Owner Address:	1434 INDUSTRIAL PARK AVE
Owner Address 2:	Not reported
Owner Telephone:	8005018678
Contact Name:	RIGOBERTO GUTIERREZ
Contact Address:	1434 INDUSTRIAL PARK AVE
Contact Address 2:	Not reported
Contact Telephone:	9097983777

EPA Id:	CAL000249820
NAICS Code:	81232
NAICS Description:	Drycleaning and Laundry Services (except Coin-Operated)
SIC Code:	7216
SIC Description:	Drycleaning Plants, Except Rug Cleaning
Create Date:	4/11/2002 11:18:00 AM
Facility Active:	No
Inactive Date:	6/30/2002
Facility Addr2:	Not reported
Mailing Name:	Not reported
Mailing Address:	1434 Industrial PArk Ave
Mailing Address 2:	Not reported

TRI CITY CLEANERS (Continued) **S106230213**

Mailing State:	CA
Mailing Zip:	923744517
Region Code:	4
Owner Name:	Kirit Patel
Owner Address:	1434 Industrial PArk Ave
Owner Address 2:	Not reported
Owner Telephone:	9097983777
Contact Name:	Kirit Patel
Contact Address:	1434 Industrial PArk Ave
Contact Address 2:	Not reported
Contact Telephone:	9097983777

EPA Id:	CAL000326455
NAICS Code:	81232
NAICS Description:	Drycleaning and Laundry Services (except Coin-Operated)
SIC Code:	7219
SIC Description:	Laundry and Garment Services, NEC (except diaper service and clothing alteration and repair)
Create Date:	11/5/2007 2:31:00 PM
Facility Active:	No
Inactive Date:	6/30/2008
Facility Addr2:	Not reported
Mailing Name:	Not reported
Mailing Address:	1434 INDUSTRIAL PARK AVE
Mailing Address 2:	Not reported
Mailing State:	CA
Mailing Zip:	923744517
Region Code:	4
Owner Name:	TOYOYELLAS INC
Owner Address:	1434 INDUSTRIAL PARK AVE
Owner Address 2:	Not reported
Owner Telephone:	8005018678
Contact Name:	RIGOBERTO GUTIERREZ
Contact Address:	1434 INDUSTRIAL PARK AVE
Contact Address 2:	Not reported
Contact Telephone:	9097983777

EPA Id:	CAL000329185
NAICS Code:	81232
NAICS Description:	Drycleaning and Laundry Services (except Coin-Operated)
SIC Code:	7216
SIC Description:	Drycleaning Plants, Except Rug Cleaning
Create Date:	1/28/2008 3:50:00 PM
Facility Active:	Yes
Inactive Date:	Not reported
Facility Addr2:	Not reported
Mailing Name:	Not reported
Mailing Address:	1434 INDUSTRIAL PARK AVE
Mailing Address 2:	Not reported
Mailing State:	CA
Mailing Zip:	923744517
Region Code:	4
Owner Name:	TRI-CITY CLEANERS INC
Owner Address:	1619 FORD ST
Owner Address 2:	Not reported
Owner Telephone:	9096447847
Contact Name:	LORRI MCNEAL
Contact Address:	1434 INDUSTRIAL PARK AVE

TRI CITY CLEANERS (Continued) **S106230213**

Contact Address 2: Not reported
Contact Telephone: 9097983777

EPA Id: CAL000329185
NAICS Code: 81232
NAICS Description: Drycleaning and Laundry Services (except Coin-Operated)
SIC Code: 7389
SIC Description: Business Services, NEC (apparel pressing service for the trade)
Create Date: 1/28/2008 3:50:00 PM
Facility Active: Yes
Inactive Date: Not reported
Facility Addr2: Not reported
Mailing Name: Not reported
Mailing Address: 1434 INDUSTRIAL PARK AVE
Mailing Address 2: Not reported
Mailing State: CA
Mailing Zip: 923744517
Region Code: 4
Owner Name: TRI-CITY CLEANERS INC
Owner Address: 1619 FORD ST
Owner Address 2: Not reported
Owner Telephone: 9096447847
Contact Name: LORRI MCNEAL
Contact Address: 1434 INDUSTRIAL PARK AVE
Contact Address 2: Not reported
Contact Telephone: 9097983777

EPA Id: CAL000326455
NAICS Code: 81232
NAICS Description: Drycleaning and Laundry Services (except Coin-Operated)
SIC Code: 7211
SIC Description: Power Laundries, Family and Commercial
Create Date: 11/5/2007 2:31:00 PM
Facility Active: No
Inactive Date: 6/30/2008
Facility Addr2: Not reported
Mailing Name: Not reported
Mailing Address: 1434 INDUSTRIAL PARK AVE
Mailing Address 2: Not reported
Mailing State: CA
Mailing Zip: 923744517
Region Code: 4
Owner Name: TOYOYELLAS INC
Owner Address: 1434 INDUSTRIAL PARK AVE
Owner Address 2: Not reported
Owner Telephone: 8005018678
Contact Name: RIGOBERTO GUTIERREZ
Contact Address: 1434 INDUSTRIAL PARK AVE
Contact Address 2: Not reported
Contact Telephone: 9097983777

EPA Id: CAL000249820
NAICS Code: 81232
NAICS Description: Drycleaning and Laundry Services (except Coin-Operated)
SIC Code: 7389
SIC Description: Business Services, NEC (apparel pressing service for the trade)
Create Date: 4/11/2002 11:18:00 AM

TRI CITY CLEANERS (Continued) **S106230213**

Facility Active:	No
Inactive Date:	6/30/2002
Facility Addr2:	Not reported
Mailing Name:	Not reported
Mailing Address:	1434 Industrial PArk Ave
Mailing Address 2:	Not reported
Mailing State:	CA
Mailing Zip:	923744517
Region Code:	4
Owner Name:	Kirit Patel
Owner Address:	1434 Industrial PArk Ave
Owner Address 2:	Not reported
Owner Telephone:	9097983777
Contact Name:	Kirit Patel
Contact Address:	1434 Industrial PArk Ave
Contact Address 2:	Not reported
Contact Telephone:	9097983777

EPA Id:	CAL000249820
NAICS Code:	81232
NAICS Description:	Drycleaning and Laundry Services (except Coin-Operated)
SIC Code:	7212
SIC Description:	Garment Pressing, and Agents for Laundries and Drycleaners
Create Date:	4/11/2002 11:18:00 AM
Facility Active:	No
Inactive Date:	6/30/2002
Facility Addr2:	Not reported
Mailing Name:	Not reported
Mailing Address:	1434 Industrial PArk Ave
Mailing Address 2:	Not reported
Mailing State:	CA
Mailing Zip:	923744517
Region Code:	4
Owner Name:	Kirit Patel
Owner Address:	1434 Industrial PArk Ave
Owner Address 2:	Not reported
Owner Telephone:	9097983777
Contact Name:	Kirit Patel
Contact Address:	1434 Industrial PArk Ave
Contact Address 2:	Not reported
Contact Telephone:	9097983777

EPA Id:	CAL000329185
NAICS Code:	81232
NAICS Description:	Drycleaning and Laundry Services (except Coin-Operated)
SIC Code:	7219
SIC Description:	Laundry and Garment Services, NEC (except diaper service and clothing alteration and repair)
Create Date:	1/28/2008 3:50:00 PM
Facility Active:	Yes
Inactive Date:	Not reported
Facility Addr2:	Not reported
Mailing Name:	Not reported
Mailing Address:	1434 INDUSTRIAL PARK AVE
Mailing Address 2:	Not reported
Mailing State:	CA
Mailing Zip:	923744517
Region Code:	4

TRI CITY CLEANERS (Continued) **S106230213**

Owner Name: TRI-CITY CLEANERS INC
Owner Address: 1619 FORD ST
Owner Address 2: Not reported
Owner Telephone: 9096447847
Contact Name: LORRI MCNEAL
Contact Address: 1434 INDUSTRIAL PARK AVE
Contact Address 2: Not reported
Contact Telephone: 9097983777

San Bern. Co. Permit:
Region: SAN BERNARDINO
Facility ID: FA0008080
Owner: KOROMAH, DEE
Permit Number: PT0014181
Permit Category: SPECIAL GENERATOR(B)
Facility Status: ACTIVE
Expiration Date: 3/31/2010 12:00:00AM

Region: SAN BERNARDINO
Facility ID: FA0008080
Owner: KOROMAH, DEE
Permit Number: PT0014188
Permit Category: SPECIAL HANDLER
Facility Status: ACTIVE
Expiration Date: 3/31/2010 12:00:00AM

HAZNET:
Gepaid: CAL000249820
Contact: Kirit Patel
Telephone: 9097983777
Facility Addr2: Not reported
Mailing Name: Not reported
Mailing Address: 1434 Industrial PArk Ave
Mailing City,St,Zip: REDLANDS, CA 923744517
Gen County: San Bernardino
TSD EPA ID: CAD008302903
TSD County: San Bernardino
Waste Category: Halogenated solvents (chloroform, methyl chloride, perchloroethylene, etc.)
Disposal Method: Recycler
Tons: 0.25
Facility County: San Bernardino

Gepaid: CAL000249820
Contact: Kirit Patel
Telephone: 9097983777
Facility Addr2: Not reported
Mailing Name: Not reported
Mailing Address: 1434 Industrial PArk Ave
Mailing City,St,Zip: REDLANDS, CA 923744517
Gen County: San Bernardino
TSD EPA ID: CAT000613893
TSD County: San Bernardino
Waste Category: Liquids with halogenated organic compounds > 1000 mg/l
Disposal Method: Transfer Station
Tons: 0.32

TRI CITY CLEANERS (Continued) **S106230213**

Facility County: San Bernardino

Gepaid: CAL000249820
Contact: Kirit Patel
Telephone: 9097983777
Facility Addr2: Not reported
Mailing Name: Not reported
Mailing Address: 1434 Industrial PArk Ave
Mailing City,St,Zip: REDLANDS, CA 923744517
Gen County: San Bernardino
TSD EPA ID: CAD008302903
TSD County: San Bernardino
Waste Category: Halogenated solvents (chloroform, methyl chloride, perchloroethylene, etc.)
Disposal Method: Not reported
Tons: Not reported
Facility County: San Bernardino

Gepaid: CAL000329185
Contact: LORRI MCNEAL
Telephone: 9097983777
Facility Addr2: Not reported
Mailing Name: Not reported
Mailing Address: 1434 INDUSTRIAL PARK AVE
Mailing City,St,Zip: REDLANDS, CA 923744517
Gen County: San Bernardino
TSD EPA ID: CAD028409019
TSD County: Los Angeles
Waste Category: Other organic solids
Disposal Method: H141
Tons: 0.2
Facility County: San Bernardino

Gepaid: CAL000329185
Contact: LORRI MCNEAL
Telephone: 9097983777
Facility Addr2: Not reported
Mailing Name: Not reported
Mailing Address: 1434 INDUSTRIAL PARK AVE
Mailing City,St,Zip: REDLANDS, CA 923744517
Gen County: San Bernardino
TSD EPA ID: CAD028409019
TSD County: Los Angeles
Waste Category: Unspecified solvent mixture Waste
Disposal Method: H061
Tons: 0.504
Facility County: San Bernardino

Click this hyperlink while viewing on your computer to access additional CA_HAZNET: detail in the EDR Site Report.

48 TRI CITY CLEANERS
1434 W INDUSTRIAL PARK AVE
REDLANDS, CA 92373

RCRA-SQG
FINDS
DRYCLEANERS
HAZNET
EMI

1000107114
CAD981615313

RCRA-SQG:

Date form received by agency:	09/01/1996
Facility name:	TRI CITY CLEANERS
Facility address:	1434 W INDUSTRIAL PARK AVE REDLANDS, CA 92373
EPA ID:	CAD981615313
Contact:	Not reported
Contact address:	Not reported Not reported
Contact country:	Not reported
Contact telephone:	Not reported
Contact email:	Not reported
EPA Region:	09
Classification:	Small Small Quantity Generator
Description:	Handler: generates more than 100 and less than 1000 kg of hazardous waste during any calendar month and accumulates less than 6000 kg of hazardous waste at any time; or generates 100 kg or less of hazardous waste during any calendar month, and accumulates more than 1000 kg of hazardous waste at any time

Owner/Operator Summary:

Owner/operator name:	DAVID STONE
Owner/operator address:	NOT REQUIRED NOT REQUIRED, ME 99999
Owner/operator country:	Not reported
Owner/operator telephone:	(415) 555-1212
Legal status:	Private
Owner/Operator Type:	Owner
Owner/Op start date:	Not reported
Owner/Op end date:	Not reported
Owner/operator name:	NOT REQUIRED
Owner/operator address:	NOT REQUIRED NOT REQUIRED, ME 99999
Owner/operator country:	Not reported
Owner/operator telephone:	(415) 555-1212
Legal status:	Private
Owner/Operator Type:	Operator
Owner/Op start date:	Not reported
Owner/Op end date:	Not reported

Handler Activities Summary:

U.S. importer of hazardous waste:	Unknown
Mixed waste (haz. and radioactive):	Unknown
Recycler of hazardous waste:	No
Transporter of hazardous waste:	No
Treater, storer or disposer of HW:	No
Underground injection activity:	No
On-site burner exemption:	Unknown
Furnace exemption:	Unknown
Used oil fuel burner:	No
Used oil processor:	No

TRI CITY CLEANERS (Continued) **1000107114**

User oil refiner: No
Used oil fuel marketer to burner: No
Used oil Specification marketer: No
Used oil transfer facility: No
Used oil transporter: No
Off-site waste receiver: Verified to be non-commercial

Historical Generators:
Date form received by agency: 01/23/1987
Facility name: TRI CITY CLEANERS
Classification: Large Quantity Generator

Violation Status: No violations found

FINDS:

Registry ID: 110002724874

Environmental Interest/Information System
RCRAInfo is a national information system that supports the Resource Conservation and Recovery Act (RCRA) program through the tracking of events and activities related to facilities that generate, transport, and treat, store, or dispose of hazardous waste. RCRAInfo allows RCRA program staff to track the notification, permit, compliance, and corrective action activities required under RCRA.

DRYCLEANERS:
EPA Id: CAD981615313
NAICS Code: Not reported
NAICS Description: Not reported
SIC Code: Not reported
SIC Description: Not reported
Create Date: 4/10/1987
Facility Active: No
Inactive Date: 6/30/2000
Facility Addr2: Not reported
Mailing Name: Not reported
Mailing Address: 1434 INDUSTRIAL PARK AVE # W
Mailing Address 2: Not reported
Mailing State: CA
Mailing Zip: 923744517
Region Code: 4
Owner Name: JUNG S CHON
Owner Address: 1434 W INDUSTRIAL PARK AVE
Owner Address 2: Not reported
Owner Telephone: 9097983777
Contact Name: JUNG S CHON OWNER
Contact Address: INACT 00VQ FINAL NOTICE - BATCH
Contact Address 2: 4/10/01
Contact Telephone: 9097983777

HAZNET:
Gepaid: CAD981615313
Contact: JUNG S CHON
Telephone: 9097983777

TRI CITY CLEANERS (Continued) **1000107114**

Facility Addr2: Not reported
Mailing Name: Not reported
Mailing Address: 1434 INDUSTRIAL PARK AVE # W
Mailing City,St,Zip: REDLANDS, CA 923744517
Gen County: San Bernardino
TSD EPA ID: CAT000613927
TSD County: San Bernardino
Waste Category: Liquids with halogenated organic compounds > 1000 mg/l
Disposal Method: Transfer Station
Tons: .3450
Facility County: San Bernardino

Gepaid: CAD981615313
Contact: JUNG S CHON
Telephone: 9097983777
Facility Addr2: Not reported
Mailing Name: Not reported
Mailing Address: 1434 INDUSTRIAL PARK AVE # W
Mailing City,St,Zip: REDLANDS, CA 923744517
Gen County: San Bernardino
TSD EPA ID: CAT000613927
TSD County: San Bernardino
Waste Category: Liquids with halogenated organic compounds > 1000 mg/l
Disposal Method: Not reported
Tons: .0975
Facility County: San Bernardino

Gepaid: CAD981615313
Contact: JUNG S CHON
Telephone: 9097983777
Facility Addr2: Not reported
Mailing Name: Not reported
Mailing Address: 1434 INDUSTRIAL PARK AVE # W
Mailing City,St,Zip: REDLANDS, CA 923744517
Gen County: San Bernardino
TSD EPA ID: CAT000613927
TSD County: San Bernardino
Waste Category: Liquids with halogenated organic compounds > 1000 mg/l
Disposal Method: Transfer Station
Tons: .3125
Facility County: San Bernardino

Gepaid: CAD981615313
Contact: JUNG S CHON
Telephone: 9097983777
Facility Addr2: Not reported
Mailing Name: Not reported
Mailing Address: 1434 INDUSTRIAL PARK AVE # W
Mailing City,St,Zip: REDLANDS, CA 923744517
Gen County: San Bernardino
TSD EPA ID: CAT000613927
TSD County: San Bernardino
Waste Category: Liquids with halogenated organic compounds > 1000 mg/l
Disposal Method: Transfer Station
Tons: .1950
Facility County: San Bernardino

TRI CITY CLEANERS (Continued) **1000107114**

Gepaid:	CAD981615313
Contact:	JUNG S CHON
Telephone:	9097983777
Facility Addr2:	Not reported
Mailing Name:	Not reported
Mailing Address:	1434 INDUSTRIAL PARK AVE # W
Mailing City,St,Zip:	REDLANDS, CA 923744517
Gen County:	San Bernardino
TSD EPA ID:	CAD981375983
TSD County:	1
Waste Category:	Solids or sludges with halogenated organic compounds > 1000mg/kg
Disposal Method:	Recycler
Tons:	.1417
Facility County:	San Bernardino

Click this hyperlink while viewing on your computer to access
4 additional CA_HAZNET: record(s) in the EDR Site Report.

EMI:

Year:	1987
County Code:	36
Air Basin:	SC
Facility ID:	46902
Air District Name:	SC
SIC Code:	7216
Air District Name:	SOUTH COAST AQMD
Community Health Air Pollution Info System:	Not reported
Consolidated Emission Reporting Rule:	Not reported
Total Organic Hydrocarbon Gases Tons/Yr:	1
Reactive Organic Gases Tons/Yr:	0
Carbon Monoxide Emissions Tons/Yr:	0
NOX - Oxides of Nitrogen Tons/Yr:	0
SOX - Oxides of Sulphur Tons/Yr:	0
Particulate Matter Tons/Yr:	0
Part. Matter 10 Micrometers & Smllr Tons/Yr:	0

Year:	1990
County Code:	36
Air Basin:	SC
Facility ID:	76498
Air District Name:	SC
SIC Code:	7216
Air District Name:	SOUTH COAST AQMD
Community Health Air Pollution Info System:	Not reported
Consolidated Emission Reporting Rule:	Not reported
Total Organic Hydrocarbon Gases Tons/Yr:	1
Reactive Organic Gases Tons/Yr:	0
Carbon Monoxide Emissions Tons/Yr:	0
NOX - Oxides of Nitrogen Tons/Yr:	0
SOX - Oxides of Sulphur Tons/Yr:	0
Particulate Matter Tons/Yr:	0
Part. Matter 10 Micrometers & Smllr Tons/Yr:	0

49 **HYDRO TEK SYSTEMS, INC.** **San Bern. Co. Permit** **S104767059**
10418 ENTERPRISE DR **N/A**
REDLANDS, CA 92374

San Bern. Co. Permit:

Region:	SAN BERNARDINO
Facility ID:	FA0003892
Owner:	KOEN, JOHN JR
Permit Number:	PT0006644
Permit Category:	HAZMAT HANDLER 11-25 EMPLOYEES (W/GEN PRMT)
Facility Status:	INACTIVE
Expiration Date:	4/30/2007 12:00:00AM

Region:	SAN BERNARDINO
Facility ID:	FA0003892
Owner:	KOEN, JOHN JR
Permit Number:	PT0006647
Permit Category:	SPECIAL GENERATOR(B)
Facility Status:	INACTIVE
Expiration Date:	4/30/2007 12:00:00AM

---

49 **STERICYCLE, INC** **MWMP** **S109518216**
10390 ENTERPRISE DR. **N/A**
REDLAND, CA 92374

MWMP:

Facility Type:	MEDICAL WASTE TRANSPORTERS
Sr No:	61
Contact Name:	Not reported
Contact Phone:	800-755-3291
Method:	Not reported
Registration Number:	3400

---

50 **BRAVO BURGERS REDLANDS** **San Bern. Co. Permit** **S109598439**
1911 W REDLANDS BLVD **N/A**
REDLANDS, CA 92373

San Bern. Co. Permit:

Region:	SAN BERNARDINO
Facility ID:	FA0012395
Owner:	BRAVO BURGERS REDLANDS
Permit Number:	PT0021717
Permit Category:	BULK CO2 AT RETAIL FOOD FACILITIES
Facility Status:	ACTIVE
Expiration Date:	5/31/2010 12:00:00AM

---

50 **CI REDLANDS RIGHT-OF-WAY** **SWEEPS UST** **S106924471**
1896 REDLANDS BLVD **N/A**
REDLANDS, CA 92373

SWEEPS UST:

Status:	Not reported
Comp Number:	1896
Number:	Not reported
Board Of Equalization:	Not reported
Ref Date:	Not reported
Act Date:	Not reported

CI REDLANDS RIGHT-OF-WAY (Continued) **S106924471**

Created Date: Not reported
Tank Status: Not reported
Owner Tank Id: Not reported
Swrcb Tank Id: 36-000-001896-000001
Actv Date: Not reported
Capacity: 1000
Tank Use: PETROLEUM
Stg: PRODUCT
Content: LEADED GASOL
Number Of Tanks: 3

Status: Not reported
Comp Number: 1896
Number: Not reported
Board Of Equalization: Not reported
Ref Date: Not reported
Act Date: Not reported
Created Date: Not reported
Tank Status: Not reported
Owner Tank Id: Not reported
Swrcb Tank Id: 36-000-001896-000002
Actv Date: Not reported
Capacity: 500
Tank Use: M.V. FUEL
Stg: WASTE
Content: UNKNOWN
Number Of Tanks: Not reported

Status: Not reported
Comp Number: 1896
Number: Not reported
Board Of Equalization: Not reported
Ref Date: Not reported
Act Date: Not reported
Created Date: Not reported
Tank Status: Not reported
Owner Tank Id: Not reported
Swrcb Tank Id: 36-000-001896-000003
Actv Date: Not reported
Capacity: 500
Tank Use: UNKNOWN
Stg: PRODUCT
Content: Not reported
Number Of Tanks: Not reported

---

50 **VEHICLE MAINTENANCE FACILITY POST OFFICE** **San Bern. Co. Permit** **S103638311**
1900 W REDLANDS BLVD **HAZNET** **N/A**
REDLANDS, CA 92373

San Bern. Co. Permit:
Region: SAN BERNARDINO
Facility ID: FA0011293
Owner: POSTMASTER GENERAL JACK POTTER
Permit Number: PT0019513
Permit Category: HAZMAT HANDLER 51-100 EMPLOYEES (W/GEN PRMT)
Facility Status: FEE EXEMPT
Expiration Date: 11/30/2010 12:00:00AM

VEHICLE MAINTENANCE FACILITY POST OFFICE (Continued) **S103638311**

Region: SAN BERNARDINO
Facility ID: FA0003191
Owner: SAN DIEGO DIST ENV UNIT
Permit Number: PT0003702
Permit Category: GENERATOR - 26-50 EMPLOYEES
Facility Status: INACTIVE
Expiration Date: 7/31/2008 12:00:00AM

Region: SAN BERNARDINO
Facility ID: FA0003191
Owner: SAN DIEGO DIST ENV UNIT
Permit Number: PT0003703
Permit Category: HAZMAT HANDLER 26-50 EMPLOYEES (W/GEN PRMT)
Facility Status: INACTIVE
Expiration Date: 7/31/2008 12:00:00AM

Region: SAN BERNARDINO
Facility ID: FA0003191
Owner: SAN DIEGO DIST ENV UNIT
Permit Number: PT0011020
Permit Category: UST OWNERSHIP/OPERATING PERMIT (PER UST)
Facility Status: INACTIVE
Expiration Date: 7/31/2005 12:00:00AM

Region: SAN BERNARDINO
Facility ID: FA0003191
Owner: SAN DIEGO DIST ENV UNIT
Permit Number: PT0011019
Permit Category: UST OWNERSHIP/OPERATING PERMIT (PER UST)
Facility Status: INACTIVE
Expiration Date: 7/31/2005 12:00:00AM

Region: SAN BERNARDINO
Facility ID: FA0003191
Owner: SAN DIEGO DIST ENV UNIT
Permit Number: PT0011021
Permit Category: UST OWNERSHIP/OPERATING PERMIT (PER UST)
Facility Status: INACTIVE
Expiration Date: 7/31/2005 12:00:00AM

Region: SAN BERNARDINO
Facility ID: FA0003191
Owner: SAN DIEGO DIST ENV UNIT
Permit Number: PT0011022
Permit Category: UST OWNERSHIP/OPERATING PERMIT (PER UST)
Facility Status: INACTIVE
Expiration Date: 7/31/2005 12:00:00AM

Region: SAN BERNARDINO
Facility ID: FA0003191
Owner: SAN DIEGO DIST ENV UNIT
Permit Number: PT0019593
Permit Category: HAZMAT HANDLER 51-100 EMPLOYEES (W/GEN PRMT)
Facility Status: INACTIVE
Expiration Date: 7/31/2007 12:00:00AM

Region: SAN BERNARDINO

VEHICLE MAINTENANCE FACILITY POST OFFICE (Continued) **S103638311**

Facility ID: FA0003191
Owner: SAN DIEGO DIST ENV UNIT
Permit Number: PT0019592
Permit Category: GENERATOR - 51-100 EMPLOYEES
Facility Status: INACTIVE
Expiration Date: 7/31/2007 12:00:00AM

Region: SAN BERNARDINO
Facility ID: FA0011293
Owner: POSTMASTER GENERAL JACK POTTER
Permit Number: PT0019761
Permit Category: HAZMAT HANDLER 51-100 EMPLOYEES (W/GEN PRMT)
Facility Status: INACTIVE
Expiration Date: 11/30/2009 12:00:00AM

Region: SAN BERNARDINO
Facility ID: FA0003191
Owner: SAN DIEGO DIST ENV UNIT
Permit Number: PT0019510
Permit Category: SPECIAL GENERATOR(B)
Facility Status: ACTIVE
Expiration Date: 7/31/2010 12:00:00AM

Region: SAN BERNARDINO
Facility ID: FA0011293
Owner: POSTMASTER GENERAL JACK POTTER
Permit Number: PT0019512
Permit Category: GENERATOR - 51-100 EMPLOYEES
Facility Status: ACTIVE
Expiration Date: 11/30/2010 12:00:00AM

Region: SAN BERNARDINO
Facility ID: FA0003191
Owner: SAN DIEGO DIST ENV UNIT
Permit Number: PT0019511
Permit Category: SPECIAL HANDLER
Facility Status: ACTIVE
Expiration Date: 7/31/2010 12:00:00AM

HAZNET:
Gepaid: CA3180090455
Contact: US POSTAL SERVICE
Telephone: 6196740304
Facility Addr2: Not reported
Mailing Name: Not reported
Mailing Address: 11251 RANCHO CARMEL DR RM 363
Mailing City,St,Zip: SAN DIEGO, CA 921999998
Gen County: San Bernardino
TSD EPA ID: CAT080013352
TSD County: Los Angeles
Waste Category: Waste oil and mixed oil
Disposal Method: Not reported
Tons: 8.3400
Facility County: San Bernardino

Gepaid: CA3180090455
Contact: US POSTAL SERVICE

VEHICLE MAINTENANCE FACILITY POST OFFICE (Continued) **S103638311**

Telephone:	6196740304
Facility Addr2:	Not reported
Mailing Name:	Not reported
Mailing Address:	11251 RANCHO CARMEL DR RM 363
Mailing City,St,Zip:	SAN DIEGO, CA 921999998
Gen County:	San Bernardino
TSD EPA ID:	CAD044429835
TSD County:	Los Angeles
Waste Category:	Waste oil and mixed oil
Disposal Method:	Recycler
Tons:	.2293
Facility County:	San Bernardino

Gepaid:	CA3180090455
Contact:	US POSTAL SERVICE
Telephone:	6196740304
Facility Addr2:	Not reported
Mailing Name:	Not reported
Mailing Address:	11251 RANCHO CARMEL DR RM 363
Mailing City,St,Zip:	SAN DIEGO, CA 921999998
Gen County:	San Bernardino
TSD EPA ID:	CAD093459485
TSD County:	Fresno
Waste Category:	Unspecified solvent mixture Waste
Disposal Method:	Transfer Station
Tons:	.2158
Facility County:	San Bernardino

Gepaid:	CA3180090455
Contact:	US POSTAL SERVICE
Telephone:	6196740304
Facility Addr2:	Not reported
Mailing Name:	Not reported
Mailing Address:	11251 RANCHO CARMEL DR RM 363
Mailing City,St,Zip:	SAN DIEGO, CA 921999998
Gen County:	San Bernardino
TSD EPA ID:	CAD982444481
TSD County:	San Bernardino
Waste Category:	Unspecified oil-containing waste
Disposal Method:	Not reported
Tons:	.0500
Facility County:	San Bernardino

Gepaid:	CA3180090455
Contact:	US POSTAL SERVICE
Telephone:	6196740304
Facility Addr2:	Not reported
Mailing Name:	Not reported
Mailing Address:	11251 RANCHO CARMEL DR RM 363
Mailing City,St,Zip:	SAN DIEGO, CA 921999998
Gen County:	San Bernardino
TSD EPA ID:	CAT080025711
TSD County:	San Bernardino
Waste Category:	Waste oil and mixed oil
Disposal Method:	Recycler
Tons:	3.3360
Facility County:	San Bernardino

VEHICLE MAINTENANCE FACILITY POST OFFICE (Continued) **S103638311**

Click this hyperlink while viewing on your computer to access
85 additional CA_HAZNET: record(s) in the EDR Site Report.

---

50 **FE-US POSTAL SVC/REDLANDS** **UST** **U003785066**
1900 W REDLANDS BLVD **N/A**
REDLANDS, CA 92374

UST:
Global ID: 15046
Latitude: 34.063020000000002
Longitude: -117.21764

---

50 **USPS VEHICLE MAINTENANCE FACILITY** **RCRA-SQG** **1000247154**
1900 W REDLANDS BLVD **FINDS** **CA3180090455**
REDLANDS, CA 92373

RCRA-SQG:
Date form received by agency: 06/02/1988
Facility name: USPS VEHICLE MAINTENANCE FACILITY
Facility address: 1900 W REDLANDS BLVD
REDLANDS, CA 92373
EPA ID: CA3180090455
Mailing address: VMF % US POSTAL SERVICE
SAN BERNARDINO, CA 92403
Contact: ENVIRONMENTAL MANAGER
Contact address: 1900 W REDLANDS BLVD
REDLANDS, CA 92373
Contact country: US
Contact telephone: (713) 335-4435
Contact email: Not reported
EPA Region: 09
Classification: Small Small Quantity Generator
Description: Handler: generates more than 100 and less than 1000 kg of hazardous waste during any calendar month and accumulates less than 6000 kg of hazardous waste at any time; or generates 100 kg or less of hazardous waste during any calendar month, and accumulates more than 1000 kg of hazardous waste at any time

Owner/Operator Summary:
Owner/operator name: NOT REQUIRED
Owner/operator address: NOT REQUIRED
NOT REQUIRED, ME 99999
Owner/operator country: Not reported
Owner/operator telephone: (415) 555-1212
Legal status: Federal
Owner/Operator Type: Operator
Owner/Op start date: Not reported
Owner/Op end date: Not reported

Owner/operator name: US POSTAL SERVICE
Owner/operator address: NOT REQUIRED
NOT REQUIRED, ME 99999
Owner/operator country: Not reported
Owner/operator telephone: (415) 555-1212
Legal status: Federal
Owner/Operator Type: Owner

USPS VEHICLE MAINTENANCE FACILITY (Continued) **1000247154**

Owner/Op start date: Not reported
Owner/Op end date: Not reported

Handler Activities Summary:
U.S. importer of hazardous waste: No
Mixed waste (haz. and radioactive): Unknown
Recycler of hazardous waste: No
Transporter of hazardous waste: No
Treater, storer or disposer of HW: No
Underground injection activity: No
On-site burner exemption: No
Furnace exemption: No
Used oil fuel burner: No
Used oil processor: No
User oil refiner: No
Used oil fuel marketer to burner: No
Used oil Specification marketer: No
Used oil transfer facility: No
Used oil transporter: No
Off-site waste receiver: Verified to be non-commercial

Violation Status: No violations found

FINDS:

Registry ID: 110002625240

Environmental Interest/Information System
California Hazardous Waste Tracking System - Datamart (HWTS-DATAMART) provides California with information on hazardous waste shipments for generators, transporters, and treatment, storage, and disposal facilities.

RCRAInfo is a national information system that supports the Resource Conservation and Recovery Act (RCRA) program through the tracking of events and activities related to facilities that generate, transport, and treat, store, or dispose of hazardous waste. RCRAInfo allows RCRA program staff to track the notification, permit, compliance, and corrective action activities required under RCRA.

---

50 **DAVIDS BUILDING MATERIALS** **CA FID UST** **S101619355**
27095 REDLANDS BVLD **N/A**
REDLANDS, CA 92373

CA FID UST:
Facility ID: 36008314
Regulated By: UTNKA
Regulated ID: 00001611
Cortese Code: Not reported
SIC Code: Not reported
Facility Phone: Not reported
Mail To: Not reported
Mailing Address: P O BOX
Mailing Address 2: Not reported
Mailing City,St,Zip: REDLANDS 92373
Contact: Not reported
Contact Phone: Not reported

DAVIDS BUILDING MATERIALS (Continued) **S101619355**

DUNs Number: Not reported
NPDES Number: Not reported
EPA ID: Not reported
Comments: Not reported
Status: Active

---

50 **REDLANDS DIESEL** **CA FID UST** **S101591677**
26923 W REDLANDS BLVD **SWEEPS UST** **N/A**
REDLANDS, CA 92373

CA FID UST:

Facility ID:	36008618
Regulated By:	UTNKA
Regulated ID:	Not reported
Cortese Code:	Not reported
SIC Code:	Not reported
Facility Phone:	Not reported
Mail To:	Not reported
Mailing Address:	11635 WILEY ST
Mailing Address 2:	Not reported
Mailing City,St,Zip:	REDLANDS 92373
Contact:	Not reported
Contact Phone:	Not reported
DUNs Number:	Not reported
NPDES Number:	Not reported
EPA ID:	Not reported
Comments:	Not reported
Status:	Active

SWEEPS UST:

Status:	A
Comp Number:	13389
Number:	1
Board Of Equalization:	Not reported
Ref Date:	07-28-92
Act Date:	07-28-92
Created Date:	09-15-88
Tank Status:	A
Owner Tank Id:	Not reported
Swrcb Tank Id:	36-000-013389-000001
Actv Date:	09-15-88
Capacity:	1
Tank Use:	UNKNOWN
Stg:	P
Content:	UNKNOWN
Number Of Tanks:	1

50 MCCALLA BROTHERS — **HIST CORTESE** — **S101301247**
802 NEVADA ST — **LUST** — **N/A**
REDLANDS, CA 92373

CORTESE:

Region:	CORTESE
Facility County Code:	36
Reg By:	LTNKA
Reg Id:	083601766T

LUST:

Region:	STATE
Global Id:	T0607100208
Latitude:	34.0616723
Longitude:	-117.2174884
Case Type:	LUST Cleanup Site
Status:	Completed - Case Closed
Status Date:	1996-07-01 00:00:00
Lead Agency:	SAN BERNARDINO COUNTY LOP
Case Worker:	BM7
Local Agency:	SAN BERNARDINO COUNTY LOP
RB Case Number:	083601766T
LOC Case Number:	90096
File Location:	Local Agency
Potential Media Affect:	Soil
Potential Contaminants of Concern:	Gasoline
Site History:	Not reported

LUST REG 8:

Region:	8
County:	San Bernardino
Regional Board:	Santa Ana Region
Facility Status:	Case Closed
Case Number:	083601766T
Local Case Num:	90096
Case Type:	Soil only
Substance:	Gasoline
Qty Leaked:	Not reported
Abate Method:	Not reported
Cross Street:	REDLANDS
Enf Type:	CLOS
Funding:	Not reported
How Discovered:	Tank Closure
How Stopped:	Not reported
Leak Cause:	UNK
Leak Source:	Tank
Global ID:	T0607100208
How Stopped Date:	2/2/1990
Enter Date:	1/19/1991
Review Date:	2/2/1990
Prelim Assess:	2/2/1990
Discover Date:	2/2/1990
Enforcement Date:	Not reported
Close Date:	7/1/1996
Workplan:	Not reported
Pollution Char:	Not reported
Remed Plan:	Not reported
Remed Action:	7/7/1994

MCCALLA BROTHERS (Continued) **S101301247**

Monitoring:	Not reported
Enter Date:	1/19/1991
GW Qualifies:	Not reported
Soil Qualifies:	Not reported
Operator:	Not reported
Facility Contact:	Not reported
Interim:	Not reported
Oversite Program:	LUST
Latitude:	34.0656664
Longitude:	-117.2178992
MTBE Date:	Not reported
Max MTBE GW:	Not reported
MTBE Concentration:	0
Max MTBE Soil:	Not reported
MTBE Fuel:	1
MTBE Tested:	Site NOT Tested for MTBE.Includes Unknown and Not Analyzed.
MTBE Class:	*
Staff:	NOM
Staff Initials:	BM7
Lead Agency:	Local Agency
Local Agency:	36000L
Hydr Basin #:	UPPER SANTA ANA VALL
Beneficial:	Not reported
Priority:	Not reported
Cleanup Fund Id:	Not reported
Work Suspended:	Not reported
Summary:	Not reported

---

51 **ORANGE EMPIRE CAR WASH** **UST** **U003785125**
2051 W REDLANDS BLVD **SWEEPS UST** **N/A**
REDLANDS, CA 92373 **San Bern. Co. Permit**

UST:

Global ID:	15118
Latitude:	34.062959999999997
Longitude:	-117.22408

SWEEPS UST:

Status:	A
Comp Number:	68844
Number:	3
Board Of Equalization:	Not reported
Ref Date:	09-10-91
Act Date:	09-10-91
Created Date:	01-14-91
Tank Status:	A
Owner Tank Id:	27201
Swrcb Tank Id:	36-000-068844-027201
Actv Date:	01-16-91
Capacity:	12000
Tank Use:	M.V. FUEL
Stg:	P
Content:	REG UNLEADED
Number Of Tanks:	3

Status:	A
Comp Number:	68844

ORANGE EMPIRE CAR WASH (Continued) **U003785125**

Number: 3
Board Of Equalization: Not reported
Ref Date: 09-10-91
Act Date: 09-10-91
Created Date: 01-14-91
Tank Status: A
Owner Tank Id: 27333
Swrcb Tank Id: 36-000-068844-027333
Actv Date: 01-16-91
Capacity: 12000
Tank Use: M.V. FUEL
Stg: P
Content: REG UNLEADED
Number Of Tanks: Not reported

Status: A
Comp Number: 68844
Number: 3
Board Of Equalization: Not reported
Ref Date: 09-10-91
Act Date: 09-10-91
Created Date: 01-14-91
Tank Status: A
Owner Tank Id: 27390
Swrcb Tank Id: 36-000-068844-027390
Actv Date: 01-16-91
Capacity: 12000
Tank Use: M.V. FUEL
Stg: P
Content: DIESEL
Number Of Tanks: Not reported

San Bern. Co. Permit:
Region: SAN BERNARDINO
Facility ID: FA0005110
Owner: KIM, SAE DONG
Permit Number: PT0004243
Permit Category: HAZMAT HANDLER - UST ONLY
Facility Status: INACTIVE
Expiration Date: 7/31/2004 12:00:00AM

Region: SAN BERNARDINO
Facility ID: FA0005110
Owner: KIM, SAE DONG
Permit Number: PT0010876
Permit Category: UST OWNERSHIP/OPERATING PERMIT (PER UST)
Facility Status: INACTIVE
Expiration Date: 7/31/2004 12:00:00AM

Region: SAN BERNARDINO
Facility ID: FA0005110
Owner: KIM, SAE DONG
Permit Number: PT0010878
Permit Category: UST OWNERSHIP/OPERATING PERMIT (PER UST)
Facility Status: INACTIVE
Expiration Date: 7/31/2004 12:00:00AM

ORANGE EMPIRE CAR WASH (Continued) **U003785125**

Region: SAN BERNARDINO
Facility ID: FA0005110
Owner: KIM, SAE DONG
Permit Number: PT0010877
Permit Category: UST OWNERSHIP/OPERATING PERMIT (PER UST)
Facility Status: INACTIVE
Expiration Date: 7/31/2004 12:00:00AM

---

51 ORANGE EMPIRE CAR WASH **HIST CORTESE** **S104749296**
2051 REDLANDS BLVD **LUST** **N/A**
REDLANDS, CA 92373

CORTESE:
Region: CORTESE
Facility County Code: 36
Reg By: LTNKA
Reg Id: 083603594T

LUST:
Region: STATE
Global Id: T0607100619
Latitude: 34.062553
Longitude: -117.223787
Case Type: LUST Cleanup Site
Status: Completed - Case Closed
Status Date: 2000-06-08 00:00:00
Lead Agency: SAN BERNARDINO COUNTY LOP
Case Worker: JC3
Local Agency: SAN BERNARDINO COUNTY LOP
RB Case Number: 083603594T
LOC Case Number: 99138
File Location: Local Agency
Potential Media Affect: Soil
Potential Contaminants of Concern: Gasoline
Site History: Not reported

LUST REG 8:
Region: 8
County: San Bernardino
Regional Board: Santa Ana Region
Facility Status: Case Closed
Case Number: 083603594T
Local Case Num: 99138
Case Type: Soil only
Substance: Gasoline
Qty Leaked: Not reported
Abate Method: Not reported
Cross Street: CALIFORNIA STREET
Enf Type: CLOS
Funding: Not reported
How Discovered: OM
How Stopped: Not reported
Leak Cause: UNK
Leak Source: UNK
Global ID: T0607100619
How Stopped Date: 9/20/1999
Enter Date: 1/24/2000

ORANGE EMPIRE CAR WASH (Continued) **S104749296**

Review Date:	9/20/1999
Prelim Assess:	Not reported
Discover Date:	9/20/1999
Enforcement Date:	Not reported
Close Date:	6/8/2000
Workplan:	Not reported
Pollution Char:	Not reported
Remed Plan:	Not reported
Remed Action:	Not reported
Monitoring:	Not reported
Enter Date:	1/24/2000
GW Qualifies:	Not reported
Soil Qualifies:	Not reported
Operator:	Not reported
Facility Contact:	Not reported
Interim:	Not reported
Oversite Program:	LUST
Latitude:	34.062924
Longitude:	-117.224231
MTBE Date:	Not reported
Max MTBE GW:	Not reported
MTBE Concentration:	1
Max MTBE Soil:	Not reported
MTBE Fuel:	1
MTBE Tested:	MTBE Detected. Site tested for MTBE & MTBE detected
MTBE Class:	*
Staff:	RS
Staff Initials:	JC3
Lead Agency:	Local Agency
Local Agency:	36000L
Hydr Basin #:	UPPER SANTA ANA VALL
Beneficial:	Not reported
Priority:	Not reported
Cleanup Fund Id:	Not reported
Work Suspended:	No
Summary:	Not reported

---

51 **ORANGE EMPIRE CAR WASH** **CA FID UST** **S101591833**
2051 W REDLANDS BLVD **HAZNET** **N/A**
REDLANDS, CA 92376

CA FID UST:

Facility ID:	36009287
Regulated By:	UTNKA
Regulated ID:	Not reported
Cortese Code:	Not reported
SIC Code:	Not reported
Facility Phone:	Not reported
Mail To:	Not reported
Mailing Address:	2051 W REDLANDS BLVD
Mailing Address 2:	Not reported
Mailing City,St,Zip:	REDLANDS 92376
Contact:	Not reported
Contact Phone:	Not reported
DUNs Number:	Not reported
NPDES Number:	Not reported
EPA ID:	Not reported
Comments:	Not reported

ORANGE EMPIRE CAR WASH (Continued) **S101591833**

Status: Active

HAZNET:

Gepaid:	CAC002562098
Contact:	FREDDIE KIM
Telephone:	9097989566
Facility Addr2:	Not reported
Mailing Name:	Not reported
Mailing Address:	2051 W REDLANDS
Mailing City,St,Zip:	REDLANDS, CA 92373
Gen County:	San Bernardino
TSD EPA ID:	CAD028409019
TSD County:	San Bernardino
Waste Category:	Unspecified organic liquid mixture
Disposal Method:	Treatment, Tank
Tons:	0.22
Facility County:	San Bernardino

---

51 **WAL-MART TIRE/LUBE #1693** **SWRCY** **S104772182**
2050 W REDLANDS BLVD **AST** **N/A**
REDLANDS, CA 92373 **San Bern. Co. Permit**

SWRCY:

Certification Status:	O
Facility Phone Number:	(909) 796-2210
Date facility became certified:	10/1/1997
Date facility began operating:	10/1/1997
Date facility ceased operating:	Still operating
Whether The Facility Is Grandfathered:	Not reported
Convenience Zone Where Faciltiy Located:	4227
Convenience Zone Where Faciltiy Located 2:	Not Accepted
Convenience Zone Where Faciltiy Located 3:	Not Accepted
Convenience Zone Where Faciltiy Located 4:	Not Accepted
Convenience Zone Where Faciltiy Located 5:	Not Accepted
Convenience Zone Where Faciltiy Located 6:	Not Accepted
Convenience Zone Where Faciltiy Located 7:	Not Accepted
Aluminum Beverage Containers Redeemed:	AL
Glass Beverage Containers Redeemed:	GL
Plastic Beverage Containers Redeemed:	PL
Other mat beverage containers redeemed:	OB
Refillable Beverage Containers Redeemed:	Not reported

AST:

Owner:	WAL-MART STORES, INC.
Total Gallons:	4,440
Certified Unified Program Agencies:	San Bernardino

San Bern. Co. Permit:

Region:	SAN BERNARDINO
Facility ID:	FA0007201
Owner:	WAL-MART STORES, INC.
Permit Number:	PT0022316
Permit Category:	UST OWNERSHIP/OPERATING PERMIT (PER UST)
Facility Status:	ACTIVE
Expiration Date:	7/31/2009 12:00:00AM

WAL-MART TIRE/LUBE #1693 (Continued) **S104772182**

Region: SAN BERNARDINO
Facility ID: FA0007201
Owner: WAL-MART STORES, INC.
Permit Number: PT0022317
Permit Category: UST OWNERSHIP/OPERATING PERMIT (PER UST)
Facility Status: ACTIVE
Expiration Date: 7/31/2009 12:00:00AM

Region: SAN BERNARDINO
Facility ID: FA0007201
Owner: WAL-MART STORES, INC.
Permit Number: PT0022315
Permit Category: UST OWNERSHIP/OPERATING PERMIT (PER UST)
Facility Status: ACTIVE
Expiration Date: 7/31/2009 12:00:00AM

Region: SAN BERNARDINO
Facility ID: FA0007201
Owner: WAL-MART STORES, INC.
Permit Number: PT0022314
Permit Category: UST OWNERSHIP/OPERATING PERMIT (PER UST)
Facility Status: ACTIVE
Expiration Date: 7/31/2009 12:00:00AM

Region: SAN BERNARDINO
Facility ID: FA0007201
Owner: WAL-MART STORES, INC.
Permit Number: PT0005782
Permit Category: SPECIAL HANDLER
Facility Status: ACTIVE
Expiration Date: 7/31/2010 12:00:00AM

Region: SAN BERNARDINO
Facility ID: FA0007201
Owner: WAL-MART STORES, INC.
Permit Number: PT0005783
Permit Category: SPECIAL GENERATOR(B)
Facility Status: ACTIVE
Expiration Date: 7/31/2010 12:00:00AM

Region: SAN BERNARDINO
Facility ID: FA0007201
Owner: WAL-MART STORES, INC.
Permit Number: PT0020805
Permit Category: ABOVEGROUND PETROLEUM STORAGE (AST) (SPCC)
Facility Status: ACTIVE
Expiration Date: 7/31/2010 12:00:00AM

Region: SAN BERNARDINO
Facility ID: FA0007201
Owner: WAL-MART STORES, INC.
Permit Number: PT0005781
Permit Category: CE ANNUAL FEE
Facility Status: INACTIVE
Expiration Date: 7/31/2004 12:00:00AM

51 FOOD 4 LESS #311 — **San Bern. Co. Permit** — **S105159284**
2070 W REDLANDS BLVD — **N/A**
REDLANDS, CA 92373

San Bern. Co. Permit:

Region:	SAN BERNARDINO
Facility ID:	FA0003293
Owner:	RALPHS GROCERY COMPANY
Permit Number:	PT0006523
Permit Category:	HAZMAT HANDLER 0-10 EMPLOYEES
Facility Status:	ACTIVE
Expiration Date:	10/31/2010 12:00:00AM

---

51 REDLANDS PAVILLION CLEANERS — **DRYCLEANERS** — **S104582910**
2094 W REDLANDS BLVD #G — **HAZNET** — **N/A**
REDLANDS, CA 92373

DRYCLEANERS:

EPA Id:	CAL000291045
NAICS Code:	81232
NAICS Description:	Drycleaning and Laundry Services (except Coin-Operated)
SIC Code:	7212
SIC Description:	Garment Pressing, and Agents for Laundries and Drycleaners
Create Date:	2/10/2005 9:13:00 AM
Facility Active:	Yes
Inactive Date:	Not reported
Facility Addr2:	Not reported
Mailing Name:	Not reported
Mailing Address:	2094 W REDLANDS BLVD STE G
Mailing Address 2:	Not reported
Mailing State:	CA
Mailing Zip:	923730000
Region Code:	4
Owner Name:	FABRICARE LLC
Owner Address:	2094 W REDLANDS BLVD STE G
Owner Address 2:	Not reported
Owner Telephone:	9097923767
Contact Name:	JASON BARTENSTEIN
Contact Address:	2094 W REDLANDS BLVD STE G
Contact Address 2:	Not reported
Contact Telephone:	9097923767

EPA Id:	CAL000291045
NAICS Code:	81232
NAICS Description:	Drycleaning and Laundry Services (except Coin-Operated)
SIC Code:	7389
SIC Description:	Business Services, NEC (apparel pressing service for the trade)
Create Date:	2/10/2005 9:13:00 AM
Facility Active:	Yes
Inactive Date:	Not reported
Facility Addr2:	Not reported
Mailing Name:	Not reported
Mailing Address:	2094 W REDLANDS BLVD STE G
Mailing Address 2:	Not reported
Mailing State:	CA
Mailing Zip:	923730000
Region Code:	4
Owner Name:	FABRICARE LLC
Owner Address:	2094 W REDLANDS BLVD STE G
Owner Address 2:	Not reported

REDLANDS PAVILLION CLEANERS (Continued) **S104582910**

Owner Telephone: 9097923767
Contact Name: JASON BARTENSTEIN
Contact Address: 2094 W REDLANDS BLVD STE G
Contact Address 2: Not reported
Contact Telephone: 9097923767

EPA Id: CAL000207348
NAICS Code: Not reported
NAICS Description: Not reported
SIC Code: Not reported
SIC Description: Not reported
Create Date: 5/13/1999
Facility Active: No
Inactive Date: 6/30/2002
Facility Addr2: Not reported
Mailing Name: Not reported
Mailing Address: 2094 W REDLANDS BLVD #G
Mailing Address 2: Not reported
Mailing State: CA
Mailing Zip: 923730000
Region Code: 4
Owner Name: MARIO MENA
Owner Address: 2094 W REDLANDS BLVD #G
Owner Address 2: Not reported
Owner Telephone: 0000000000
Contact Name: MARIO MENA/OWNER
Contact Address: --
Contact Address 2: Not reported
Contact Telephone: 9097923767

EPA Id: CAL000291045
NAICS Code: 81232
NAICS Description: Drycleaning and Laundry Services (except Coin-Operated)
SIC Code: 7216
SIC Description: Drycleaning Plants, Except Rug Cleaning
Create Date: 2/10/2005 9:13:00 AM
Facility Active: Yes
Inactive Date: Not reported
Facility Addr2: Not reported
Mailing Name: Not reported
Mailing Address: 2094 W REDLANDS BLVD STE G
Mailing Address 2: Not reported
Mailing State: CA
Mailing Zip: 923730000
Region Code: 4
Owner Name: FABRICARE LLC
Owner Address: 2094 W REDLANDS BLVD STE G
Owner Address 2: Not reported
Owner Telephone: 9097923767
Contact Name: JASON BARTENSTEIN
Contact Address: 2094 W REDLANDS BLVD STE G
Contact Address 2: Not reported
Contact Telephone: 9097923767

EPA Id: CAL000291045
NAICS Code: 81232
NAICS Description: Drycleaning and Laundry Services (except Coin-Operated)

REDLANDS PAVILLION CLEANERS (Continued) **S104582910**

SIC Code:	7219
SIC Description:	Laundry and Garment Services, NEC (except diaper service and clothing alteration and repair)
Create Date:	2/10/2005 9:13:00 AM
Facility Active:	Yes
Inactive Date:	Not reported
Facility Addr2:	Not reported
Mailing Name:	Not reported
Mailing Address:	2094 W REDLANDS BLVD STE G
Mailing Address 2:	Not reported
Mailing State:	CA
Mailing Zip:	923730000
Region Code:	4
Owner Name:	FABRICARE LLC
Owner Address:	2094 W REDLANDS BLVD STE G
Owner Address 2:	Not reported
Owner Telephone:	9097923767
Contact Name:	JASON BARTENSTEIN
Contact Address:	2094 W REDLANDS BLVD STE G
Contact Address 2:	Not reported
Contact Telephone:	9097923767

EPA Id:	CAL000291045
NAICS Code:	81232
NAICS Description:	Drycleaning and Laundry Services (except Coin-Operated)
SIC Code:	7211
SIC Description:	Power Laundries, Family and Commercial
Create Date:	2/10/2005 9:13:00 AM
Facility Active:	Yes
Inactive Date:	Not reported
Facility Addr2:	Not reported
Mailing Name:	Not reported
Mailing Address:	2094 W REDLANDS BLVD STE G
Mailing Address 2:	Not reported
Mailing State:	CA
Mailing Zip:	923730000
Region Code:	4
Owner Name:	FABRICARE LLC
Owner Address:	2094 W REDLANDS BLVD STE G
Owner Address 2:	Not reported
Owner Telephone:	9097923767
Contact Name:	JASON BARTENSTEIN
Contact Address:	2094 W REDLANDS BLVD STE G
Contact Address 2:	Not reported
Contact Telephone:	9097923767

HAZNET:

Gepaid:	CAL000207348
Contact:	MARIO MENA
Telephone:	0000000000
Facility Addr2:	Not reported
Mailing Name:	Not reported
Mailing Address:	2094 W REDLANDS BLVD #G
Mailing City,St,Zip:	REDLANDS, CA 923730000
Gen County:	San Bernardino
TSD EPA ID:	CAT000613893
TSD County:	Los Angeles
Waste Category:	Liquids with halogenated organic compounds > 1000 mg/l

REDLANDS PAVILLION CLEANERS (Continued) **S104582910**

Disposal Method: Transfer Station
Tons: .2500
Facility County: San Bernardino

Gepaid: CAL000207348
Contact: MARIO MENA/OWNER
Telephone: 9097923767
Facility Addr2: Not reported
Mailing Name: Not reported
Mailing Address: 2094 W REDLANDS BLVD #G
Mailing City,St,Zip: REDLANDS, CA 923730000
Gen County: San Bernardino
TSD EPA ID: CAT000613893
TSD County: San Bernardino
Waste Category: Not reported
Disposal Method: Transfer Station
Tons: 0.04
Facility County: San Bernardino

Gepaid: CAL000207348
Contact: MARIO MENA/OWNER
Telephone: 9097923767
Facility Addr2: Not reported
Mailing Name: Not reported
Mailing Address: 2094 W REDLANDS BLVD #G
Mailing City,St,Zip: REDLANDS, CA 923730000
Gen County: San Bernardino
TSD EPA ID: CAT000613893
TSD County: San Bernardino
Waste Category: Liquids with halogenated organic compounds > 1000 mg/l
Disposal Method: Transfer Station
Tons: 0.37
Facility County: San Bernardino

Gepaid: CAL000207348
Contact: MARIO MENA
Telephone: 0000000000
Facility Addr2: Not reported
Mailing Name: Not reported
Mailing Address: 2094 W REDLANDS BLVD #G
Mailing City,St,Zip: REDLANDS, CA 923730000
Gen County: San Bernardino
TSD EPA ID: CAT000613893
TSD County: Los Angeles
Waste Category: Not reported
Disposal Method: Transfer Station
Tons: 0
Facility County: San Bernardino

Gepaid: CAL000207348
Contact: MARIO MENA
Telephone: 0000000000
Facility Addr2: Not reported
Mailing Name: Not reported
Mailing Address: 2094 W REDLANDS BLVD #G
Mailing City,St,Zip: REDLANDS, CA 923730000
Gen County: San Bernardino

REDLANDS PAVILLION CLEANERS (Continued) **S104582910**

TSD EPA ID: CAT000613893
TSD County: Los Angeles
Waste Category: Liquids with halogenated organic compounds > 1000 mg/l
Disposal Method: Transfer Station
Tons: 0.299
Facility County: San Bernardino

Click this hyperlink while viewing on your computer to access
4 additional CA_HAZNET: record(s) in the EDR Site Report.

---

51 **CLEANERS FOR LESS** **RCRA-SQG** **1000857692**
2094 W REDLANDS BLVD **FINDS** **CAD983671371**
REDLANDS, CA 92373

RCRA-SQG:
Date form received by agency: 07/15/1993
Facility name: CLEANERS FOR LESS
Facility address: 2094 W REDLANDS BLVD
REDLANDS, CA 92373
EPA ID: CAD983671371
Mailing address: W REDLANDS BLVD
REDLANDS, CA 92373
Contact: REDA GUIRGIS
Contact address: 2094 W REDLANDS BLVD
REDLANDS, CA 92373
Contact country: US
Contact telephone: (909) 792-5442
Contact email: Not reported
EPA Region: 09
Classification: Small Small Quantity Generator
Description: Handler: generates more than 100 and less than 1000 kg of hazardous waste during any calendar month and accumulates less than 6000 kg of hazardous waste at any time; or generates 100 kg or less of hazardous waste during any calendar month, and accumulates more than 1000 kg of hazardous waste at any time

Owner/Operator Summary:
Owner/operator name: REDA GUIRGIS
Owner/operator address: 2094 W REDLANDS BLVD
REDLANDS, CA 92373
Owner/operator country: Not reported
Owner/operator telephone: (909) 792-5442
Legal status: Private
Owner/Operator Type: Owner
Owner/Op start date: Not reported
Owner/Op end date: Not reported

Handler Activities Summary:
U.S. importer of hazardous waste: No
Mixed waste (haz. and radioactive): Unknown
Recycler of hazardous waste: No
Transporter of hazardous waste: No
Treater, storer or disposer of HW: No
Underground injection activity: No
On-site burner exemption: No
Furnace exemption: No
Used oil fuel burner: No

CLEANERS FOR LESS (Continued) **1000857692**

Used oil processor: No
User oil refiner: No
Used oil fuel marketer to burner: No
Used oil Specification marketer: No
Used oil transfer facility: No
Used oil transporter: No
Off-site waste receiver: Verified to be non-commercial

Violation Status: No violations found

FINDS:

Registry ID: 110002901469

Environmental Interest/Information System
RCRAInfo is a national information system that supports the Resource Conservation and Recovery Act (RCRA) program through the tracking of events and activities related to facilities that generate, transport, and treat, store, or dispose of hazardous waste. RCRAInfo allows RCRA program staff to track the notification, permit, compliance, and corrective action activities required under RCRA.

---

51 **CLEANERS FOR LESS** **DRYCLEANERS** **S110116109**
2094 W REDLANDS BLVD **N/A**
REDLANDS, CA 92373

DRYCLEANERS:
EPA Id: CAD983671371
NAICS Code: Not reported
NAICS Description: Not reported
SIC Code: Not reported
SIC Description: Not reported
Create Date: 12/8/1995
Facility Active: No
Inactive Date: 6/30/1998
Facility Addr2: Not reported
Mailing Name: Not reported
Mailing Address: 2094 W REDLANDS BLVD
Mailing Address 2: Not reported
Mailing State: CA
Mailing Zip: 923736221
Region Code: 0
Owner Name: REDA GUIRGIS
Owner Address: 2094 W REDLANDS BLVD
Owner Address 2: Not reported
Owner Telephone: 9097925442
Contact Name: REDA GUIRGIS
Contact Address: INACT PER 98VQ FINAL NOTICE
Contact Address 2: - BATCH 4/27
Contact Telephone: 9097925442

51 **ARCO #5823** **San Bern. Co. Permit** **S105698117**
2098 REDLANDS BLVD **N/A**
REDLANDS, CA 92373

San Bern. Co. Permit:

Region: SAN BERNARDINO
Facility ID: FA0001067
Owner: AHA HADDAD
Permit Number: PT0013608
Permit Category: SPECIAL GENERATOR(B)
Facility Status: ACTIVE
Expiration Date: 7/31/2010 12:00:00AM

Region: SAN BERNARDINO
Facility ID: FA0001067
Owner: AHA HADDAD
Permit Number: PT0005623
Permit Category: HAZMAT HANDLER 0-10 EMPLOYEES (W/GEN PRMT)
Facility Status: ACTIVE
Expiration Date: 7/31/2010 12:00:00AM

Region: SAN BERNARDINO
Facility ID: FA0001067
Owner: AHA HADDAD
Permit Number: PT0010133
Permit Category: UST OWNERSHIP/OPERATING PERMIT (PER UST)
Facility Status: ACTIVE
Expiration Date: 7/31/2010 12:00:00AM

Region: SAN BERNARDINO
Facility ID: FA0001067
Owner: AHA HADDAD
Permit Number: PT0010134
Permit Category: UST OWNERSHIP/OPERATING PERMIT (PER UST)
Facility Status: ACTIVE
Expiration Date: 7/31/2010 12:00:00AM

Region: SAN BERNARDINO
Facility ID: FA0001067
Owner: AHA HADDAD
Permit Number: PT0010135
Permit Category: UST OWNERSHIP/OPERATING PERMIT (PER UST)
Facility Status: ACTIVE
Expiration Date: 7/31/2010 12:00:00AM

Region: SAN BERNARDINO
Facility ID: FA0001067
Owner: AHA HADDAD
Permit Number: PT0010136
Permit Category: UST OWNERSHIP/OPERATING PERMIT (PER UST)
Facility Status: ACTIVE
Expiration Date: 7/31/2010 12:00:00AM

51 ARCO FACILITY 5823 — **UST** — **U004061633**
2098 REDLANDS BLVD — **N/A**
REDLANDS, CA 92373

UST:

Global ID:	15269
Latitude:	34.038559999999997
Longitude:	-117.18652

---

51 ARCO FACILITY NO 05823 — **RCRA-NonGen, FINDS, HAZNET** — **1004677990**, **CAR000103747**
2098 REDLANDS BLVD
REDLANDS, CA 92373

RCRA-NonGen:

Date form received by agency:	02/19/2009
Facility name:	ARCO FACILITY NO 05823
Facility address:	2098 REDLANDS BLVD REDLANDS, CA 92373
EPA ID:	CAR000103747
Mailing address:	25971 TOWNE CENTRE DR FOOTHILL RANCH, CA 92610
Contact:	JACKIE DOUGHERTY
Contact address:	25971 TOWNE CENTRE DR FOOTHILL RANCH, CA 92610
Contact country:	US
Contact telephone:	949-460-5200
Contact email:	JACKIE@BELSHIRE.COM
EPA Region:	09
Classification:	Non-Generator
Description:	Handler: Non-Generators do not presently generate hazardous waste

Owner/Operator Summary:

Owner/operator name:	B P W COAST PRODUCTS LLC
Owner/operator address:	P O BOX 6038 ARTESIA, CA 90702
Owner/operator country:	Not reported
Owner/operator telephone:	(714) 690-2425
Legal status:	Private
Owner/Operator Type:	Owner
Owner/Op start date:	Not reported
Owner/Op end date:	Not reported

Handler Activities Summary:

U.S. importer of hazardous waste:	No
Mixed waste (haz. and radioactive):	No
Recycler of hazardous waste:	No
Transporter of hazardous waste:	No
Treater, storer or disposer of HW:	No
Underground injection activity:	No
On-site burner exemption:	No
Furnace exemption:	No
Used oil fuel burner:	No
Used oil processor:	No
User oil refiner:	No
Used oil fuel marketer to burner:	No
Used oil Specification marketer:	No
Used oil transfer facility:	No
Used oil transporter:	No
Off-site waste receiver:	Verified to be non-commercial

ARCO FACILITY NO 05823 (Continued) **1004677990**

Historical Generators:
Date form received by agency: 07/10/2002
Facility name: ARCO FACILITY NO 05823
Classification: Small Quantity Generator

Violation Status: No violations found

FINDS:

Registry ID: 110012191092

Environmental Interest/Information System
California Hazardous Waste Tracking System - Datamart (HWTS-DATAMART) provides California with information on hazardous waste shipments for generators, transporters, and treatment, storage, and disposal facilities.

RCRAInfo is a national information system that supports the Resource Conservation and Recovery Act (RCRA) program through the tracking of events and activities related to facilities that generate, transport, and treat, store, or dispose of hazardous waste. RCRAInfo allows RCRA program staff to track the notification, permit, compliance, and corrective action activities required under RCRA.

HAZNET:
Gepaid: CAR000103747
Contact: Jack Oman
Telephone: 7146902425
Facility Addr2: Not reported
Mailing Name: Not reported
Mailing Address: PO BOX 6038
Mailing City,St,Zip: Artesia, CA 907026038
Gen County: San Bernardino
TSD EPA ID: Not reported
TSD County: Los Angeles
Waste Category: Other organic solids
Disposal Method: Transfer Station
Tons: 0.10
Facility County: Not reported

---

52 **NORDSKOG ELECTRIC VEHICLE DIVISION** **RCRA-SQG** **1000192632**
26701 REDLANDS BLVD **FINDS** **CAD073593832**
REDLANDS, CA 92373

RCRA-SQG:
Date form received by agency: 09/01/1996
Facility name: NORDSKOG ELECTRIC VEHICLE DIVISION
Facility address: 26701 REDLANDS BLVD
REDLANDS, CA 92373
EPA ID: CAD073593832
Mailing address: PO BOX 712
REDLANDS, CA 92373
Contact: Not reported
Contact address: Not reported
Not reported
Contact country: Not reported

NORDSKOG ELECTRIC VEHICLE DIVISION (Continued) **1000192632**

Contact telephone: Not reported
Contact email: Not reported
EPA Region: 09
Classification: Small Small Quantity Generator
Description: Handler: generates more than 100 and less than 1000 kg of hazardous waste during any calendar month and accumulates less than 6000 kg of hazardous waste at any time; or generates 100 kg or less of hazardous waste during any calendar month, and accumulates more than 1000 kg of hazardous waste at any time

Owner/Operator Summary:
Owner/operator name: NOT REQUIRED
Owner/operator address: NOT REQUIRED
NOT REQUIRED, ME 99999
Owner/operator country: Not reported
Owner/operator telephone: (415) 555-1212
Legal status: Private
Owner/Operator Type: Operator
Owner/Op start date: Not reported
Owner/Op end date: Not reported

Owner/operator name: NORDSKOG INDUSTRIES INC
Owner/operator address: NOT REQUIRED
NOT REQUIRED, ME 99999
Owner/operator country: Not reported
Owner/operator telephone: (415) 555-1212
Legal status: Private
Owner/Operator Type: Owner
Owner/Op start date: Not reported
Owner/Op end date: Not reported

Handler Activities Summary:
U.S. importer of hazardous waste: Unknown
Mixed waste (haz. and radioactive): Unknown
Recycler of hazardous waste: No
Transporter of hazardous waste: No
Treater, storer or disposer of HW: No
Underground injection activity: No
On-site burner exemption: Unknown
Furnace exemption: Unknown
Used oil fuel burner: No
Used oil processor: No
User oil refiner: No
Used oil fuel marketer to burner: No
Used oil Specification marketer: No
Used oil transfer facility: No
Used oil transporter: No
Off-site waste receiver: Verified to be non-commercial

Historical Generators:
Date form received by agency: 09/01/1996
Facility name: NORDSKOG ELECTRIC VEHICLE DIVISION
Classification: Small Quantity Generator

Date form received by agency: 05/01/1992
Facility name: NORDSKOG ELECTRIC VEHICLE DIVISION

NORDSKOG ELECTRIC VEHICLE DIVISION (Continued) **1000192632**

Site name: NORDSKOG ELECTRIC VEHICLES
Classification: Large Quantity Generator

Date form received by agency: 12/18/1980
Facility name: NORDSKOG ELECTRIC VEHICLE DIVISION
Classification: Large Quantity Generator

Violation Status: No violations found

FINDS:

Registry ID: 110002657367

Environmental Interest/Information System
RCRAInfo is a national information system that supports the Resource Conservation and Recovery Act (RCRA) program through the tracking of events and activities related to facilities that generate, transport, and treat, store, or dispose of hazardous waste. RCRAInfo allows RCRA program staff to track the notification, permit, compliance, and corrective action activities required under RCRA.

---

53 **ARGON/TEXACO** **HIST UST** **U001575382**
1195 W REDLANDS BLVD **N/A**
REDLANDS, CA 92373

HIST UST:
Region: STATE
Facility ID: 00000066015
Facility Type: Gas Station
Other Type: Not reported
Total Tanks: 0006
Contact Name: CHARLES F. ARGON
Telephone: 7147932995
Owner Name: ARGON OIL COMPANY
Owner Address: P.O. BOX 911
Owner City,St,Zip: REDLANDS, CA 92373

Tank Num: 001
Container Num: #1
Year Installed: 1971
Tank Capacity: 00010000
Tank Used for: WASTE
Type of Fuel: 1
Tank Construction: /4 2 inches
Leak Detection: Stock Inventor

Tank Num: 002
Container Num: #2
Year Installed: 1971
Tank Capacity: 00010000
Tank Used for: PRODUCT
Type of Fuel: REGULAR
Tank Construction: 1/4 inches
Leak Detection: Stock Inventor

Tank Num: 003
Container Num: #3

ARGON/TEXACO (Continued) **U001575382**

Year Installed: 1971
Tank Capacity: 00010000
Tank Used for: PRODUCT
Type of Fuel: PREMIUM
Tank Construction: 1/4 inches
Leak Detection: Stock Inventor

Tank Num: 004
Container Num: #4
Year Installed: 1981
Tank Capacity: 00012000
Tank Used for: WASTE
Type of Fuel: 1
Tank Construction: /4 2 inches
Leak Detection: Stock Inventor

Tank Num: 005
Container Num: #5
Year Installed: 1981
Tank Capacity: 00012000
Tank Used for: PRODUCT
Type of Fuel: REGULAR
Tank Construction: 1/4 inches
Leak Detection: Stock Inventor

Tank Num: 006
Container Num: #6
Year Installed: 1981
Tank Capacity: 00012000
Tank Used for: PRODUCT
Type of Fuel: DIESEL
Tank Construction: 1/4 inches
Leak Detection: Stock Inventor

---

53 **ARGON/TEXACO** **CA FID UST** **S101619346**
1195 W REDLANDS BLVD **SWEEPS UST** **N/A**
REDLANDS, CA 92373

CA FID UST:
Facility ID: 36006131
Regulated By: UTNKA
Regulated ID: 00066015
Cortese Code: Not reported
SIC Code: Not reported
Facility Phone: Not reported
Mail To: Not reported
Mailing Address: BOX
Mailing Address 2: Not reported
Mailing City,St,Zip: REDLANDS 92373
Contact: Not reported
Contact Phone: Not reported
DUNs Number: Not reported
NPDES Number: Not reported
EPA ID: Not reported
Comments: Not reported
Status: Active

ARGON/TEXACO (Continued) **S101619346**

SWEEPS UST:

Status:	A
Comp Number:	66015
Number:	9
Board Of Equalization:	Not reported
Ref Date:	07-28-92
Act Date:	07-28-92
Created Date:	02-29-88
Tank Status:	A
Owner Tank Id:	#1
Swrcb Tank Id:	36-000-066015-000001
Actv Date:	06-28-88
Capacity:	10000
Tank Use:	M.V. FUEL
Stg:	P
Content:	REG UNLEADED
Number Of Tanks:	3

Status:	A
Comp Number:	66015
Number:	9
Board Of Equalization:	Not reported
Ref Date:	07-28-92
Act Date:	07-28-92
Created Date:	02-29-88
Tank Status:	A
Owner Tank Id:	#2
Swrcb Tank Id:	36-000-066015-000002
Actv Date:	06-28-88
Capacity:	10000
Tank Use:	M.V. FUEL
Stg:	P
Content:	LEADED
Number Of Tanks:	Not reported

Status:	A
Comp Number:	66015
Number:	9
Board Of Equalization:	Not reported
Ref Date:	07-28-92
Act Date:	07-28-92
Created Date:	02-29-88
Tank Status:	A
Owner Tank Id:	#3
Swrcb Tank Id:	36-000-066015-000003
Actv Date:	06-28-88
Capacity:	10000
Tank Use:	M.V. FUEL
Stg:	P
Content:	REG UNLEADED
Number Of Tanks:	Not reported

53 KIM'S FOOD MART & GAS STA — **UST** — **U003971287**
1195 W REDLANDS BLVD — **San Bern. Co. Permit** — **N/A**
REDLANDS, CA 92373

UST:
Global ID: 14909
Latitude: 34.060639999999999
Longitude: -117.19981

San Bern. Co. Permit:
Region: SAN BERNARDINO
Facility ID: FA0004256
Owner: SINGH, DAYA
Permit Number: PT0003236
Permit Category: HAZMAT HANDLER - UST ONLY
Facility Status: ACTIVE
Expiration Date: 9/30/2010 12:00:00AM

Region: SAN BERNARDINO
Facility ID: FA0004256
Owner: SINGH, DAYA
Permit Number: PT0011231
Permit Category: UST OWNERSHIP/OPERATING PERMIT (PER UST)
Facility Status: ACTIVE
Expiration Date: 9/30/2010 12:00:00AM

Region: SAN BERNARDINO
Facility ID: FA0004256
Owner: SINGH, DAYA
Permit Number: PT0011232
Permit Category: UST OWNERSHIP/OPERATING PERMIT (PER UST)
Facility Status: ACTIVE
Expiration Date: 9/30/2010 12:00:00AM

Region: SAN BERNARDINO
Facility ID: FA0004256
Owner: SINGH, DAYA
Permit Number: PT0011233
Permit Category: UST OWNERSHIP/OPERATING PERMIT (PER UST)
Facility Status: ACTIVE
Expiration Date: 9/30/2010 12:00:00AM

---

53 AUTOMOTIVE TECHNOLOGIES OF REDLANDS — **San Bern. Co. Permit** — **S110071667**
611 TENNESSEE ST — **N/A**
REDLANDS, CA 92374

San Bern. Co. Permit:
Region: SAN BERNARDINO
Facility ID: FA0012858
Owner: WILLMITT, REBECCA
Permit Number: PT0022511
Permit Category: SPECIAL HANDLER
Facility Status: INACTIVE
Expiration Date: 10/31/2010 12:00:00AM

Region: SAN BERNARDINO
Facility ID: FA0012858
Owner: WILLMITT, REBECCA
Permit Number: PT0022510

AUTOMOTIVE TECHNOLOGIES OF REDLANDS (Continued) **S110071667**

Permit Category: SPECIAL GENERATOR(B)
Facility Status: INACTIVE
Expiration Date: 10/31/2010 12:00:00AM

---

53 **CHUCKS AUTO RPR** **RCRA-SQG** **1004676170**
611 TENNESSEE **FINDS** **CAR000081786**
REDLANDS, CA 92373

RCRA-SQG:

Date form received by agency:	09/01/2000
Facility name:	CHUCKS AUTO RPR
Facility address:	611 TENNESSEE REDLANDS, CA 92373
EPA ID:	CAR000081786
Contact:	C K WILLIAMS
Contact address:	611 TENNESSEE REDLANDS, CA 92373
Contact country:	US
Contact telephone:	(909) 793-9076
Contact email:	Not reported
EPA Region:	09
Classification:	Small Small Quantity Generator
Description:	Handler: generates more than 100 and less than 1000 kg of hazardous waste during any calendar month and accumulates less than 6000 kg of hazardous waste at any time; or generates 100 kg or less of hazardous waste during any calendar month, and accumulates more than 1000 kg of hazardous waste at any time

Owner/Operator Summary:

Owner/operator name:	CHUCKS AUTO REPAIR
Owner/operator address:	611 TENNESSEE REDLANDS, CA 92373
Owner/operator country:	Not reported
Owner/operator telephone:	(909) 793-9076
Legal status:	Private
Owner/Operator Type:	Owner
Owner/Op start date:	Not reported
Owner/Op end date:	Not reported

Handler Activities Summary:

U.S. importer of hazardous waste:	No
Mixed waste (haz. and radioactive):	Unknown
Recycler of hazardous waste:	No
Transporter of hazardous waste:	No
Treater, storer or disposer of HW:	No
Underground injection activity:	No
On-site burner exemption:	No
Furnace exemption:	No
Used oil fuel burner:	No
Used oil processor:	No
User oil refiner:	No
Used oil fuel marketer to burner:	No
Used oil Specification marketer:	No
Used oil transfer facility:	No
Used oil transporter:	No
Off-site waste receiver:	Verified to be non-commercial

CHUCKS AUTO RPR (Continued) **1004676170**

Hazardous Waste Summary:
Waste code: D039
Waste name: TETRACHLOROETHYLENE

Violation Status: No violations found

FINDS:

Registry ID: 110012184518

Environmental Interest/Information System
RCRAInfo is a national information system that supports the Resource Conservation and Recovery Act (RCRA) program through the tracking of events and activities related to facilities that generate, transport, and treat, store, or dispose of hazardous waste. RCRAInfo allows RCRA program staff to track the notification, permit, compliance, and corrective action activities required under RCRA.

---

53 **CHUCK'S AUTOMOTIVE** **San Bern. Co. Permit** **S104764951**
611 TENNESSEE **N/A**
REDLANDS, CA 92373

San Bern. Co. Permit:
Region: SAN BERNARDINO
Facility ID: FA0001963
Owner: CHUCK'S AUTOMOTIVE
Permit Number: PT0001891
Permit Category: SPECIAL GENERATOR(B)
Facility Status: INACTIVE
Expiration Date: 7/31/2002 12:00:00AM

Region: SAN BERNARDINO
Facility ID: FA0001963
Owner: CHUCK'S AUTOMOTIVE
Permit Number: PT0001890
Permit Category: SPECIAL HANDLER
Facility Status: INACTIVE
Expiration Date: 7/31/2002 12:00:00AM

Region: SAN BERNARDINO
Facility ID: FA0008316
Owner: RAMIREZ, FERNANDO
Permit Number: PT0014542
Permit Category: SPECIAL GENERATOR(B)
Facility Status: INACTIVE
Expiration Date: 5/31/2010 12:00:00AM

Region: SAN BERNARDINO
Facility ID: FA0008316
Owner: RAMIREZ, FERNANDO
Permit Number: PT0014541
Permit Category: SPECIAL HANDLER
Facility Status: INACTIVE
Expiration Date: 5/31/2010 12:00:00AM

53 BURGESON'S HEATING & AIR CONDITIONING INC — **HAZNET** — **S108743583**
620 TENNESSEE ST — **N/A**
REDLANDS, CA 92374

HAZNET:

Gepaid:	CAL000288485
Contact:	BRIAN M BURGESON
Telephone:	9097933685
Facility Addr2:	Not reported
Mailing Name:	Not reported
Mailing Address:	P O BOX 7310
Mailing City,St,Zip:	REDLANDS, CA 923750310
Gen County:	San Bernardino
TSD EPA ID:	AZ0000337360
TSD County:	99
Waste Category:	Liquids with mercury > 20 mg/l
Disposal Method:	Recycler
Tons:	0
Facility County:	San Bernardino

---

53 BURGESONS HEATING & AIR CON — **San Bern. Co. Permit** — **S104764453**
620 TENNESSEE ST — **N/A**
REDLANDS, CA 92374

San Bern. Co. Permit:

Region:	SAN BERNARDINO
Facility ID:	FA0001613
Owner:	BURGESON'S HEATING & AIR CON
Permit Number:	PT0007886
Permit Category:	SPECIAL GENERATOR(B)
Facility Status:	ACTIVE
Expiration Date:	5/31/2011 12:00:00AM

Region:	SAN BERNARDINO
Facility ID:	FA0001613
Owner:	BURGESON'S HEATING & AIR CON
Permit Number:	PT0007885
Permit Category:	SPECIAL HANDLER
Facility Status:	ACTIVE
Expiration Date:	5/31/2011 12:00:00AM

---

53 JERRY MURPHYS REDLANDS DODGE — **RCRA-SQG** — **1000134975**
1267 W REDLANDS BLVD — **FINDS** — **CAD981659774**
REDLANDS, CA 92373

RCRA-SQG:

Date form received by agency:	08/24/1990
Facility name:	JERRY MURPHYS REDLANDS DODGE
Facility address:	1267 W REDLANDS BLVD REDLANDS, CA 92373
EPA ID:	CAD981659774
Mailing address:	W REDLANDS BLVD REDLANDS, CA 92373
Contact:	ENVIRONMENTAL MANAGER
Contact address:	1267 W REDLANDS BLVD REDLANDS, CA 92373
Contact country:	US
Contact telephone:	(714) 793-1005

JERRY MURPHYS REDLANDS DODGE (Continued) **1000134975**

Contact email: Not reported
EPA Region: 09
Classification: Small Small Quantity Generator
Description: Handler: generates more than 100 and less than 1000 kg of hazardous waste during any calendar month and accumulates less than 6000 kg of hazardous waste at any time; or generates 100 kg or less of hazardous waste during any calendar month, and accumulates more than 1000 kg of hazardous waste at any time

Owner/Operator Summary:
Owner/operator name: NOT REQUIRED
Owner/operator address: NOT REQUIRED
NOT REQUIRED, ME 99999
Owner/operator country: Not reported
Owner/operator telephone: (415) 555-1212
Legal status: Private
Owner/Operator Type: Operator
Owner/Op start date: Not reported
Owner/Op end date: Not reported

Owner/operator name: DON TURPIN
Owner/operator address: NOT REQUIRED
NOT REQUIRED, ME 99999
Owner/operator country: Not reported
Owner/operator telephone: (415) 555-1212
Legal status: Private
Owner/Operator Type: Owner
Owner/Op start date: Not reported
Owner/Op end date: Not reported

Handler Activities Summary:
U.S. importer of hazardous waste: No
Mixed waste (haz. and radioactive): Unknown
Recycler of hazardous waste: No
Transporter of hazardous waste: No
Treater, storer or disposer of HW: No
Underground injection activity: No
On-site burner exemption: No
Furnace exemption: No
Used oil fuel burner: No
Used oil processor: No
User oil refiner: No
Used oil fuel marketer to burner: No
Used oil Specification marketer: No
Used oil transfer facility: No
Used oil transporter: No
Off-site waste receiver: Verified to be non-commercial

Violation Status: No violations found

FINDS:

Registry ID: 110009539213

Environmental Interest/Information System
RCRAInfo is a national information system that supports the Resource Conservation and Recovery Act (RCRA) program through the tracking of

JERRY MURPHYS REDLANDS DODGE (Continued) **1000134975**

events and activities related to facilities that generate, transport, and treat, store, or dispose of hazardous waste. RCRAInfo allows RCRA program staff to track the notification, permit, compliance, and corrective action activities required under RCRA.

---

53 **AAMCO TRANSMISSIONS** **San Bern. Co. Permit** **S102044112**
1267 W REDLANDS BLVD **N/A**
REDLANDS, CA 92373

San Bern. Co. Permit:

Region:	SAN BERNARDINO
Facility ID:	FA0000118
Owner:	ADAMS, LARRY
Permit Number:	PT0007088
Permit Category:	SPECIAL GENERATOR(B)
Facility Status:	ACTIVE
Expiration Date:	5/31/2010 12:00:00AM

Region:	SAN BERNARDINO
Facility ID:	FA0000118
Owner:	ADAMS, LARRY
Permit Number:	PT0007087
Permit Category:	SPECIAL HANDLER
Facility Status:	ACTIVE
Expiration Date:	5/31/2010 12:00:00AM

---

53 **AAMCO TRANSMISSION** **RCRA-NonGen** **1000135113**
1267 REDLANDS BLVD **FINDS** **CAD113500177**
REDLANDS, CA 92373

RCRA-NonGen:

Date form received by agency:	06/09/2009
Facility name:	AAMCO TRANSMISSION
Facility address:	1267 N REDLANDS BLVD REDLANDS, CA 92373
EPA ID:	CAD113500177
Mailing address:	1267 W REDLANDS BLVD REDLANDS, CA 92373
Contact:	LARRY ADAMS
Contact address:	1267 W REDLANDS BLVD REDLANDS, CA 92373
Contact country:	US
Contact telephone:	909-793-7261
Contact email:	Not reported
EPA Region:	09
Classification:	Non-Generator
Description:	Handler: Non-Generators do not presently generate hazardous waste

Owner/Operator Summary:

Owner/operator name:	LARRY ADAMS
Owner/operator address:	1267 N REDLANDS BLVD REDLANDS, CA 92373
Owner/operator country:	Not reported
Owner/operator telephone:	(909) 793-7261
Legal status:	Private

AAMCO TRANSMISSION (Continued) **1000135113**

Owner/Operator Type: Owner
Owner/Op start date: Not reported
Owner/Op end date: Not reported

Handler Activities Summary:
U.S. importer of hazardous waste: No
Mixed waste (haz. and radioactive): No
Recycler of hazardous waste: No
Transporter of hazardous waste: No
Treater, storer or disposer of HW: No
Underground injection activity: No
On-site burner exemption: No
Furnace exemption: No
Used oil fuel burner: No
Used oil processor: No
User oil refiner: No
Used oil fuel marketer to burner: No
Used oil Specification marketer: No
Used oil transfer facility: No
Used oil transporter: No
Off-site waste receiver: Verified to be non-commercial

Historical Generators:
Date form received by agency: 08/10/2001
Facility name: AAMCO TRANSMISSION
Classification: Small Quantity Generator

Date form received by agency: 09/01/1996
Facility name: AAMCO TRANSMISSION
Classification: Small Quantity Generator

Violation Status: No violations found

FINDS:

Registry ID: 110002667533

Environmental Interest/Information System
RCRAInfo is a national information system that supports the Resource Conservation and Recovery Act (RCRA) program through the tracking of events and activities related to facilities that generate, transport, and treat, store, or dispose of hazardous waste. RCRAInfo allows RCRA program staff to track the notification, permit, compliance, and corrective action activities required under RCRA.

---

53 **A.C. SMOG AND AUTO REPAIR** **San Bern. Co. Permit** **S105298635**
1271 W REDLANDS BLVD **N/A**
REDLANDS, CA 92373

San Bern. Co. Permit:
Region: SAN BERNARDINO
Facility ID: FA0000556
Owner: RUSS CLYDE
Permit Number: PT0010060
Permit Category: SPECIAL HANDLER
Facility Status: INACTIVE

A.C. SMOG AND AUTO REPAIR (Continued) **S105298635**

Expiration Date: 3/31/2010 12:00:00AM

Region: SAN BERNARDINO
Facility ID: FA0000556
Owner: RUSS CLYDE
Permit Number: PT0010061
Permit Category: SPECIAL GENERATOR(B)
Facility Status: INACTIVE
Expiration Date: 3/31/2010 12:00:00AM

---

53 **CRYSTAL CLEANERS** **DRYCLEANERS** **S103670326**
720 TENNESSEE ST **HAZNET** **N/A**
REDLANDS, CA 92374

DRYCLEANERS:
EPA Id: CAL000016157
NAICS Code: Not reported
NAICS Description: Not reported
SIC Code: Not reported
SIC Description: Not reported
Create Date: 11/14/1989
Facility Active: No
Inactive Date: 6/30/1998
Facility Addr2: Not reported
Mailing Name: Not reported
Mailing Address: 720 TENNESSEE ST
Mailing Address 2: Not reported
Mailing State: CA
Mailing Zip: 923742908
Region Code: 4
Owner Name: KIM JUNG
Owner Address: --
Owner Address 2: Not reported
Owner Telephone: 0000000000
Contact Name: --
Contact Address: INACT PER 98VQ FINAL NOTICE
Contact Address 2: - BATCH 4/27
Contact Telephone: --

HAZNET:
Gepaid: CAL000016157
Contact: KIM JUNG
Telephone: 0000000000
Facility Addr2: Not reported
Mailing Name: Not reported
Mailing Address: 720 TENNESSEE ST
Mailing City,St,Zip: REDLANDS, CA 923742908
Gen County: San Bernardino
TSD EPA ID: CAD981397417
TSD County: Los Angeles
Waste Category: Halogenated solvents (chloroform, methyl chloride, perchloroethylene, etc.)
Disposal Method: Recycler
Tons: .2107
Facility County: San Bernardino

53 REDLANDS FORD — **San Bern. Co. Permit** — **1004676825**
1121 W COLTON AVE — **HAZNET** — **N/A**
REDLANDS, CA 92374

San Bern. Co. Permit:

Region:	SAN BERNARDINO
Facility ID:	FA0004921
Owner:	WEST COLTON CARS, INC
Permit Number:	PT0002022
Permit Category:	SPECIAL GENERATOR(B)
Facility Status:	ACTIVE
Expiration Date:	1/31/2011 12:00:00AM

Region:	SAN BERNARDINO
Facility ID:	FA0004921
Owner:	WEST COLTON CARS, INC
Permit Number:	PT0001114
Permit Category:	SPECIAL HANDLER
Facility Status:	ACTIVE
Expiration Date:	1/31/2011 12:00:00AM

Region:	SAN BERNARDINO
Facility ID:	FA0004921
Owner:	WEST COLTON CARS, INC
Permit Number:	PT0013177
Permit Category:	APSA 1,320-10,000 GAL FAC CAPACITY
Facility Status:	ACTIVE
Expiration Date:	1/31/2010 12:00:00AM

HAZNET:

Gepaid:	CAR000089995
Contact:	--
Telephone:	9097933211
Facility Addr2:	Not reported
Mailing Name:	Not reported
Mailing Address:	1121 W COLTON AVE
Mailing City,St,Zip:	REDLANDS, CA 923740000
Gen County:	San Bernardino
TSD EPA ID:	Not reported
TSD County:	San Bernardino
Waste Category:	Aqueous solution with less than 10% total organic residues
Disposal Method:	Not reported
Tons:	0.27
Facility County:	Not reported

Gepaid:	CAR000089995
Contact:	--
Telephone:	9097933211
Facility Addr2:	Not reported
Mailing Name:	Not reported
Mailing Address:	1121 W COLTON AVE
Mailing City,St,Zip:	REDLANDS, CA 923740000
Gen County:	San Bernardino
TSD EPA ID:	Not reported
TSD County:	San Bernardino
Waste Category:	Aqueous solution with less than 10% total organic residues
Disposal Method:	Transfer Station
Tons:	6.78
Facility County:	Not reported

REDLANDS FORD (Continued) **1004676825**

Gepaid:	CAR000089995
Contact:	--
Telephone:	9097933211
Facility Addr2:	Not reported
Mailing Name:	Not reported
Mailing Address:	1121 W COLTON AVE
Mailing City,St,Zip:	REDLANDS, CA 923740000
Gen County:	San Bernardino
TSD EPA ID:	Not reported
TSD County:	San Bernardino
Waste Category:	Not reported
Disposal Method:	Transfer Station
Tons:	Not reported
Facility County:	Not reported

Gepaid:	CAR000089995
Contact:	--
Telephone:	9097933211
Facility Addr2:	Not reported
Mailing Name:	Not reported
Mailing Address:	1121 W COLTON AVE
Mailing City,St,Zip:	REDLANDS, CA 923740000
Gen County:	San Bernardino
TSD EPA ID:	Not reported
TSD County:	San Bernardino
Waste Category:	Aqueous solution with less than 10% total organic residues
Disposal Method:	Not reported
Tons:	Not reported
Facility County:	Not reported

Gepaid:	CAR000089995
Contact:	--
Telephone:	9097933211
Facility Addr2:	Not reported
Mailing Name:	Not reported
Mailing Address:	1121 W COLTON AVE
Mailing City,St,Zip:	REDLANDS, CA 923740000
Gen County:	San Bernardino
TSD EPA ID:	Not reported
TSD County:	San Bernardino
Waste Category:	Aqueous solution with less than 10% total organic residues
Disposal Method:	Transfer Station
Tons:	5.26
Facility County:	Not reported

Click this hyperlink while viewing on your computer to access
2 additional CA_HAZNET: record(s) in the EDR Site Report.

53 INLAND MOTORS — **CA FID UST** — **S101619388**
1121 W COLTON AVE — **SWEEPS UST** — **N/A**
REDLANDS, CA 92374 — **HAZNET**

CA FID UST:

Facility ID:	36003657
Regulated By:	UTNKA
Regulated ID:	00047658
Cortese Code:	Not reported
SIC Code:	Not reported
Facility Phone:	Not reported
Mail To:	Not reported
Mailing Address:	P O BOX
Mailing Address 2:	Not reported
Mailing City,St,Zip:	REDLANDS 92374
Contact:	Not reported
Contact Phone:	Not reported
DUNs Number:	Not reported
NPDES Number:	Not reported
EPA ID:	Not reported
Comments:	Not reported
Status:	Active

SWEEPS UST:

Status:	A
Comp Number:	47658
Number:	9
Board Of Equalization:	44-021088
Ref Date:	09-10-91
Act Date:	09-10-91
Created Date:	02-29-88
Tank Status:	A
Owner Tank Id:	1
Swrcb Tank Id:	36-000-047658-000001
Actv Date:	07-11-88
Capacity:	2500
Tank Use:	M.V. FUEL
Stg:	P
Content:	REG UNLEADED
Number Of Tanks:	2

Status:	A
Comp Number:	47658
Number:	9
Board Of Equalization:	44-021088
Ref Date:	09-10-91
Act Date:	09-10-91
Created Date:	02-29-88
Tank Status:	A
Owner Tank Id:	2
Swrcb Tank Id:	36-000-047658-000002
Actv Date:	07-11-88
Capacity:	1
Tank Use:	OIL
Stg:	W
Content:	REGULAR UNLE
Number Of Tanks:	Not reported

INLAND MOTORS (Continued) **S101619388**

HAZNET:

Gepaid:	CAD043321843
Contact:	INLAND MOTORS
Telephone:	9097933211
Facility Addr2:	Not reported
Mailing Name:	Not reported
Mailing Address:	PO BOX 1067
Mailing City,St,Zip:	REDLANDS, CA 923730323
Gen County:	San Bernardino
TSD EPA ID:	CAT000613893
TSD County:	Los Angeles
Waste Category:	Oxygenated solvents (acetone, butanol, ethyl acetate, etc.)
Disposal Method:	Transfer Station
Tons:	1.0075
Facility County:	San Bernardino

Gepaid:	CAD043321843
Contact:	INLAND MOTORS
Telephone:	9097933211
Facility Addr2:	Not reported
Mailing Name:	Not reported
Mailing Address:	PO BOX 1067
Mailing City,St,Zip:	REDLANDS, CA 923730323
Gen County:	San Bernardino
TSD EPA ID:	CAD093459485
TSD County:	Fresno
Waste Category:	Unspecified solvent mixture Waste
Disposal Method:	Transfer Station
Tons:	.0332
Facility County:	San Bernardino

Gepaid:	CAD043321843
Contact:	INLAND MOTORS
Telephone:	9097933211
Facility Addr2:	Not reported
Mailing Name:	Not reported
Mailing Address:	PO BOX 1067
Mailing City,St,Zip:	REDLANDS, CA 923730323
Gen County:	San Bernardino
TSD EPA ID:	CAT080013352
TSD County:	Los Angeles
Waste Category:	Unspecified aqueous solution
Disposal Method:	Recycler
Tons:	2.5019
Facility County:	San Bernardino

Gepaid:	CAD043321843
Contact:	INLAND MOTORS
Telephone:	9097933211
Facility Addr2:	Not reported
Mailing Name:	Not reported
Mailing Address:	PO BOX 1067
Mailing City,St,Zip:	REDLANDS, CA 923730323
Gen County:	San Bernardino
TSD EPA ID:	CAT080013352
TSD County:	Los Angeles
Waste Category:	Aqueous solution with 10% or more total organic residues

INLAND MOTORS (Continued) **S101619388**

Disposal Method: Recycler
Tons: 1.5012
Facility County: San Bernardino

Gepaid: CAD043321843
Contact: INLAND MOTORS
Telephone: 9097933211
Facility Addr2: Not reported
Mailing Name: Not reported
Mailing Address: PO BOX 1067
Mailing City,St,Zip: REDLANDS, CA 923730323
Gen County: San Bernardino
TSD EPA ID: CAT080013352
TSD County: Los Angeles
Waste Category: Oil/water separation sludge
Disposal Method: Recycler
Tons: 1.0425
Facility County: San Bernardino

Click this hyperlink while viewing on your computer to access
15 additional CA_HAZNET: record(s) in the EDR Site Report.

---

53 **INLAND MOTORS FORD** **HIST UST** **U001575504**
1121 W COLTON AVE **N/A**
REDLANDS, CA 92374

HIST UST:
Region: STATE
Facility ID: 00000047658
Facility Type: Other
Other Type: FORD DEALER
Total Tanks: 0002
Contact Name: TED GUGGISBERG
Telephone: 7147933211
Owner Name: INLAND MOTORS FORD
Owner Address: 1121 WEST COLTON AVENUE
Owner City,St,Zip: REDLANDS, CA 92374

Tank Num: 001
Container Num: 2
Year Installed: Not reported
Tank Capacity: 00000000
Tank Used for: WASTE
Type of Fuel: Not reported
Tank Construction: Not reported
Leak Detection: None

Tank Num: 002
Container Num: 1
Year Installed: 1976
Tank Capacity: 00002500
Tank Used for: PRODUCT
Type of Fuel: UNLEADED
Tank Construction: Not reported
Leak Detection: None

53 **REDLANDS PLAZA WEST** **HIST UST** **U001575464**
1323 W COLTON AVE STE 200 **N/A**
REDLANDS, CA 92373

HIST UST:

Region:	STATE
Facility ID:	00000018062
Facility Type:	Other
Other Type:	LAND DEVELOPER
Total Tanks:	0003
Contact Name:	WILMER J. ENGEVIK
Telephone:	7147938948
Owner Name:	WILMER J. ENGEVIK/LEROY HANSBE
Owner Address:	1323 W. COLTON AVE., SUITE 200
Owner City,St,Zip:	REDLANDS, CA 92373

Tank Num:	001
Container Num:	1
Year Installed:	1980
Tank Capacity:	00008000
Tank Used for:	PRODUCT
Type of Fuel:	UNLEADED
Tank Construction:	Not reported
Leak Detection:	Stock Inventor

Tank Num:	002
Container Num:	2
Year Installed:	1980
Tank Capacity:	00008000
Tank Used for:	PRODUCT
Type of Fuel:	UNLEADED
Tank Construction:	Not reported
Leak Detection:	Stock Inventor

Tank Num:	003
Container Num:	3
Year Installed:	1980
Tank Capacity:	00005000
Tank Used for:	PRODUCT
Type of Fuel:	DIESEL
Tank Construction:	Not reported
Leak Detection:	Stock Inventor

---

53 **RALPH** **HIST UST** **U001575508**
619 TENN. ST. **N/A**
REDLANDS, CA 92374

HIST UST:

Region:	STATE
Facility ID:	00000035672
Facility Type:	Other
Other Type:	PERSONAL USE
Total Tanks:	0002
Contact Name:	Not reported
Telephone:	7147934922
Owner Name:	RALPH ROZEMA
Owner Address:	619 TENN. ST.
Owner City,St,Zip:	REDLANDS, CA 92374

Tank Num:	001

RALPH (Continued) **U001575508**

Container Num: 1
Year Installed: Not reported
Tank Capacity: 00000500
Tank Used for: PRODUCT
Type of Fuel: REGULAR
Tank Construction: Not reported
Leak Detection: Visual

Tank Num: 002
Container Num: 2
Year Installed: Not reported
Tank Capacity: 00000500
Tank Used for: PRODUCT
Type of Fuel: REGULAR
Tank Construction: Not reported
Leak Detection: Visual

---

54 **JOHN DAVIS AUTO** **RCRA-SQG** **1000304734**
1633 H W REDLANDS BLVD **FINDS** **CAD982320129**
REDLANDS, CA 92374

RCRA-SQG:
Date form received by agency: 02/18/1988
Facility name: JOHN DAVIS AUTO
Facility address: 1633 H W REDLANDS BLVD
REDLANDS, CA 92374
EPA ID: CAD982320129
Mailing address: H W REDLANDS BLVD
REDLANDS, CA 92374
Contact: ENVIRONMENTAL MANAGER
Contact address: 1633 H W REDLANDS BLVD
REDLANDS, CA 92374
Contact country: US
Contact telephone: (714) 798-5438
Contact email: Not reported
EPA Region: 09
Classification: Small Small Quantity Generator
Description: Handler: generates more than 100 and less than 1000 kg of hazardous waste during any calendar month and accumulates less than 6000 kg of hazardous waste at any time; or generates 100 kg or less of hazardous waste during any calendar month, and accumulates more than 1000 kg of hazardous waste at any time

Owner/Operator Summary:
Owner/operator name: JOHN DAVIS
Owner/operator address: NOT REQUIRED
NOT REQUIRED, ME 99999
Owner/operator country: Not reported
Owner/operator telephone: (415) 555-1212
Legal status: Private
Owner/Operator Type: Owner
Owner/Op start date: Not reported
Owner/Op end date: Not reported

Owner/operator name: NOT REQUIRED
Owner/operator address: NOT REQUIRED
NOT REQUIRED, ME 99999

JOHN DAVIS AUTO (Continued) **1000304734**

Owner/operator country: Not reported
Owner/operator telephone: (415) 555-1212
Legal status: Private
Owner/Operator Type: Operator
Owner/Op start date: Not reported
Owner/Op end date: Not reported

Handler Activities Summary:
U.S. importer of hazardous waste: No
Mixed waste (haz. and radioactive): Unknown
Recycler of hazardous waste: No
Transporter of hazardous waste: No
Treater, storer or disposer of HW: No
Underground injection activity: No
On-site burner exemption: No
Furnace exemption: No
Used oil fuel burner: No
Used oil processor: No
User oil refiner: No
Used oil fuel marketer to burner: No
Used oil Specification marketer: No
Used oil transfer facility: No
Used oil transporter: No
Off-site waste receiver: Verified to be non-commercial

Violation Status: No violations found

FINDS:

Registry ID: 110002793246

Environmental Interest/Information System
RCRAInfo is a national information system that supports the Resource Conservation and Recovery Act (RCRA) program through the tracking of events and activities related to facilities that generate, transport, and treat, store, or dispose of hazardous waste. RCRAInfo allows RCRA program staff to track the notification, permit, compliance, and corrective action activities required under RCRA.

---

54 **SMART & FINAL #318** **San Bern. Co. Permit** **S104770206**
1720 REDLANDS BLVD **N/A**
REDLANDS, CA 92373

San Bern. Co. Permit:
Region: SAN BERNARDINO
Facility ID: FA0006220
Owner: SMART & FINAL IRIS CORP
Permit Number: PT0008583
Permit Category: SPECIAL GENERATOR(B)
Facility Status: INACTIVE
Expiration Date: 8/31/2005 12:00:00AM

Region: SAN BERNARDINO
Facility ID: FA0006220
Owner: SMART & FINAL IRIS CORP
Permit Number: PT0008582
Permit Category: SPECIAL HANDLER

SMART & FINAL #318 (Continued) **S104770206**

Facility Status: INACTIVE
Expiration Date: 8/31/2005 12:00:00AM

---

54 **LOWES HIW** **AST** **S104567883**
1725 W REDLANDS BLVD **San Bern. Co. Permit** **N/A**
REDLANDS, CA 92373 **HAZNET**

AST:
Owner: LOWE'S COMPANIES INC.
Total Gallons: 1,555
Certified Unified Program Agencies: San Bernardino

San Bern. Co. Permit:
Region: SAN BERNARDINO
Facility ID: FA0011443
Owner: LOWE'S COMPANIES INC.
Permit Number: PT0019815
Permit Category: HAZMAT HANDLER 101-250 EMPLOYEES (W/GEN PRMT)
Facility Status: ACTIVE
Expiration Date: 3/31/2011 12:00:00AM

Region: SAN BERNARDINO
Facility ID: FA0011443
Owner: LOWE'S COMPANIES INC.
Permit Number: PT0019816
Permit Category: GENERATOR - 101-250 EMPLOYEES
Facility Status: ACTIVE
Expiration Date: 3/31/2011 12:00:00AM

Region: SAN BERNARDINO
Facility ID: FA0011443
Owner: LOWE'S COMPANIES INC.
Permit Number: PT0019840
Permit Category: APSA 1,320-10,000 GAL FAC CAPACITY
Facility Status: ACTIVE
Expiration Date: 3/31/2011 12:00:00AM

HAZNET:
Gepaid: CAL000221593
Contact: ROB GASS/SR. HAZMAT SPECIALIST
Telephone: 9497575100
Facility Addr2: Not reported
Mailing Name: LOWES HIW-REDLANDS #759
Mailing Address: 1000 LOWES BLVD
Mailing City,St,Zip: MOORESVILLE, NC 281170000
Gen County: San Bernardino
TSD EPA ID: CAD008364432
TSD County: San Bernardino
Waste Category: Off-specification, aged, or surplus organics
Disposal Method: Treatment, Tank
Tons: 0.22
Facility County: San Bernardino

Gepaid: CAC001433924
Contact: LOWES CO
Telephone: 3366582783
Facility Addr2: Not reported

LOWES HIW (Continued) **S104567883**

Mailing Name:	Not reported
Mailing Address:	1605 CURTIS BRIDGE RD
Mailing City,St,Zip:	WILKSBOROUGH, NC 286970000
Gen County:	San Bernardino
TSD EPA ID:	CAD980675276
TSD County:	Kern
Waste Category:	Contaminated soil from site clean-ups
Disposal Method:	Disposal, Land Fill
Tons:	50.568
Facility County:	San Bernardino

Gepaid:	CAC001433924
Contact:	LOWES CO
Telephone:	3366582783
Facility Addr2:	Not reported
Mailing Name:	Not reported
Mailing Address:	1605 CURTIS BRIDGE RD
Mailing City,St,Zip:	WILKSBOROUGH, NC 286970000
Gen County:	San Bernardino
TSD EPA ID:	CAT080013352
TSD County:	Los Angeles
Waste Category:	Oil/water separation sludge
Disposal Method:	Recycler
Tons:	4.587
Facility County:	San Bernardino

---

54 **DAVIDS BUILDING MATERIALS** **HIST UST** **U001575403**
27095 REDLANDS BVLD **N/A**
REDLANDS, CA 92373

HIST UST:

Region:	STATE
Facility ID:	00000001611
Facility Type:	Other
Other Type:	BUILDING MTILS DLR.
Total Tanks:	0001
Contact Name:	Not reported
Telephone:	7147923620
Owner Name:	LAND SOUTHWEST CO.
Owner Address:	42 EAST GAY ST
Owner City,St,Zip:	COLUMBUS, OH 43215

Tank Num:	001
Container Num:	1
Year Installed:	Not reported
Tank Capacity:	00000500
Tank Used for:	WASTE
Type of Fuel:	REGULAR
Tank Construction:	Not reported
Leak Detection:	None

55 **AMERICAN BUSINESS FORMS** **San Bern. Co. Permit** **S106544689**
701 TEXAS ST **N/A**
REDLANDS, CA 92374

San Bern. Co. Permit:

Region:	SAN BERNARDINO
Facility ID:	FA0008616
Owner:	STAPLETON, RICK
Permit Number:	PT0014949
Permit Category:	LIMITED QUANTITY GENERATOR(B)
Facility Status:	ACTIVE
Expiration Date:	7/31/2010 12:00:00AM

---

55 **DISCOUNT AUTO** **San Bern. Co. Permit** **S104396280**
828 W COLTON AVE **HAZNET** **N/A**
REDLANDS, CA 92374

San Bern. Co. Permit:

Region:	SAN BERNARDINO
Facility ID:	FA0005238
Owner:	BARAJAS, MAURO
Permit Number:	PT0000095
Permit Category:	SPECIAL HANDLER
Facility Status:	ACTIVE
Expiration Date:	3/31/2011 12:00:00AM

Region:	SAN BERNARDINO
Facility ID:	FA0005238
Owner:	BARAJAS, MAURO
Permit Number:	PT0000094
Permit Category:	SPECIAL GENERATOR(B)
Facility Status:	ACTIVE
Expiration Date:	3/31/2011 12:00:00AM

HAZNET:

Gepaid:	CAL000240447
Contact:	JOE PARTAIN - OWNER
Telephone:	9093070010
Facility Addr2:	Not reported
Mailing Name:	Not reported
Mailing Address:	828 W COLTON AVE
Mailing City,St,Zip:	REDLANDS, CA 923740000
Gen County:	San Bernardino
TSD EPA ID:	CAD028409019
TSD County:	Los Angeles
Waste Category:	Other organic solids
Disposal Method:	Transfer Station
Tons:	0.02
Facility County:	San Bernardino

Gepaid:	CAL000240447
Contact:	JOE PARTAIN - OWNER
Telephone:	9093070010
Facility Addr2:	Not reported
Mailing Name:	Not reported
Mailing Address:	828 W COLTON AVE
Mailing City,St,Zip:	REDLANDS, CA 923740000
Gen County:	San Bernardino
TSD EPA ID:	Not reported

DISCOUNT AUTO (Continued) **S104396280**

TSD County: 99
Waste Category: Halogenated solvents (chloroform, methyl chloride, perchloroethylene, etc.)
Disposal Method: Recycler
Tons: 0.01
Facility County: Not reported

---

55 REDLANDS TIRE SVC **RCRA-SQG 1000277283**
828 W COLTON AVE **FINDS CAD981997257**
REDLANDS, CA 92373

RCRA-SQG:
Date form received by agency: 09/01/1996
Facility name: REDLANDS TIRE SVC
Facility address: 828 W COLTON AVE
REDLANDS, CA 92373
EPA ID: CAD981997257
Mailing address: W COLTON AVE
REDLANDS, CA 92373
Contact: Not reported
Contact address: Not reported
Not reported
Contact country: Not reported
Contact telephone: Not reported
Contact email: Not reported
EPA Region: 09
Classification: Small Small Quantity Generator
Description: Handler: generates more than 100 and less than 1000 kg of hazardous waste during any calendar month and accumulates less than 6000 kg of hazardous waste at any time; or generates 100 kg or less of hazardous waste during any calendar month, and accumulates more than 1000 kg of hazardous waste at any time

Owner/Operator Summary:
Owner/operator name: COLE FRANK PRESIDENT
Owner/operator address: NOT REQUIRED
NOT REQUIRED, ME 99999
Owner/operator country: Not reported
Owner/operator telephone: (415) 555-1212
Legal status: Private
Owner/Operator Type: Owner
Owner/Op start date: Not reported
Owner/Op end date: Not reported

Owner/operator name: NOT REQUIRED
Owner/operator address: NOT REQUIRED
NOT REQUIRED, ME 99999
Owner/operator country: Not reported
Owner/operator telephone: (415) 555-1212
Legal status: Private
Owner/Operator Type: Operator
Owner/Op start date: Not reported
Owner/Op end date: Not reported

Handler Activities Summary:
U.S. importer of hazardous waste: Unknown
Mixed waste (haz. and radioactive): Unknown

REDLANDS TIRE SVC (Continued) **1000277283**

Recycler of hazardous waste: No
Transporter of hazardous waste: No
Treater, storer or disposer of HW: No
Underground injection activity: No
On-site burner exemption: Unknown
Furnace exemption: Unknown
Used oil fuel burner: No
Used oil processor: No
User oil refiner: No
Used oil fuel marketer to burner: No
Used oil Specification marketer: No
Used oil transfer facility: No
Used oil transporter: No
Off-site waste receiver: Verified to be non-commercial

Violation Status: No violations found

FINDS:

Registry ID: 110002771162

Environmental Interest/Information System
RCRAInfo is a national information system that supports the Resource Conservation and Recovery Act (RCRA) program through the tracking of events and activities related to facilities that generate, transport, and treat, store, or dispose of hazardous waste. RCRAInfo allows RCRA program staff to track the notification, permit, compliance, and corrective action activities required under RCRA.

---

56 **REDLANDS CHEVRON** **UST** **U003784750**
120 THE TER **N/A**
REDLANDS, CA 92374

UST:
Global ID: 14664
Latitude: 34.062620000000003
Longitude: -117.18079

---

56 **REDLANDS CHEVRON** **San Bern. Co. Permit** **S100871979**
120 THE TERRACE **HAZNET** **N/A**
REDLANDS, CA 92374

San Bern. Co. Permit:
Region: SAN BERNARDINO
Facility ID: FA0005633
Owner: SAFA TRADINGS, INC
Permit Number: PT0011886
Permit Category: UST OWNERSHIP/OPERATING PERMIT (PER UST)
Facility Status: INACTIVE
Expiration Date: 7/31/2009 12:00:00AM

Region: SAN BERNARDINO
Facility ID: FA0005633
Owner: SAFA TRADINGS, INC
Permit Number: PT0011884
Permit Category: UST OWNERSHIP/OPERATING PERMIT (PER UST)

REDLANDS CHEVRON (Continued) **S100871979**

Facility Status: ACTIVE
Expiration Date: 7/31/2010 12:00:00AM

Region: SAN BERNARDINO
Facility ID: FA0005633
Owner: SAFA TRADINGS, INC
Permit Number: PT0011885
Permit Category: UST OWNERSHIP/OPERATING PERMIT (PER UST)
Facility Status: ACTIVE
Expiration Date: 7/31/2010 12:00:00AM

Region: SAN BERNARDINO
Facility ID: FA0005633
Owner: SAFA TRADINGS, INC
Permit Number: PT0011883
Permit Category: UST OWNERSHIP/OPERATING PERMIT (PER UST)
Facility Status: ACTIVE
Expiration Date: 7/31/2010 12:00:00AM

Region: SAN BERNARDINO
Facility ID: FA0005633
Owner: SAFA TRADINGS, INC
Permit Number: PT0002340
Permit Category: LIMITED QUANTITY GENERATOR(B)
Facility Status: ACTIVE
Expiration Date: 7/31/2010 12:00:00AM

Region: SAN BERNARDINO
Facility ID: FA0005633
Owner: SAFA TRADINGS, INC
Permit Number: PT0002339
Permit Category: HAZMAT HANDLER 0-10 EMPLOYEES
Facility Status: ACTIVE
Expiration Date: 7/31/2010 12:00:00AM

HAZNET:
Gepaid: CAL000037104
Contact: JAMES MACDONALD
Telephone: 9097929112
Facility Addr2: Not reported
Mailing Name: Not reported
Mailing Address: 120 THE TERRACE
Mailing City,St,Zip: REDLANDS, CA 923740000
Gen County: San Bernardino
TSD EPA ID: CAT000613893
TSD County: Los Angeles
Waste Category: Oxygenated solvents (acetone, butanol, ethyl acetate, etc.)
Disposal Method: Transfer Station
Tons: .0145
Facility County: San Bernardino

Gepaid: CAL000037104
Contact: JAMES MACDONALD
Telephone: 9097929112
Facility Addr2: Not reported
Mailing Name: Not reported
Mailing Address: 120 THE TERRACE

REDLANDS CHEVRON (Continued) **S100871979**

Mailing City,St,Zip: REDLANDS, CA 923740000
Gen County: San Bernardino
TSD EPA ID: CAD008302903
TSD County: Los Angeles
Waste Category: Hydrocarbon solvents (benzene, hexane, Stoddard, etc.)
Disposal Method: Transfer Station
Tons: .0834
Facility County: San Bernardino

Gepaid: CAL000037104
Contact: JAMES MACDONALD
Telephone: 9097929112
Facility Addr2: Not reported
Mailing Name: Not reported
Mailing Address: 120 THE TERRACE
Mailing City,St,Zip: REDLANDS, CA 923740000
Gen County: San Bernardino
TSD EPA ID: CAD008302903
TSD County: Los Angeles
Waste Category: Hydrocarbon solvents (benzene, hexane, Stoddard, etc.)
Disposal Method: Recycler
Tons: .2085
Facility County: San Bernardino

Gepaid: CAL000037104
Contact: JAMES MACDONALD
Telephone: 9097929112
Facility Addr2: Not reported
Mailing Name: Not reported
Mailing Address: 120 THE TERRACE
Mailing City,St,Zip: REDLANDS, CA 923740000
Gen County: San Bernardino
TSD EPA ID: CAD028409019
TSD County: Los Angeles
Waste Category: Aqueous solution with less than 10% total organic residues
Disposal Method: Treatment, Tank
Tons: .1959
Facility County: San Bernardino

Gepaid: CAL000037104
Contact: JAMES MACDONALD
Telephone: 9097929112
Facility Addr2: Not reported
Mailing Name: Not reported
Mailing Address: 120 THE TERRACE
Mailing City,St,Zip: REDLANDS, CA 923740000
Gen County: San Bernardino
TSD EPA ID: CAT000613893
TSD County: Los Angeles
Waste Category: Oxygenated solvents (acetone, butanol, ethyl acetate, etc.)
Disposal Method: Transfer Station
Tons: .0580
Facility County: San Bernardino

Click this hyperlink while viewing on your computer to access
9 additional CA_HAZNET: record(s) in the EDR Site Report.

56 CHEVRON STATION NO 98167
120 THE TERRACE
REDLANDS, CA 92374

RCRA-SQG **1006805033**
FINDS **CAR000120006**
HAZNET

RCRA-SQG:

Date form received by agency:	05/16/2002
Facility name:	CHEVRON STATION NO 98167
Facility address:	120 THE TERRACE REDLANDS, CA 923743374
EPA ID:	CAR000120006
Mailing address:	P O BOX 6004 SAN RAMON, CA 94583
Contact:	KATHY NORRIS
Contact address:	P O BOX 6004 SAN RAMON, CA 94583
Contact country:	US
Contact telephone:	(925) 842-5931
Contact email:	Not reported
EPA Region:	09
Classification:	Small Small Quantity Generator
Description:	Handler: generates more than 100 and less than 1000 kg of hazardous waste during any calendar month and accumulates less than 6000 kg of hazardous waste at any time; or generates 100 kg or less of hazardous waste during any calendar month, and accumulates more than 1000 kg of hazardous waste at any time

Owner/Operator Summary:

Owner/operator name:	CHEVRON PRODUCTS CO
Owner/operator address:	P O BOX 6004 SAN RAMON, CA 94583
Owner/operator country:	Not reported
Owner/operator telephone:	(925) 842-5931
Legal status:	Private
Owner/Operator Type:	Owner
Owner/Op start date:	Not reported
Owner/Op end date:	Not reported

Handler Activities Summary:

U.S. importer of hazardous waste:	No
Mixed waste (haz. and radioactive):	Unknown
Recycler of hazardous waste:	No
Transporter of hazardous waste:	No
Treater, storer or disposer of HW:	No
Underground injection activity:	No
On-site burner exemption:	No
Furnace exemption:	No
Used oil fuel burner:	No
Used oil processor:	No
User oil refiner:	No
Used oil fuel marketer to burner:	No
Used oil Specification marketer:	No
Used oil transfer facility:	No
Used oil transporter:	No
Off-site waste receiver:	Verified to be non-commercial

Hazardous Waste Summary:

Waste code:	D001
Waste name:	IGNITABLE HAZARDOUS WASTES ARE THOSE WASTES WHICH HAVE A FLASHPOINT OF

CHEVRON STATION NO 98167 (Continued) **1006805033**

LESS THAN 140 DEGREES FAHRENHEIT AS DETERMINED BY A PENSKY-MARTENS CLOSED CUP FLASH POINT TESTER. ANOTHER METHOD OF DETERMINING THE FLASH POINT OF A WASTE IS TO REVIEW THE MATERIAL SAFETY DATA SHEET, WHICH CAN BE OBTAINED FROM THE MANUFACTURER OR DISTRIBUTOR OF THE MATERIAL. LACQUER THINNER IS AN EXAMPLE OF A COMMONLY USED SOLVENT WHICH WOULD BE CONSIDERED AS IGNITABLE HAZARDOUS WASTE.

Waste code: D018
Waste name: BENZENE

Violation Status: No violations found

FINDS:

Registry ID: 110013310443

Environmental Interest/Information System
California Hazardous Waste Tracking System - Datamart (HWTS-DATAMART) provides California with information on hazardous waste shipments for generators, transporters, and treatment, storage, and disposal facilities.

RCRAInfo is a national information system that supports the Resource Conservation and Recovery Act (RCRA) program through the tracking of events and activities related to facilities that generate, transport, and treat, store, or dispose of hazardous waste. RCRAInfo allows RCRA program staff to track the notification, permit, compliance, and corrective action activities required under RCRA.

HAZNET:

Gepaid:	CAR000120006
Contact:	Kathy Norris
Telephone:	9258425931
Facility Addr2:	Not reported
Mailing Name:	Not reported
Mailing Address:	PO BOX 6004
Mailing City,St,Zip:	San Ramon, CA 94583
Gen County:	San Bernardino
TSD EPA ID:	CAD982444481
TSD County:	San Bernardino
Waste Category:	Other organic solids
Disposal Method:	Recycler
Tons:	0.01
Facility County:	San Bernardino

Gepaid:	CAR000120006
Contact:	Kathy Norris
Telephone:	9258425931
Facility Addr2:	Not reported
Mailing Name:	Not reported
Mailing Address:	PO BOX 6004
Mailing City,St,Zip:	San Ramon, CA 94583
Gen County:	San Bernardino
TSD EPA ID:	CAD008302903
TSD County:	San Bernardino
Waste Category:	Aqueous solution with less than 10% total organic residues

CHEVRON STATION NO 98167 (Continued) **1006805033**

Disposal Method: Not reported
Tons: 0.06
Facility County: San Bernardino

Gepaid: CAR000120006
Contact: Kathy Norris
Telephone: 9258425931
Facility Addr2: Not reported
Mailing Name: Not reported
Mailing Address: PO BOX 6004
Mailing City,St,Zip: San Ramon, CA 94583
Gen County: San Bernardino
TSD EPA ID: CAD008302903
TSD County: San Bernardino
Waste Category: Aqueous solution with less than 10% total organic residues
Disposal Method: Recycler
Tons: 0.52
Facility County: San Bernardino

Gepaid: CAR000120006
Contact: Kathy Norris
Telephone: 9258425931
Facility Addr2: Not reported
Mailing Name: Not reported
Mailing Address: PO BOX 6004
Mailing City,St,Zip: San Ramon, CA 94583
Gen County: San Bernardino
TSD EPA ID: CAD008302903
TSD County: Los Angeles
Waste Category: Aqueous solution with less than 10% total organic residues
Disposal Method: Recycler
Tons: 0.04
Facility County: Not reported

Gepaid: CAR000120006
Contact: Kathy Norris
Telephone: 9258425931
Facility Addr2: Not reported
Mailing Name: Not reported
Mailing Address: PO BOX 6004
Mailing City,St,Zip: San Ramon, CA 94583
Gen County: San Bernardino
TSD EPA ID: CAD008302903
TSD County: Los Angeles
Waste Category: Aqueous solution with less than 10% total organic residues
Disposal Method: Recycler
Tons: 0.04
Facility County: Not reported

Click this hyperlink while viewing on your computer to access additional CA_HAZNET: detail in the EDR Site Report.

56 CHEVRON STATION #8167 — **CA FID UST** — **S101591823**
120 THE TER — **SWEEPS UST** — **N/A**
REDLANDS, CA 92374

CA FID UST:

Facility ID:	36009226
Regulated By:	UTNKA
Regulated ID:	00063079
Cortese Code:	Not reported
SIC Code:	Not reported
Facility Phone:	Not reported
Mail To:	Not reported
Mailing Address:	PO BOX 2833
Mailing Address 2:	Not reported
Mailing City,St,Zip:	REDLANDS 92374
Contact:	Not reported
Contact Phone:	Not reported
DUNs Number:	Not reported
NPDES Number:	Not reported
EPA ID:	Not reported
Comments:	Not reported
Status:	Active

SWEEPS UST:

Status:	A
Comp Number:	63079
Number:	9
Board Of Equalization:	44-021358
Ref Date:	07-28-92
Act Date:	07-28-92
Created Date:	02-29-88
Tank Status:	A
Owner Tank Id:	1
Swrcb Tank Id:	36-000-063079-000001
Actv Date:	07-01-85
Capacity:	10000
Tank Use:	UNKNOWN
Stg:	P
Content:	Not reported
Number Of Tanks:	4

Status:	A
Comp Number:	63079
Number:	9
Board Of Equalization:	44-021358
Ref Date:	07-28-92
Act Date:	07-28-92
Created Date:	02-29-88
Tank Status:	A
Owner Tank Id:	2
Swrcb Tank Id:	36-000-063079-000002
Actv Date:	07-01-85
Capacity:	7000
Tank Use:	UNKNOWN
Stg:	P
Content:	Not reported
Number Of Tanks:	Not reported

Status:	A

CHEVRON STATION #8167 (Continued) **S101591823**

Comp Number:	63079
Number:	9
Board Of Equalization:	44-021358
Ref Date:	07-28-92
Act Date:	07-28-92
Created Date:	02-29-88
Tank Status:	A
Owner Tank Id:	3
Swrcb Tank Id:	36-000-063079-000003
Actv Date:	07-01-85
Capacity:	4000
Tank Use:	UNKNOWN
Stg:	P
Content:	Not reported
Number Of Tanks:	Not reported

Status:	A
Comp Number:	63079
Number:	9
Board Of Equalization:	44-021358
Ref Date:	07-28-92
Act Date:	07-28-92
Created Date:	02-29-88
Tank Status:	A
Owner Tank Id:	4
Swrcb Tank Id:	36-000-063079-000004
Actv Date:	07-01-85
Capacity:	1000
Tank Use:	UNKNOWN
Stg:	W
Content:	Not reported
Number Of Tanks:	Not reported

---

56 **98167** **HIST UST** **U001575496**
120 THE TER **N/A**
REDLANDS, CA 92374

HIST UST:

Region:	STATE
Facility ID:	00000063079
Facility Type:	Gas Station
Other Type:	Not reported
Total Tanks:	0004
Contact Name:	MACDONALD,JAMES G.
Telephone:	7147929112
Owner Name:	CHEVRON U.S.A. INC.
Owner Address:	575 MARKET
Owner City,St,Zip:	SAN FRANCISCO, CA 94105

Tank Num:	001
Container Num:	1
Year Installed:	1964
Tank Capacity:	00010000
Tank Used for:	PRODUCT
Type of Fuel:	Not reported
Tank Construction:	0000250 unknown
Leak Detection:	Stock Inventor

98167 (Continued) **U001575496**

Tank Num: 002
Container Num: 2
Year Installed: 1964
Tank Capacity: 00007000
Tank Used for: PRODUCT
Type of Fuel: Not reported
Tank Construction: 0000250 unknown
Leak Detection: Stock Inventor

Tank Num: 003
Container Num: 3
Year Installed: 1964
Tank Capacity: 00004000
Tank Used for: PRODUCT
Type of Fuel: Not reported
Tank Construction: 0000170 unknown
Leak Detection: Stock Inventor

Tank Num: 004
Container Num: 4
Year Installed: 1964
Tank Capacity: 00001000
Tank Used for: WASTE
Type of Fuel: Not reported
Tank Construction: 0000130 unknown
Leak Detection: Stock Inventor

---

57 **VERIZON/REDLANDS RSC01** **San Bern. Co. Permit** **S104905614**
2020 RANCHO DR **N/A**
REDLANDS, CA 92373

San Bern. Co. Permit:
Region: SAN BERNARDINO
Facility ID: FA0003610
Owner: VERIZON CALIFORNIA, INC.
Permit Number: PT0008249
Permit Category: HAZMAT HANDLER 0-10 EMPLOYEES
Facility Status: ACTIVE
Expiration Date: 7/31/2010 12:00:00AM

---

58 **DANGERMONDS NURSERY** **HIST UST** **U001575400**
1301 W REDLANDS BLVD **N/A**
REDLANDS, CA 92373

HIST UST:
Region: STATE
Facility ID: 00000043576
Facility Type: Other
Other Type: NURSERY
Total Tanks: 0001
Contact Name: Not reported
Telephone: 7147925340
Owner Name: ALLEN & JOYCE DANGERMOND
Owner Address: 912 PACIFIC
Owner City,St,Zip: REDLANDS, CA 92373

DANGERMONDS NURSERY (Continued) **U001575400**

Tank Num: 001
Container Num: 1
Year Installed: Not reported
Tank Capacity: 00001000
Tank Used for: PRODUCT
Type of Fuel: UNLEADED
Tank Construction: Not reported
Leak Detection: None

---

59 REDLANDS FEDERAL SAVINGS **CA FID UST** **S101591596**
300 E STATE ST **SWEEPS UST** **N/A**
REDLANDS, CA 92373 **San Bern. Co. Permit**
HAZNET

CA FID UST:
Facility ID: 36008474
Regulated By: UTNKA
Regulated ID: Not reported
Cortese Code: Not reported
SIC Code: Not reported
Facility Phone: Not reported
Mail To: Not reported
Mailing Address: 300 E STATE ST
Mailing Address 2: Not reported
Mailing City,St,Zip: REDLANDS 92373
Contact: Not reported
Contact Phone: Not reported
DUNs Number: Not reported
NPDES Number: Not reported
EPA ID: Not reported
Comments: Not reported
Status: Active

SWEEPS UST:
Status: A
Comp Number: 9036
Number: 9
Board Of Equalization: 44-020146
Ref Date: 03-24-92
Act Date: 03-24-92
Created Date: 09-15-88
Tank Status: A
Owner Tank Id: Not reported
Swrcb Tank Id: 36-000-009036-000001
Actv Date: 09-15-88
Capacity: 1
Tank Use: UNKNOWN
Stg: P
Content: UNKNOWN
Number Of Tanks: 1

San Bern. Co. Permit:
Region: SAN BERNARDINO
Facility ID: FA0008983
Owner: NEW CINGULAR WIRELESS PCS, LLC
Permit Number: PT0015850
Permit Category: HAZMAT HANDLER - UNSTAFFED REMOTE FACILITY

REDLANDS FEDERAL SAVINGS (Continued) **S101591596**

Facility Status: ACTIVE
Expiration Date: 8/31/2010 12:00:00AM

HAZNET:

Gepaid: CAL000141018
Contact: REDLANDS FEDERAL BANK
Telephone: 0000000000
Facility Addr2: Not reported
Mailing Name: Not reported
Mailing Address: PO BOX 6905
Mailing City,St,Zip: REDLANDS, CA 923750905
Gen County: San Bernardino
TSD EPA ID: CAT000613976
TSD County: Orange
Waste Category: Photochemicals/photoprocessing waste
Disposal Method: Transfer Station
Tons: .1250
Facility County: San Bernardino

Gepaid: CAL000141018
Contact: REDLANDS FEDERAL BANK
Telephone: 0000000000
Facility Addr2: Not reported
Mailing Name: Not reported
Mailing Address: PO BOX 6905
Mailing City,St,Zip: REDLANDS, CA 923750905
Gen County: San Bernardino
TSD EPA ID: CAD982524613
TSD County: Orange
Waste Category: Photochemicals/photoprocessing waste
Disposal Method: Recycler
Tons: .0417
Facility County: San Bernardino

Gepaid: CAL000141018
Contact: REDLANDS FEDERAL BANK
Telephone: 0000000000
Facility Addr2: Not reported
Mailing Name: Not reported
Mailing Address: PO BOX 6905
Mailing City,St,Zip: REDLANDS, CA 923750905
Gen County: San Bernardino
TSD EPA ID: CAT000613976
TSD County: Orange
Waste Category: Photochemicals/photoprocessing waste
Disposal Method: Transfer Station
Tons: .0625
Facility County: San Bernardino

Gepaid: CAL000141018
Contact: REDLANDS FEDERAL BANK
Telephone: 0000000000
Facility Addr2: Not reported
Mailing Name: Not reported
Mailing Address: PO BOX 6905
Mailing City,St,Zip: REDLANDS, CA 923750905
Gen County: San Bernardino

REDLANDS FEDERAL SAVINGS (Continued) **S101591596**

TSD EPA ID:	CAT080013352
TSD County:	Los Angeles
Waste Category:	Waste oil and mixed oil
Disposal Method:	Recycler
Tons:	.6255
Facility County:	San Bernardino

Gepaid:	CAL000141018
Contact:	REDLANDS FEDERAL BANK
Telephone:	0000000000
Facility Addr2:	Not reported
Mailing Name:	Not reported
Mailing Address:	PO BOX 6905
Mailing City,St,Zip:	REDLANDS, CA 923750905
Gen County:	San Bernardino
TSD EPA ID:	CAT000613976
TSD County:	Orange
Waste Category:	Photochemicals/photoprocessing waste
Disposal Method:	Transfer Station
Tons:	.0625
Facility County:	San Bernardino

Click this hyperlink while viewing on your computer to access
1 additional CA_HAZNET: record(s) in the EDR Site Report.

---

59 **CITROGRAPH PRINTING** **RCRA-SQG** **1004676312**
113 E STATE ST **FINDS** **CAR000083634**
REDLANDS, CA 92373 **HAZNET**

RCRA-SQG:

Date form received by agency:	09/25/2000
Facility name:	CITROGRAPH PRINTING
Facility address:	113 E STATE ST REDLANDS, CA 92373
EPA ID:	CAR000083634
Contact:	RICHARD CAUDLE
Contact address:	113 E STATE ST REDLANDS, CA 92373
Contact country:	US
Contact telephone:	(909) 792-3901
Contact email:	Not reported
EPA Region:	09
Classification:	Small Small Quantity Generator
Description:	Handler: generates more than 100 and less than 1000 kg of hazardous waste during any calendar month and accumulates less than 6000 kg of hazardous waste at any time; or generates 100 kg or less of hazardous waste during any calendar month, and accumulates more than 1000 kg of hazardous waste at any time

Owner/Operator Summary:

Owner/operator name:	RICHARD CAUDLE
Owner/operator address:	113 E STATE ST REDLANDS, CA 92373
Owner/operator country:	Not reported
Owner/operator telephone:	(909) 792-3901
Legal status:	Private
Owner/Operator Type:	Owner

CITROGRAPH PRINTING (Continued) **1004676312**

Owner/Op start date: Not reported
Owner/Op end date: Not reported

Handler Activities Summary:
U.S. importer of hazardous waste: No
Mixed waste (haz. and radioactive): Unknown
Recycler of hazardous waste: No
Transporter of hazardous waste: No
Treater, storer or disposer of HW: No
Underground injection activity: No
On-site burner exemption: No
Furnace exemption: No
Used oil fuel burner: No
Used oil processor: No
User oil refiner: No
Used oil fuel marketer to burner: No
Used oil Specification marketer: No
Used oil transfer facility: No
Used oil transporter: No
Off-site waste receiver: Verified to be non-commercial

Hazardous Waste Summary:
Waste code: D011
Waste name: SILVER

Violation Status: No violations found

FINDS:

Registry ID: 110012250802

Environmental Interest/Information System
RCRAInfo is a national information system that supports the Resource Conservation and Recovery Act (RCRA) program through the tracking of events and activities related to facilities that generate, transport, and treat, store, or dispose of hazardous waste. RCRAInfo allows RCRA program staff to track the notification, permit, compliance, and corrective action activities required under RCRA.

HAZNET:
Gepaid: CAR000083634
Contact: RICHARD CAUDLE
Telephone: 9097923901
Facility Addr2: Not reported
Mailing Name: Not reported
Mailing Address: 113 E STATE ST
Mailing City,St,Zip: REDLANDS, CA 923730000
Gen County: San Bernardino
TSD EPA ID: Not reported
TSD County: Fresno
Waste Category: Photochemicals/photoprocessing waste
Disposal Method: Recycler
Tons: 0.43
Facility County: Not reported

CITROGRAPH PRINTING (Continued) **1004676312**

Gepaid:	CAR000083634
Contact:	Not reported
Telephone:	0000000000
Facility Addr2:	Not reported
Mailing Name:	Not reported
Mailing Address:	113 E STATE ST
Mailing City,St,Zip:	REDLANDS, CA 923730000
Gen County:	0
TSD EPA ID:	CAD093459485
TSD County:	Fresno
Waste Category:	Photochemicals/photoprocessing waste
Disposal Method:	Recycler
Tons:	.2293
Facility County:	0

---

59 **CITROGRAPH PRINTING CO.** **San Bern. Co. Permit** **S102040714**
113 E STATE ST **N/A**
REDLANDS, CA 92373

San Bern. Co. Permit:

Region:	SAN BERNARDINO
Facility ID:	FA0002197
Owner:	CITROGRAPH PRINTING LLC
Permit Number:	PT0001527
Permit Category:	LIMITED QUANTITY GENERATOR(B)
Facility Status:	ACTIVE
Expiration Date:	5/31/2011 12:00:00AM

---

59 **SAV-ON #9701** **San Bern. Co. Permit** **S103820637**
101 REDLANDS MALL **HAZNET** **N/A**
REDLANDS, CA 92373

San Bern. Co. Permit:

Region:	SAN BERNARDINO
Facility ID:	FA0005919
Owner:	CVS CORPORATION
Permit Number:	PT0009452
Permit Category:	SPECIAL HANDLER
Facility Status:	ACTIVE
Expiration Date:	7/31/2010 12:00:00AM

Region:	SAN BERNARDINO
Facility ID:	FA0005919
Owner:	CVS CORPORATION
Permit Number:	PT0009453
Permit Category:	SPECIAL GENERATOR(B)
Facility Status:	ACTIVE
Expiration Date:	7/31/2010 12:00:00AM

HAZNET:

Gepaid:	CAL000268094
Contact:	Erica Fransen
Telephone:	2083954793
Facility Addr2:	Not reported
Mailing Name:	Not reported
Mailing Address:	PO Box 20 Dept 72405

SAV-ON #9701 (Continued) **S103820637**

Mailing City,St,Zip: BOISE, ID 83726
Gen County: San Bernardino
TSD EPA ID: CAD008364432
TSD County: Los Angeles
Waste Category: Alkaline solution without metals (pH > 12.5)
Disposal Method: Transfer Station
Tons: 0.01
Facility County: San Bernardino

Gepaid: CAL000268094
Contact: Erica Fransen
Telephone: 2083954793
Facility Addr2: Not reported
Mailing Name: Not reported
Mailing Address: PO Box 20 Dept 72405
Mailing City,St,Zip: BOISE, ID 83726
Gen County: San Bernardino
TSD EPA ID: CAD008364432
TSD County: San Bernardino
Waste Category: Alkaline solution without metals (pH > 12.5)
Disposal Method: Transfer Station
Tons: 0.15
Facility County: San Bernardino

Gepaid: CAL000194821
Contact: AMERICAN DRUG STORES INC
Telephone: 8019615780
Facility Addr2: Not reported
Mailing Name: Not reported
Mailing Address: 250 PARKCENTER BLVD PO BOX 20
Mailing City,St,Zip: BOISE, ID 837260000
Gen County: San Bernardino
TSD EPA ID: CAD981402522
TSD County: Kern
Waste Category: Photochemicals/photoprocessing waste
Disposal Method: Recycler
Tons: .0325
Facility County: San Bernardino

Gepaid: CAL000268094
Contact: Erica Fransen
Telephone: 2083954793
Facility Addr2: Not reported
Mailing Name: Not reported
Mailing Address: PO Box 20 Dept 72405
Mailing City,St,Zip: BOISE, ID 83726
Gen County: San Bernardino
TSD EPA ID: CAD008364432
TSD County: Los Angeles
Waste Category: Alkaline solution without metals (pH > 12.5)
Disposal Method: Transfer Station
Tons: 0.16
Facility County: Not reported

Gepaid: CAL000268094
Contact: Erica Fransen
Telephone: 2083954793

SAV-ON #9701 (Continued) **S103820637**

Facility Addr2: Not reported
Mailing Name: Not reported
Mailing Address: PO Box 20 Dept 72405
Mailing City,St,Zip: BOISE, ID 83726
Gen County: San Bernardino
TSD EPA ID: CAD008364432
TSD County: Los Angeles
Waste Category: Alkaline solution without metals (pH > 12.5)
Disposal Method: Transfer Station
Tons: 0.16
Facility County: Not reported

Click this hyperlink while viewing on your computer to access additional CA_HAZNET: detail in the EDR Site Report.

---

59 **DENNY'S RESTAURANT #7284** **San Bern. Co. Permit** **S109598551**
9 W REDLANDS BLVD **N/A**
REDLANDS, CA 92373

San Bern. Co. Permit:
Region: SAN BERNARDINO
Facility ID: FA0012525
Owner: REDNAP, INC.
Permit Number: PT0021909
Permit Category: BULK CO2 AT RETAIL FOOD FACILITIES
Facility Status: ACTIVE
Expiration Date: 5/31/2010 12:00:00AM

---

59 **HONDA YAMAHA OF REDLANDS** **San Bern. Co. Permit** **S106446747**
215 E REDLANDS BLVD **N/A**
REDLANDS, CA 92373

San Bern. Co. Permit:
Region: SAN BERNARDINO
Facility ID: FA0008611
Owner: RALEY, TONY
Permit Number: PT0014930
Permit Category: SPECIAL HANDLER
Facility Status: ACTIVE
Expiration Date: 7/31/2010 12:00:00AM

Region: SAN BERNARDINO
Facility ID: FA0008611
Owner: RALEY, TONY
Permit Number: PT0014931
Permit Category: SPECIAL GENERATOR(B)
Facility Status: ACTIVE
Expiration Date: 7/31/2010 12:00:00AM

59 **CENTENNIAL PLAZA, LLC** **San Bern. Co. Permit** **S105698112**
101 E REDLANDS BLVD **N/A**
REDLANDS, CA 92373

San Bern. Co. Permit:
Region: SAN BERNARDINO
Facility ID: FA0005632
Owner: MOUNTAIN AVE BUSINESS CENTER
Permit Number: PT0004102
Permit Category: HAZMAT HANDLER 0-10 EMPLOYEES
Facility Status: ACTIVE
Expiration Date: 7/31/2010 12:00:00AM

---

59 **REDLANDS MALL** **San Bern. Co. Permit** **S104769469**
100 REDLANDS MALL **N/A**
REDLANDS, CA 92373

San Bern. Co. Permit:
Region: SAN BERNARDINO
Facility ID: FA0005644
Owner: GGP-REDLANDS MALL, L.P
Permit Number: PT0005246
Permit Category: HAZMAT HANDLER 0-10 EMPLOYEES
Facility Status: ACTIVE
Expiration Date: 11/30/2010 12:00:00AM

---

59 **OLD TOWN LA QUINTA GAS STN** **San Bern. Co. Permit** **S106176545**
201 E REDLANDS BLVD **N/A**
REDLANDS, CA 92373

San Bern. Co. Permit:
Region: SAN BERNARDINO
Facility ID: FA0006731
Owner: ABELSON, ZIAD A.
Permit Number: PT0002316
Permit Category: HAZMAT HANDLER 0-10 EMPLOYEES (W/GEN PRMT)
Facility Status: ACTIVE
Expiration Date: 7/31/2010 12:00:00AM

Region: SAN BERNARDINO
Facility ID: FA0006731
Owner: ABELSON, ZIAD A.
Permit Number: PT0002317
Permit Category: SPECIAL GENERATOR(B)
Facility Status: ACTIVE
Expiration Date: 7/31/2010 12:00:00AM

Region: SAN BERNARDINO
Facility ID: FA0006731
Owner: ABELSON, ZIAD A.
Permit Number: PT0011873
Permit Category: UST OWNERSHIP/OPERATING PERMIT (PER UST)
Facility Status: ACTIVE
Expiration Date: 7/31/2010 12:00:00AM

Region: SAN BERNARDINO
Facility ID: FA0006731
Owner: ABELSON, ZIAD A.

OLD TOWN LA QUINTA GAS STN (Continued) **S106176545**

Permit Number: PT0011874
Permit Category: UST OWNERSHIP/OPERATING PERMIT (PER UST)
Facility Status: ACTIVE
Expiration Date: 7/31/2010 12:00:00AM

Region: SAN BERNARDINO
Facility ID: FA0006731
Owner: ABELSON, ZIAD A.
Permit Number: PT0011872
Permit Category: UST OWNERSHIP/OPERATING PERMIT (PER UST)
Facility Status: ACTIVE
Expiration Date: 7/31/2010 12:00:00AM

---

59 **CONOCO PHILLIPS #253356** **LUST** **S107472901**
201 REDLANDS BOULEVARD EAST **N/A**
REDLANDS, CA 92373

LUST:

Region:	STATE
Global Id:	T0607132495
Latitude:	34.057656
Longitude:	-117.180061
Case Type:	LUST Cleanup Site
Status:	Open - Site Assessment
Status Date:	2005-10-13 00:00:00
Lead Agency:	SAN BERNARDINO COUNTY LOP
Case Worker:	JC3
Local Agency:	SAN BERNARDINO COUNTY LOP
RB Case Number:	Not reported
LOC Case Number:	2005009
File Location:	Not reported
Potential Media Affect:	Soil
Potential Contaminants of Concern:	Gasoline
Site History:	Not reported

---

59 **UNION OIL SERVICE STATION #335** **HIST UST** **U001575487**
201 E REDLANDS BLVD **N/A**
REDLANDS, CA 92373

HIST UST:

Region:	STATE
Facility ID:	00000020000
Facility Type:	Gas Station
Other Type:	Not reported
Total Tanks:	0003
Contact Name:	FLOYD E. HINKLE
Telephone:	7147924155
Owner Name:	UNION OIL COMPANY OF CALIFORNI
Owner Address:	123 CAMINO DELA REINA
Owner City,St,Zip:	SAN DIEGO, CA 92108

Tank Num:	001
Container Num:	3356-11
Year Installed:	1969
Tank Capacity:	00010000
Tank Used for:	PRODUCT

UNION OIL SERVICE STATION #335 (Continued) **U001575487**

Type of Fuel: UNLEADED
Tank Construction: Not reported
Leak Detection: Stock Inventor, 10

Tank Num: 002
Container Num: 3356-22
Year Installed: 1969
Tank Capacity: 00010000
Tank Used for: PRODUCT
Type of Fuel: PREMIUM
Tank Construction: Not reported
Leak Detection: Stock Inventor, 10

Tank Num: 003
Container Num: 3356-34
Year Installed: 1969
Tank Capacity: 00000550
Tank Used for: WASTE
Type of Fuel: WASTE OIL
Tank Construction: Not reported
Leak Detection: None

---

59 **TOSCO SS # 30494-3356** **UST** **U003942322**
201 E REDLANDS BLVD **N/A**
REDLANDS, CA 92373

UST:
Global ID: 14660
Latitude: 34.057369999999999
Longitude: -117.18028

---

59 **UNOCAL 76 STN #3356** **CA FID UST** **S101591384**
201 E REDLANDS BLVD **SWEEPS UST** **N/A**
REDLANDS, CA 92373

CA FID UST:
Facility ID: 36005947
Regulated By: UTNKA
Regulated ID: 00020000
Cortese Code: Not reported
SIC Code: Not reported
Facility Phone: Not reported
Mail To: Not reported
Mailing Address: PO BOX 7600
Mailing Address 2: Not reported
Mailing City,St,Zip: REDLANDS 92373
Contact: Not reported
Contact Phone: Not reported
DUNs Number: Not reported
NPDES Number: Not reported
EPA ID: Not reported
Comments: Not reported
Status: Active

SWEEPS UST:
Status: A

UNOCAL 76 STN #3356 (Continued) **S101591384**

Comp Number:	20000
Number:	1
Board Of Equalization:	44-001057
Ref Date:	01-29-93
Act Date:	01-29-93
Created Date:	02-29-88
Tank Status:	A
Owner Tank Id:	1
Swrcb Tank Id:	36-000-020000-000891
Actv Date:	01-29-93
Capacity:	500
Tank Use:	OIL
Stg:	W
Content:	WASTE OIL
Number Of Tanks:	3

Status:	A
Comp Number:	20000
Number:	1
Board Of Equalization:	44-001057
Ref Date:	01-29-93
Act Date:	01-29-93
Created Date:	02-29-88
Tank Status:	A
Owner Tank Id:	892
Swrcb Tank Id:	36-000-020000-000892
Actv Date:	01-29-93
Capacity:	12000
Tank Use:	M.V. FUEL
Stg:	P
Content:	REG UNLEADED
Number Of Tanks:	Not reported

Status:	A
Comp Number:	20000
Number:	1
Board Of Equalization:	44-001057
Ref Date:	01-29-93
Act Date:	01-29-93
Created Date:	02-29-88
Tank Status:	A
Owner Tank Id:	893
Swrcb Tank Id:	36-000-020000-000893
Actv Date:	01-29-93
Capacity:	12000
Tank Use:	M.V. FUEL
Stg:	P
Content:	PRM UNLEADED
Number Of Tanks:	Not reported

Status:	Not reported
Comp Number:	20000
Number:	Not reported
Board Of Equalization:	44-001057
Ref Date:	Not reported
Act Date:	Not reported
Created Date:	Not reported

UNOCAL 76 STN #3356 (Continued) **S101591384**

Tank Status:	Not reported
Owner Tank Id:	Not reported
Swrcb Tank Id:	36-000-020000-000001
Actv Date:	Not reported
Capacity:	10000
Tank Use:	M.V. FUEL
Stg:	PRODUCT
Content:	REG UNLEADED
Number Of Tanks:	3

Status:	Not reported
Comp Number:	20000
Number:	Not reported
Board Of Equalization:	44-001057
Ref Date:	Not reported
Act Date:	Not reported
Created Date:	Not reported
Tank Status:	Not reported
Owner Tank Id:	Not reported
Swrcb Tank Id:	36-000-020000-000002
Actv Date:	Not reported
Capacity:	10000
Tank Use:	M.V. FUEL
Stg:	PRODUCT
Content:	REG UNLEADED
Number Of Tanks:	Not reported

Status:	Not reported
Comp Number:	20000
Number:	Not reported
Board Of Equalization:	44-001057
Ref Date:	Not reported
Act Date:	Not reported
Created Date:	Not reported
Tank Status:	Not reported
Owner Tank Id:	Not reported
Swrcb Tank Id:	36-000-020000-000003
Actv Date:	Not reported
Capacity:	550
Tank Use:	OIL
Stg:	WASTE
Content:	WASTE OIL
Number Of Tanks:	Not reported

---

59 **STATION #3356** **HIST UST** **U001575475**
201 E REDLANDS BLVD **N/A**
REDLANDS, CA 92373

HIST UST:

Region:	STATE
Facility ID:	00000043816
Facility Type:	Gas Station
Other Type:	Not reported
Total Tanks:	0001
Contact Name:	FLOYD E. HINKLE
Telephone:	7147924155
Owner Name:	UNION OIL COMPANY OF CALIFORNI
Owner Address:	1450 FRAZEE ROAD

STATION #3356 (Continued) **U001575475**

Owner City,St,Zip: SAN DIEGO, CA 92108

Tank Num: 001
Container Num: 3356-00
Year Installed: 1969
Tank Capacity: 00000000
Tank Used for: WASTE
Type of Fuel: Not reported
Tank Construction: 6 inches
Leak Detection: Visual

---

59 **HATFIELD BUICK** **CA FID UST** **S101619359**
301 E REDLANDS BLVD **SWEEPS UST** **N/A**
REDLANDS, CA 92373 **San Bern. Co. Permit**
HAZNET

CA FID UST:
Facility ID: 36002093
Regulated By: UTNKI
Regulated ID: 00011471
Cortese Code: Not reported
SIC Code: Not reported
Facility Phone: Not reported
Mail To: Not reported
Mailing Address: 301 E REDLANDS BLVD
Mailing Address 2: Not reported
Mailing City,St,Zip: REDLANDS 92373
Contact: Not reported
Contact Phone: Not reported
DUNs Number: Not reported
NPDES Number: Not reported
EPA ID: Not reported
Comments: Not reported
Status: Inactive

SWEEPS UST:
Status: Not reported
Comp Number: 11471
Number: Not reported
Board Of Equalization: 44-020346
Ref Date: Not reported
Act Date: Not reported
Created Date: Not reported
Tank Status: Not reported
Owner Tank Id: Not reported
Swrcb Tank Id: 36-000-011471-000001
Actv Date: Not reported
Capacity: 250
Tank Use: OIL
Stg: WASTE
Content: WASTE OIL
Number Of Tanks: 2

Status: Not reported
Comp Number: 11471
Number: Not reported
Board Of Equalization: 44-020346

HATFIELD BUICK (Continued) **S101619359**

Ref Date:	Not reported
Act Date:	Not reported
Created Date:	Not reported
Tank Status:	Not reported
Owner Tank Id:	Not reported
Swrcb Tank Id:	36-000-011471-000002
Actv Date:	Not reported
Capacity:	3000
Tank Use:	M.V. FUEL
Stg:	PRODUCT
Content:	REG UNLEADED
Number Of Tanks:	Not reported

San Bern. Co. Permit:

Region:	SAN BERNARDINO
Facility ID:	FA0003716
Owner:	HATFIELD, WILLIAM
Permit Number:	PT0002318
Permit Category:	SPECIAL HANDLER
Facility Status:	ACTIVE
Expiration Date:	5/31/2011 12:00:00AM

Region:	SAN BERNARDINO
Facility ID:	FA0003716
Owner:	HATFIELD, WILLIAM
Permit Number:	PT0002319
Permit Category:	SPECIAL GENERATOR(B)
Facility Status:	ACTIVE
Expiration Date:	5/31/2011 12:00:00AM

HAZNET:

Gepaid:	CAL000004773
Contact:	WILLIAM HATFIELD
Telephone:	0000000000
Facility Addr2:	Not reported
Mailing Name:	Not reported
Mailing Address:	301 E REDLANDS BLVD
Mailing City,St,Zip:	REDLANDS, CA 923730000
Gen County:	San Bernardino
TSD EPA ID:	CAT000613893
TSD County:	Los Angeles
Waste Category:	Oxygenated solvents (acetone, butanol, ethyl acetate, etc.)
Disposal Method:	Transfer Station
Tons:	.4365
Facility County:	San Bernardino

Gepaid:	CAL000004773
Contact:	WILLIAM HATFIELD
Telephone:	0000000000
Facility Addr2:	Not reported
Mailing Name:	Not reported
Mailing Address:	301 E REDLANDS BLVD
Mailing City,St,Zip:	REDLANDS, CA 923730000
Gen County:	San Bernardino
TSD EPA ID:	CAD099452708
TSD County:	Los Angeles

HATFIELD BUICK (Continued) **S101619359**

Waste Category: Unspecified organic liquid mixture
Disposal Method: Transfer Station
Tons: .6255
Facility County: San Bernardino

Gepaid: CAL000004773
Contact: WILLIAM HATFIELD
Telephone: 0000000000
Facility Addr2: Not reported
Mailing Name: Not reported
Mailing Address: 301 E REDLANDS BLVD
Mailing City,St,Zip: REDLANDS, CA 923730000
Gen County: San Bernardino
TSD EPA ID: CAL000113450
TSD County: Santa Clara
Waste Category: Unspecified organic liquid mixture
Disposal Method: Transfer Station
Tons: .4587
Facility County: San Bernardino

Gepaid: CAL000004773
Contact: WILLIAM HATFIELD
Telephone: 0000000000
Facility Addr2: Not reported
Mailing Name: Not reported
Mailing Address: 301 E REDLANDS BLVD
Mailing City,St,Zip: REDLANDS, CA 923730000
Gen County: San Bernardino
TSD EPA ID: CAL000113451
TSD County: Los Angeles
Waste Category: Unspecified organic liquid mixture
Disposal Method: Transfer Station
Tons: .6880
Facility County: San Bernardino

Gepaid: CAL000004773
Contact: LEE DEARDEN/SERVICE MANAGER
Telephone: 9097933238
Facility Addr2: Not reported
Mailing Name: Not reported
Mailing Address: 301 E REDLANDS BLVD
Mailing City,St,Zip: REDLANDS, CA 923730000
Gen County: San Bernardino
TSD EPA ID: CAL000113451
TSD County: San Bernardino
Waste Category: Unspecified organic liquid mixture
Disposal Method: Recycler
Tons: 1.98
Facility County: San Bernardino

Click this hyperlink while viewing on your computer to access
40 additional CA_HAZNET: record(s) in the EDR Site Report.

59 HATFIELD BUICK — **HIST UST** — **U001575420**
301 E REDLANDS BLVD — **N/A**
REDLANDS, CA 92373

HIST UST:

Region:	STATE
Facility ID:	00000011471
Facility Type:	Other
Other Type:	AUTO DEALER
Total Tanks:	0002
Contact Name:	JOHN M. HATFIELD
Telephone:	7147933238
Owner Name:	HATFIELD BUICK
Owner Address:	301 E. REDLANDS BLVD.
Owner City,St,Zip:	REDLANDS, CA 92373
Tank Num:	001
Container Num:	2
Year Installed:	Not reported
Tank Capacity:	00000250
Tank Used for:	WASTE
Type of Fuel:	WASTE OIL
Tank Construction:	Not reported
Leak Detection:	None
Tank Num:	002
Container Num:	1
Year Installed:	Not reported
Tank Capacity:	00003000
Tank Used for:	Not reported
Type of Fuel:	UNLEADED
Tank Construction:	Not reported
Leak Detection:	None

---

59 SHELL SERVICE STATION — **RCRA-LQG** — **1006805162**
127 E REDLANDS BLVD — **FINDS** — **CAR000124149**
REDLANDS, CA 92373 — **HAZNET**

RCRA-LQG:

Date form received by agency:	02/26/2004
Facility name:	SHELL SERVICE STATION
Facility address:	127 E REDLANDS BLVD SAP #135799 REDLANDS, CA 92373
EPA ID:	CAR000124149
Mailing address:	SHELL OIL PRODUCTS US 12700 NORTHBOROUGH DR MFT240G HOUSTON, TX 770672508
Contact:	BURKE D ALBEDA
Contact address:	Not reported Not reported
Contact country:	Not reported
Contact telephone:	(310) 798-3944
Contact email:	BDALBEDA@SHELLOPUS.COM
EPA Region:	09
Classification:	Large Quantity Generator
Description:	Handler: generates 1,000 kg or more of hazardous waste during any calendar month; or generates more than 1 kg of acutely hazardous waste during any calendar month; or generates more than 100 kg of any residue or contaminated soil, waste or other debris resulting from the

SHELL SERVICE STATION (Continued) **1006805162**

cleanup of a spill, into or on any land or water, of acutely hazardous waste during any calendar month; or generates 1 kg or less of acutely hazardous waste during any calendar month, and accumulates more than 1 kg of acutely hazardous waste at any time; or generates 100 kg or less of any residue or contaminated soil, waste or other debris resulting from the cleanup of a spill, into or on any land or water, of acutely hazardous waste during any calendar month, and accumulates more than 100 kg of that material at any time

Owner/Operator Summary:

Owner/operator name:	EQUILON ENTERPRISES LLC DBA
Owner/operator address:	P O BOX 2648 HOUSTON, TX 77252
Owner/operator country:	Not reported
Owner/operator telephone:	(713) 241-5036
Legal status:	Private
Owner/Operator Type:	Owner
Owner/Op start date:	Not reported
Owner/Op end date:	Not reported

Owner/operator name:	SHELL OIL PRODUCTS US
Owner/operator address:	Not reported Not reported
Owner/operator country:	US
Owner/operator telephone:	Not reported
Legal status:	Private
Owner/Operator Type:	Operator
Owner/Op start date:	08/01/1998
Owner/Op end date:	Not reported

Owner/operator name:	EQUILON ENTERPRISES LLC DBA SHELL OIL PR
Owner/operator address:	PO BOX 2648 HOUSTON, TX 77252
Owner/operator country:	US
Owner/operator telephone:	Not reported
Legal status:	Private
Owner/Operator Type:	Owner
Owner/Op start date:	08/01/1998
Owner/Op end date:	Not reported

Handler Activities Summary:

U.S. importer of hazardous waste:	No
Mixed waste (haz. and radioactive):	No
Recycler of hazardous waste:	No
Transporter of hazardous waste:	No
Treater, storer or disposer of HW:	No
Underground injection activity:	No
On-site burner exemption:	No
Furnace exemption:	No
Used oil fuel burner:	No
Used oil processor:	No
User oil refiner:	No
Used oil fuel marketer to burner:	No
Used oil Specification marketer:	No
Used oil transfer facility:	No
Used oil transporter:	No

SHELL SERVICE STATION (Continued) **1006805162**

Off-site waste receiver: Commercial status unknown

Universal Waste Summary:

Waste type: Batteries
Accumulated waste on-site: No
Generated waste on-site: No

Waste type: Lamps
Accumulated waste on-site: No
Generated waste on-site: No

Waste type: Pesticides
Accumulated waste on-site: No
Generated waste on-site: No

Waste type: Thermostats
Accumulated waste on-site: No
Generated waste on-site: No

Historical Generators:

Date form received by agency: 02/26/2004
Facility name: SHELL SERVICE STATION
Classification: Large Quantity Generator

Date form received by agency: 08/16/2002
Facility name: SHELL SERVICE STATION
Classification: Small Quantity Generator

Hazardous Waste Summary:

Waste code: D001
Waste name: IGNITABLE HAZARDOUS WASTES ARE THOSE WASTES WHICH HAVE A FLASHPOINT OF LESS THAN 140 DEGREES FAHRENHEIT AS DETERMINED BY A PENSKY-MARTENS CLOSED CUP FLASH POINT TESTER. ANOTHER METHOD OF DETERMINING THE FLASH POINT OF A WASTE IS TO REVIEW THE MATERIAL SAFETY DATA SHEET, WHICH CAN BE OBTAINED FROM THE MANUFACTURER OR DISTRIBUTOR OF THE MATERIAL. LACQUER THINNER IS AN EXAMPLE OF A COMMONLY USED SOLVENT WHICH WOULD BE CONSIDERED AS IGNITABLE HAZARDOUS WASTE.

Waste code: D018
Waste name: BENZENE

Waste code: D001
Waste name: IGNITABLE HAZARDOUS WASTES ARE THOSE WASTES WHICH HAVE A FLASHPOINT OF LESS THAN 140 DEGREES FAHRENHEIT AS DETERMINED BY A PENSKY-MARTENS CLOSED CUP FLASH POINT TESTER. ANOTHER METHOD OF DETERMINING THE FLASH POINT OF A WASTE IS TO REVIEW THE MATERIAL SAFETY DATA SHEET, WHICH CAN BE OBTAINED FROM THE MANUFACTURER OR DISTRIBUTOR OF THE MATERIAL. LACQUER THINNER IS AN EXAMPLE OF A COMMONLY USED SOLVENT WHICH WOULD BE CONSIDERED AS IGNITABLE HAZARDOUS WASTE.

Waste code: D018
Waste name: BENZENE

Violation Status: No violations found

FINDS:

SHELL SERVICE STATION (Continued) **1006805162**

Registry ID: 110013309437

Environmental Interest/Information System

California Hazardous Waste Tracking System - Datamart (HWTS-DATAMART) provides California with information on hazardous waste shipments for generators, transporters, and treatment, storage, and disposal facilities.

RCRAInfo is a national information system that supports the Resource Conservation and Recovery Act (RCRA) program through the tracking of events and activities related to facilities that generate, transport, and treat, store, or dispose of hazardous waste. RCRAInfo allows RCRA program staff to track the notification, permit, compliance, and corrective action activities required under RCRA.

HAZNET:

Gepaid: CAR000124149
Contact: N CORTEZ/ENVT'L DATA ANALYST
Telephone: 2818742224
Facility Addr2: S A P No 135799
Mailing Name: Not reported
Mailing Address: 12700 NORTHBOROUGH DRIVE MFT 240-G
Mailing City,St,Zip: Houston, TX 770672508
Gen County: San Bernardino
TSD EPA ID: CAD028409019
TSD County: San Bernardino
Waste Category: Aqueous solution with less than 10% total organic residues
Disposal Method: Treatment, Tank
Tons: 0.64
Facility County: San Bernardino

Gepaid: CAR000124149
Contact: N CORTEZ/ENVT'L DATA ANALYST
Telephone: 2818742224
Facility Addr2: S A P No 135799
Mailing Name: Not reported
Mailing Address: 12700 NORTHBOROUGH DRIVE MFT 240-G
Mailing City,St,Zip: Houston, TX 770672508
Gen County: San Bernardino
TSD EPA ID: CAT080013352
TSD County: San Bernardino
Waste Category: Aqueous solution with less than 10% total organic residues
Disposal Method: Recycler
Tons: 5.62
Facility County: San Bernardino

Gepaid: CAR000124149
Contact: N CORTEZ/ENVT'L DATA ANALYST
Telephone: 2818742224
Facility Addr2: S A P No 135799
Mailing Name: Not reported
Mailing Address: 12700 NORTHBOROUGH DRIVE MFT 240-G
Mailing City,St,Zip: Houston, TX 770672508
Gen County: San Bernardino
TSD EPA ID: CAD982484933
TSD County: San Bernardino

SHELL SERVICE STATION (Continued) **1006805162**

Waste Category:	Other empty containers 30 gallons or more
Disposal Method:	Disposal, Other
Tons:	10.5
Facility County:	San Bernardino

Gepaid:	CAR000124149
Contact:	Sondra Bienvenu
Telephone:	7132415036
Facility Addr2:	Not reported
Mailing Name:	Not reported
Mailing Address:	PO BOX 2648
Mailing City,St,Zip:	Houston, TX 772522648
Gen County:	San Bernardino
TSD EPA ID:	Not reported
TSD County:	Los Angeles
Waste Category:	Tank bottom waste
Disposal Method:	Treatment, Tank
Tons:	0.62
Facility County:	Not reported

Gepaid:	CAR000124149
Contact:	Sondra Bienvenu
Telephone:	7132415036
Facility Addr2:	Not reported
Mailing Name:	Not reported
Mailing Address:	PO BOX 2648
Mailing City,St,Zip:	Houston, TX 772522648
Gen County:	San Bernardino
TSD EPA ID:	Not reported
TSD County:	Los Angeles
Waste Category:	Other organic solids
Disposal Method:	Transfer Station
Tons:	0.01
Facility County:	Not reported

Click this hyperlink while viewing on your computer to access additional CA_HAZNET: detail in the EDR Site Report.

---

59 **REDLANDS SHELL** **LUST** **U003784746**
127 E REDLANDS BLVD **UST** **N/A**
REDLANDS, CA 92373 **San Bern. Co. Permit**
HAZNET

LUST:

Region:	STATE
Global Id:	T0607186192
Latitude:	34.057658
Longitude:	-117.180676
Case Type:	LUST Cleanup Site
Status:	Completed - Case Closed
Status Date:	2007-03-19 00:00:00
Lead Agency:	SAN BERNARDINO COUNTY LOP
Case Worker:	JC3
Local Agency:	SAN BERNARDINO COUNTY LOP
RB Case Number:	Not reported
LOC Case Number:	2003013
File Location:	Local Agency
Potential Media Affect:	Aquifer used for drinking water supply

REDLANDS SHELL (Continued) **U003784746**

Potential Contaminants of Concern: Gasoline
Site History: Not reported

LUST REG 8:

Region:	8
County:	San Bernardino
Regional Board:	Santa Ana Region
Facility Status:	Pollution Characterization
Case Number:	Not reported
Local Case Num:	2003013
Case Type:	Undefined
Substance:	Gasoline
Qty Leaked:	Not reported
Abate Method:	Not reported
Cross Street:	6TH STREET
Enf Type:	Not reported
Funding:	Not reported
How Discovered:	SAS
How Stopped:	Not reported
Leak Cause:	UNK
Leak Source:	UNK
Global ID:	T0607186192
How Stopped Date:	Not reported
Enter Date:	Not reported
Review Date:	Not reported
Prelim Assess:	Not reported
Discover Date:	3/21/2003
Enforcement Date:	Not reported
Close Date:	Not reported
Workplan:	Not reported
Pollution Char:	4/16/2003
Remed Plan:	Not reported
Remed Action:	Not reported
Monitoring:	Not reported
Enter Date:	Not reported
GW Qualifies:	ND
Soil Qualifies:	=
Operator:	Not reported
Facility Contact:	Not reported
Interim:	Not reported
Oversite Program:	LUST
Latitude:	0
Longitude:	0
MTBE Date:	12/7/2004
Max MTBE GW:	1
MTBE Concentration:	0
Max MTBE Soil:	53000
MTBE Fuel:	1
MTBE Tested:	MTBE Detected. Site tested for MTBE & MTBE detected
MTBE Class:	*
Staff:	CAB
Staff Initials:	JC3
Lead Agency:	Local Agency
Local Agency:	36000L
Hydr Basin #:	Not reported
Beneficial:	Not reported
Priority:	Not reported

REDLANDS SHELL (Continued) **U003784746**

Cleanup Fund Id: Not reported
Work Suspended: Not reported
Summary: Not reported

UST:
Global ID: 14659
Latitude: 34.057380000000002
Longitude: -117.18111

San Bern. Co. Permit:
Region: SAN BERNARDINO
Facility ID: FA0005649
Owner: SAADE, NABIL
Permit Number: PT0011868
Permit Category: UST OWNERSHIP/OPERATING PERMIT (PER UST)
Facility Status: INACTIVE
Expiration Date: 7/31/2004 12:00:00AM

Region: SAN BERNARDINO
Facility ID: FA0005649
Owner: SAADE, NABIL
Permit Number: PT0011869
Permit Category: UST OWNERSHIP/OPERATING PERMIT (PER UST)
Facility Status: INACTIVE
Expiration Date: 7/31/2004 12:00:00AM

Region: SAN BERNARDINO
Facility ID: FA0005649
Owner: SAADE, NABIL
Permit Number: PT0011871
Permit Category: UST OWNERSHIP/OPERATING PERMIT (PER UST)
Facility Status: INACTIVE
Expiration Date: 7/31/2004 12:00:00AM

Region: SAN BERNARDINO
Facility ID: FA0005649
Owner: SAADE, NABIL
Permit Number: PT0011870
Permit Category: UST OWNERSHIP/OPERATING PERMIT (PER UST)
Facility Status: INACTIVE
Expiration Date: 7/31/2004 12:00:00AM

Region: SAN BERNARDINO
Facility ID: FA0005649
Owner: SAADE, NABIL
Permit Number: PT0016623
Permit Category: UST OWNERSHIP/OPERATING PERMIT (PER UST)
Facility Status: ACTIVE
Expiration Date: 7/31/2010 12:00:00AM

Region: SAN BERNARDINO
Facility ID: FA0005649
Owner: SAADE, NABIL
Permit Number: PT0016625
Permit Category: UST OWNERSHIP/OPERATING PERMIT (PER UST)
Facility Status: ACTIVE

REDLANDS SHELL (Continued) **U003784746**

Expiration Date: 7/31/2010 12:00:00AM

Region: SAN BERNARDINO
Facility ID: FA0005649
Owner: SAADE, NABIL
Permit Number: PT0016624
Permit Category: UST OWNERSHIP/OPERATING PERMIT (PER UST)
Facility Status: ACTIVE
Expiration Date: 7/31/2010 12:00:00AM

Region: SAN BERNARDINO
Facility ID: FA0005649
Owner: SAADE, NABIL
Permit Number: PT0002314
Permit Category: SPECIAL HANDLER
Facility Status: ACTIVE
Expiration Date: 7/31/2010 12:00:00AM

Region: SAN BERNARDINO
Facility ID: FA0005649
Owner: SAADE, NABIL
Permit Number: PT0002315
Permit Category: SPECIAL GENERATOR(B)
Facility Status: ACTIVE
Expiration Date: 7/31/2010 12:00:00AM

HAZNET:
Gepaid: CAL000220896
Contact: NABIL SAADE
Telephone: 9098825085
Facility Addr2: Not reported
Mailing Name: Not reported
Mailing Address: 1108 W HIGHLAND AVE
Mailing City,St,Zip: SAN BERNARDINO, CA 924050000
Gen County: San Bernardino
TSD EPA ID: CAT080013352
TSD County: Los Angeles
Waste Category: Tank bottom waste
Disposal Method: H039
Tons: 0.417
Facility County: San Bernardino

Gepaid: CAL000073123
Contact: KIM MICHAEL
Telephone: 0000000000
Facility Addr2: Not reported
Mailing Name: Not reported
Mailing Address: 127 E REDLANDS BLVD
Mailing City,St,Zip: REDLANDS, CA 923734745
Gen County: San Bernardino
TSD EPA ID: CAT000613893
TSD County: Los Angeles
Waste Category: Unspecified organic liquid mixture
Disposal Method: Transfer Station
Tons: .2480
Facility County: San Bernardino

REDLANDS SHELL (Continued) **U003784746**

Gepaid:	CAL000220896
Contact:	NABIL SAADE
Telephone:	9098825085
Facility Addr2:	Not reported
Mailing Name:	Not reported
Mailing Address:	1108 W HIGHLAND AVE
Mailing City,St,Zip:	SAN BERNARDINO, CA 924050000
Gen County:	San Bernardino
TSD EPA ID:	CAT080013352
TSD County:	Los Angeles
Waste Category:	Oil/water separation sludge
Disposal Method:	Recycler
Tons:	0.41
Facility County:	Not reported

---

59 **MAGID SHELL** **CA FID UST** **S101591316**
127 E REDLANDS BLVD **SWEEPS UST** **N/A**
REDLANDS, CA 92373

CA FID UST:

Facility ID:	36004641
Regulated By:	UTNKA
Regulated ID:	Not reported
Cortese Code:	Not reported
SIC Code:	Not reported
Facility Phone:	Not reported
Mail To:	Not reported
Mailing Address:	127 E REDLANDS BLVD
Mailing Address 2:	Not reported
Mailing City,St,Zip:	REDLANDS 92373
Contact:	Not reported
Contact Phone:	Not reported
DUNs Number:	Not reported
NPDES Number:	Not reported
EPA ID:	Not reported
Comments:	Not reported
Status:	Active

SWEEPS UST:

Status:	A
Comp Number:	9022
Number:	1
Board Of Equalization:	44-000074
Ref Date:	07-28-92
Act Date:	07-28-92
Created Date:	09-12-88
Tank Status:	A
Owner Tank Id:	Not reported
Swrcb Tank Id:	36-000-009022-000001
Actv Date:	09-12-88
Capacity:	1
Tank Use:	UNKNOWN
Stg:	P
Content:	UNKNOWN
Number Of Tanks:	4
Status:	A

MAGID SHELL (Continued) **S101591316**

Comp Number:	9022
Number:	1
Board Of Equalization:	44-000074
Ref Date:	07-28-92
Act Date:	07-28-92
Created Date:	09-12-88
Tank Status:	A
Owner Tank Id:	Not reported
Swrcb Tank Id:	36-000-009022-000002
Actv Date:	09-12-88
Capacity:	1
Tank Use:	UNKNOWN
Stg:	P
Content:	UNKNOWN
Number Of Tanks:	Not reported

Status:	A
Comp Number:	9022
Number:	1
Board Of Equalization:	44-000074
Ref Date:	07-28-92
Act Date:	07-28-92
Created Date:	09-12-88
Tank Status:	A
Owner Tank Id:	Not reported
Swrcb Tank Id:	36-000-009022-000003
Actv Date:	09-12-88
Capacity:	1
Tank Use:	UNKNOWN
Stg:	P
Content:	UNKNOWN
Number Of Tanks:	Not reported

Status:	A
Comp Number:	9022
Number:	1
Board Of Equalization:	44-000074
Ref Date:	07-28-92
Act Date:	07-28-92
Created Date:	09-12-88
Tank Status:	A
Owner Tank Id:	Not reported
Swrcb Tank Id:	36-000-009022-000004
Actv Date:	09-12-88
Capacity:	1
Tank Use:	UNKNOWN
Stg:	P
Content:	UNKNOWN
Number Of Tanks:	Not reported

59 REDLANDS FOOTHILL GROVES — **HIST UST** — **U001575510**
304 9TH ST — **AST** — **N/A**
REDLANDS, CA 92374

HIST UST:

Region:	STATE
Facility ID:	00000014767
Facility Type:	Other
Other Type:	PACKING CO-OP
Total Tanks:	0002
Contact Name:	TIM FARMER
Telephone:	7147932164
Owner Name:	REDLANDS FOOTHILL GROVES
Owner Address:	304 9TH STREET
Owner City,St,Zip:	REDLANDS, CA 92374
Tank Num:	001
Container Num:	#1
Year Installed:	1980
Tank Capacity:	00010000
Tank Used for:	PRODUCT
Type of Fuel:	REGULAR
Tank Construction:	.250 inches
Leak Detection:	Pressure Test
Tank Num:	002
Container Num:	#2
Year Installed:	1980
Tank Capacity:	00010000
Tank Used for:	PRODUCT
Type of Fuel:	DIESEL
Tank Construction:	.250 inches
Leak Detection:	Stock Inventor

AST:

Owner:	REDLANDS FOOTHILL GROVES
Total Gallons:	25,625
Certified Unified Program Agencies:	San Bernardino

---

59 REDLANDS FOOTHILL GROVES — **CA FID UST** — **S101619391**
304 009TH ST — **SWEEPS UST** — **N/A**
REDLANDS, CA 92373 — **San Bern. Co. Permit**

CA FID UST:

Facility ID:	36008686
Regulated By:	UTNKA
Regulated ID:	00014767
Cortese Code:	Not reported
SIC Code:	Not reported
Facility Phone:	Not reported
Mail To:	Not reported
Mailing Address:	P O BOX
Mailing Address 2:	Not reported
Mailing City,St,Zip:	REDLANDS 92373
Contact:	Not reported
Contact Phone:	Not reported
DUNs Number:	Not reported
NPDES Number:	Not reported
EPA ID:	Not reported

REDLANDS FOOTHILL GROVES (Continued) **S101619391**

Comments: Not reported
Status: Active

SWEEPS UST:
Status: A
Comp Number: 14767
Number: 9
Board Of Equalization: 44-020572
Ref Date: 03-24-92
Act Date: 03-24-92
Created Date: 02-29-88
Tank Status: A
Owner Tank Id: #1
Swrcb Tank Id: 36-000-014767-000001
Actv Date: 07-01-85
Capacity: 10000
Tank Use: M.V. FUEL
Stg: P
Content: LEADED
Number Of Tanks: 2

Status: A
Comp Number: 14767
Number: 9
Board Of Equalization: 44-020572
Ref Date: 03-24-92
Act Date: 03-24-92
Created Date: 02-29-88
Tank Status: A
Owner Tank Id: #2
Swrcb Tank Id: 36-000-014767-000002
Actv Date: 07-01-85
Capacity: 10000
Tank Use: M.V. FUEL
Stg: P
Content: DIESEL
Number Of Tanks: Not reported

San Bern. Co. Permit:
Region: SAN BERNARDINO
Facility ID: FA0000619
Owner: REDLANDS FOOTHILL GROVES
Permit Number: PT0002042
Permit Category: HAZMAT HANDLER 11-25 EMPLOYEES (W/GEN PRMT)
Facility Status: ACTIVE
Expiration Date: 10/31/2010 12:00:00AM

Region: SAN BERNARDINO
Facility ID: FA0000619
Owner: REDLANDS FOOTHILL GROVES
Permit Number: PT0012848
Permit Category: APSA 10,001-100,000 GAL FAC CAPACITY
Facility Status: ACTIVE
Expiration Date: 10/31/2010 12:00:00AM

Region: SAN BERNARDINO

REDLANDS FOOTHILL GROVES (Continued) **S101619391**

Facility ID: FA0000619
Owner: REDLANDS FOOTHILL GROVES
Permit Number: PT0012847
Permit Category: SPECIAL GENERATOR(B)
Facility Status: ACTIVE
Expiration Date: 10/31/2010 12:00:00AM

Region: SAN BERNARDINO
Facility ID: FA0000619
Owner: REDLANDS FOOTHILL GROVES
Permit Number: PT0012849
Permit Category: EPCRA FACILITY
Facility Status: ACTIVE
Expiration Date: 10/31/2010 12:00:00AM

Region: SAN BERNARDINO
Facility ID: FA0000619
Owner: REDLANDS FOOTHILL GROVES
Permit Number: PT0017116
Permit Category: RISK MANAGEMENT PLAN - LEVEL II
Facility Status: INACTIVE
Expiration Date: 10/31/2008 12:00:00AM

Region: SAN BERNARDINO
Facility ID: FA0000619
Owner: REDLANDS FOOTHILL GROVES
Permit Number: PT0012850
Permit Category: CALARP FACILITY PERMIT
Facility Status: INACTIVE
Expiration Date: 10/31/2008 12:00:00AM

---

59 **BEACON PRINTERY** **San Bern. Co. Permit** **S104764223**
336 ORANGE ST **N/A**
REDLANDS, CA 92374

San Bern. Co. Permit:
Region: SAN BERNARDINO
Facility ID: FA0001389
Owner: HUNTER, JOHN W
Permit Number: PT0001539
Permit Category: LIMITED QUANTITY GENERATOR(B)
Facility Status: INACTIVE
Expiration Date: 5/31/2010 12:00:00AM

---

59 **REDLANDS COPY & 1 HR PHOTO CENTER** **HAZNET** **S102820034**
410 ORANGE STREET **N/A**
REDLANDS, CA 92374

HAZNET:
Gepaid: CAL000115456
Contact: ROBERT C HILLIARD
Telephone: 0000000000
Facility Addr2: Not reported
Mailing Name: Not reported
Mailing Address: 410 ORANGE ST
Mailing City,St,Zip: REDLANDS, CA 923740000

REDLANDS COPY & 1 HR PHOTO CENTER (Continued) **S102820034**

Gen County: San Bernardino
TSD EPA ID: CAD981402522
TSD County: Kern
Waste Category: Photochemicals/photoprocessing waste
Disposal Method: Recycler
Tons: .0120
Facility County: San Bernardino

Gepaid: CAL000115456
Contact: ROBERT C HILLIARD
Telephone: 0000000000
Facility Addr2: Not reported
Mailing Name: Not reported
Mailing Address: 410 ORANGE ST
Mailing City,St,Zip: REDLANDS, CA 923740000
Gen County: San Bernardino
TSD EPA ID: CAD981402522
TSD County: Kern
Waste Category: Not reported
Disposal Method: Recycler
Tons: .0145
Facility County: San Bernardino

---

59 **CITRUS VILLAGE TOWING** **HIST UST** **U001575500**
418 ORANGE ST **N/A**
REDLANDS, CA 92374

HIST UST:
Region: STATE
Facility ID: 00000064263
Facility Type: Other
Other Type: TOWING
Total Tanks: 0005
Contact Name: DAN MADDEN
Telephone: 7147933629
Owner Name: KEN ADAY
Owner Address: 1384 CRESTWOOD DR.
Owner City,St,Zip: REDLANDS, CA 92373

Tank Num: 001
Container Num: 1
Year Installed: Not reported
Tank Capacity: 00000000
Tank Used for: PRODUCT
Type of Fuel: UNLEADED
Tank Construction: Not reported
Leak Detection: None

Tank Num: 002
Container Num: 2
Year Installed: Not reported
Tank Capacity: 00000000
Tank Used for: PRODUCT
Type of Fuel: UNLEADED
Tank Construction: Not reported
Leak Detection: None

Tank Num: 003

CITRUS VILLAGE TOWING (Continued) **U001575500**

Container Num: 3
Year Installed: Not reported
Tank Capacity: 00000000
Tank Used for: PRODUCT
Type of Fuel: UNLEADED
Tank Construction: Not reported
Leak Detection: None

Tank Num: 004
Container Num: 4
Year Installed: Not reported
Tank Capacity: 00000000
Tank Used for: WASTE
Type of Fuel: WASTE OIL
Tank Construction: Not reported
Leak Detection: None

Tank Num: 005
Container Num: 5
Year Installed: Not reported
Tank Capacity: 00000000
Tank Used for: WASTE
Type of Fuel: WASTE OIL
Tank Construction: Not reported
Leak Detection: None

---

59 **ORANGE PLAZA CLEANERS** **SLIC** **S103888486**
450 ORANGE ST **DRYCLEANERS** **N/A**
REDLANDS, CA 92374 **San Bern. Co. Permit**
HAZNET

SLIC:

Region:	STATE
Facility Status:	**Completed - Case Closed**
Status Date:	Not reported
Global Id:	SLT8R1664149
Lead Agency:	SANTA ANA RWQCB (REGION 8)
Lead Agency Case Number:	Not reported
Latitude:	34.058860000000003
Longitude:	-117.181673
Case Type:	Cleanup Program Site
Case Worker:	MGC
Local Agency:	Not reported
RB Case Number:	SLT8R166
File Location:	Regional Board
Potential Media Affected:	Soil
Potential Contaminants of Concern:	Not reported
Site History:	Not reported

SLIC:

Type:	Soil and Groundwater
Facility Status:	Closed
Region:	8
Staff:	MGC
Substance:	MGC
Lead Agency:	MGC
Location Code:	MGC

ORANGE PLAZA CLEANERS (Continued) **S103888486**

Thomas Bros Code: MGC

DRYCLEANERS:

EPA Id:	CAL000332938
NAICS Code:	81232
NAICS Description:	Drycleaning and Laundry Services (except Coin-Operated)
SIC Code:	7211
SIC Description:	Power Laundries, Family and Commercial
Create Date:	5/23/2008 2:07:00 PM
Facility Active:	Yes
Inactive Date:	Not reported
Facility Addr2:	Not reported
Mailing Name:	Not reported
Mailing Address:	450 ORANGE ST
Mailing Address 2:	Not reported
Mailing State:	CA
Mailing Zip:	923743206
Region Code:	4
Owner Name:	BOB RAMA
Owner Address:	450 ORANGE ST
Owner Address 2:	Not reported
Owner Telephone:	9097922612
Contact Name:	BOB RAMA
Contact Address:	450 ORANGE ST
Contact Address 2:	Not reported
Contact Telephone:	9097922612

EPA Id:	CAL000244951
NAICS Code:	81232
NAICS Description:	Drycleaning and Laundry Services (except Coin-Operated)
SIC Code:	7389
SIC Description:	Business Services, NEC (apparel pressing service for the trade)
Create Date:	2/22/2002
Facility Active:	No
Inactive Date:	6/30/2006 10:14:00 AM
Facility Addr2:	Not reported
Mailing Name:	Not reported
Mailing Address:	450 ORANGE ST
Mailing Address 2:	Not reported
Mailing State:	CA
Mailing Zip:	923743206
Region Code:	4
Owner Name:	SURENDRA PATEL
Owner Address:	450 ORANGE ST
Owner Address 2:	Not reported
Owner Telephone:	9097922612
Contact Name:	SURENDRA PATEL
Contact Address:	450 ORANGE ST
Contact Address 2:	Not reported
Contact Telephone:	9097922612

EPA Id:	CAL000244951
NAICS Code:	81232
NAICS Description:	Drycleaning and Laundry Services (except Coin-Operated)
SIC Code:	7216
SIC Description:	Drycleaning Plants, Except Rug Cleaning
Create Date:	2/22/2002

ORANGE PLAZA CLEANERS (Continued) **S103888486**

Facility Active:	No
Inactive Date:	6/30/2006 10:14:00 AM
Facility Addr2:	Not reported
Mailing Name:	Not reported
Mailing Address:	450 ORANGE ST
Mailing Address 2:	Not reported
Mailing State:	CA
Mailing Zip:	923743206
Region Code:	4
Owner Name:	SURENDRA PATEL
Owner Address:	450 ORANGE ST
Owner Address 2:	Not reported
Owner Telephone:	9097922612
Contact Name:	SURENDRA PATEL
Contact Address:	450 ORANGE ST
Contact Address 2:	Not reported
Contact Telephone:	9097922612

EPA Id:	CAL000332938
NAICS Code:	81232
NAICS Description:	Drycleaning and Laundry Services (except Coin-Operated)
SIC Code:	7212
SIC Description:	Garment Pressing, and Agents for Laundries and Drycleaners
Create Date:	5/23/2008 2:07:00 PM
Facility Active:	Yes
Inactive Date:	Not reported
Facility Addr2:	Not reported
Mailing Name:	Not reported
Mailing Address:	450 ORANGE ST
Mailing Address 2:	Not reported
Mailing State:	CA
Mailing Zip:	923743206
Region Code:	4
Owner Name:	BOB RAMA
Owner Address:	450 ORANGE ST
Owner Address 2:	Not reported
Owner Telephone:	9097922612
Contact Name:	BOB RAMA
Contact Address:	450 ORANGE ST
Contact Address 2:	Not reported
Contact Telephone:	9097922612

EPA Id:	CAL000332938
NAICS Code:	81232
NAICS Description:	Drycleaning and Laundry Services (except Coin-Operated)
SIC Code:	7216
SIC Description:	Drycleaning Plants, Except Rug Cleaning
Create Date:	5/23/2008 2:07:00 PM
Facility Active:	Yes
Inactive Date:	Not reported
Facility Addr2:	Not reported
Mailing Name:	Not reported
Mailing Address:	450 ORANGE ST
Mailing Address 2:	Not reported
Mailing State:	CA
Mailing Zip:	923743206
Region Code:	4

ORANGE PLAZA CLEANERS (Continued) **S103888486**

Owner Name: BOB RAMA
Owner Address: 450 ORANGE ST
Owner Address 2: Not reported
Owner Telephone: 9097922612
Contact Name: BOB RAMA
Contact Address: 450 ORANGE ST
Contact Address 2: Not reported
Contact Telephone: 9097922612

EPA Id: CAL000332938
NAICS Code: 81232
NAICS Description: Drycleaning and Laundry Services (except Coin-Operated)
SIC Code: 7219
SIC Description: Laundry and Garment Services, NEC (except diaper service and clothing alteration and repair)
Create Date: 5/23/2008 2:07:00 PM
Facility Active: Yes
Inactive Date: Not reported
Facility Addr2: Not reported
Mailing Name: Not reported
Mailing Address: 450 ORANGE ST
Mailing Address 2: Not reported
Mailing State: CA
Mailing Zip: 923743206
Region Code: 4
Owner Name: BOB RAMA
Owner Address: 450 ORANGE ST
Owner Address 2: Not reported
Owner Telephone: 9097922612
Contact Name: BOB RAMA
Contact Address: 450 ORANGE ST
Contact Address 2: Not reported
Contact Telephone: 9097922612

EPA Id: CAL000332938
NAICS Code: 81232
NAICS Description: Drycleaning and Laundry Services (except Coin-Operated)
SIC Code: 7389
SIC Description: Business Services, NEC (apparel pressing service for the trade)
Create Date: 5/23/2008 2:07:00 PM
Facility Active: Yes
Inactive Date: Not reported
Facility Addr2: Not reported
Mailing Name: Not reported
Mailing Address: 450 ORANGE ST
Mailing Address 2: Not reported
Mailing State: CA
Mailing Zip: 923743206
Region Code: 4
Owner Name: BOB RAMA
Owner Address: 450 ORANGE ST
Owner Address 2: Not reported
Owner Telephone: 9097922612
Contact Name: BOB RAMA
Contact Address: 450 ORANGE ST
Contact Address 2: Not reported
Contact Telephone: 9097922612

ORANGE PLAZA CLEANERS (Continued) **S103888486**

EPA Id:	CAL000244951
NAICS Code:	81232
NAICS Description:	Drycleaning and Laundry Services (except Coin-Operated)
SIC Code:	7212
SIC Description:	Garment Pressing, and Agents for Laundries and Drycleaners
Create Date:	2/22/2002
Facility Active:	No
Inactive Date:	6/30/2006 10:14:00 AM
Facility Addr2:	Not reported
Mailing Name:	Not reported
Mailing Address:	450 ORANGE ST
Mailing Address 2:	Not reported
Mailing State:	CA
Mailing Zip:	923743206
Region Code:	4
Owner Name:	SURENDRA PATEL
Owner Address:	450 ORANGE ST
Owner Address 2:	Not reported
Owner Telephone:	9097922612
Contact Name:	SURENDRA PATEL
Contact Address:	450 ORANGE ST
Contact Address 2:	Not reported
Contact Telephone:	9097922612

EPA Id:	CAL000244951
NAICS Code:	81232
NAICS Description:	Drycleaning and Laundry Services (except Coin-Operated)
SIC Code:	7211
SIC Description:	Power Laundries, Family and Commercial
Create Date:	2/22/2002
Facility Active:	No
Inactive Date:	6/30/2006 10:14:00 AM
Facility Addr2:	Not reported
Mailing Name:	Not reported
Mailing Address:	450 ORANGE ST
Mailing Address 2:	Not reported
Mailing State:	CA
Mailing Zip:	923743206
Region Code:	4
Owner Name:	SURENDRA PATEL
Owner Address:	450 ORANGE ST
Owner Address 2:	Not reported
Owner Telephone:	9097922612
Contact Name:	SURENDRA PATEL
Contact Address:	450 ORANGE ST
Contact Address 2:	Not reported
Contact Telephone:	9097922612

EPA Id:	CAL000244951
NAICS Code:	81232
NAICS Description:	Drycleaning and Laundry Services (except Coin-Operated)
SIC Code:	7219
SIC Description:	Laundry and Garment Services, NEC (except diaper service and clothing alteration and repair)
Create Date:	2/22/2002
Facility Active:	No
Inactive Date:	6/30/2006 10:14:00 AM
Facility Addr2:	Not reported

ORANGE PLAZA CLEANERS (Continued) **S103888486**

Mailing Name:	Not reported
Mailing Address:	450 ORANGE ST
Mailing Address 2:	Not reported
Mailing State:	CA
Mailing Zip:	923743206
Region Code:	4
Owner Name:	SURENDRA PATEL
Owner Address:	450 ORANGE ST
Owner Address 2:	Not reported
Owner Telephone:	9097922612
Contact Name:	SURENDRA PATEL
Contact Address:	450 ORANGE ST
Contact Address 2:	Not reported
Contact Telephone:	9097922612

EPA Id:	CAL000038708
NAICS Code:	Not reported
NAICS Description:	Not reported
SIC Code:	Not reported
SIC Description:	Not reported
Create Date:	8/1/1990
Facility Active:	No
Inactive Date:	6/30/1998
Facility Addr2:	Not reported
Mailing Name:	Not reported
Mailing Address:	450 ORANGE ST # N
Mailing Address 2:	Not reported
Mailing State:	CA
Mailing Zip:	923743206
Region Code:	4
Owner Name:	RO WALTER K
Owner Address:	--
Owner Address 2:	Not reported
Owner Telephone:	0000000000
Contact Name:	--
Contact Address:	INACT PER 98VQ FINAL NOTICE
Contact Address 2:	- BATCH 4/27
Contact Telephone:	--

EPA Id:	CAL000034900
NAICS Code:	Not reported
NAICS Description:	Not reported
SIC Code:	Not reported
SIC Description:	Not reported
Create Date:	7/5/1990
Facility Active:	No
Inactive Date:	6/30/1998
Facility Addr2:	Not reported
Mailing Name:	Not reported
Mailing Address:	450 ORANGE ST # N
Mailing Address 2:	Not reported
Mailing State:	CA
Mailing Zip:	923743206
Region Code:	4
Owner Name:	RO WALTER
Owner Address:	--
Owner Address 2:	Not reported

ORANGE PLAZA CLEANERS (Continued) **S103888486**

Owner Telephone: 0000000000
Contact Name: --
Contact Address: INACT PER 98VQ FINAL NOTICE
Contact Address 2: - BATCH 4/27
Contact Telephone: --

San Bern. Co. Permit:
Region: SAN BERNARDINO
Facility ID: FA0005112
Owner: RAMA, BHARAT
Permit Number: PT0007832
Permit Category: SPECIAL GENERATOR(B)
Facility Status: ACTIVE
Expiration Date: 5/31/2011 12:00:00AM

Region: SAN BERNARDINO
Facility ID: FA0005112
Owner: RAMA, BHARAT
Permit Number: PT0007831
Permit Category: SPECIAL HANDLER
Facility Status: ACTIVE
Expiration Date: 5/31/2011 12:00:00AM

HAZNET:
Gepaid: CAL000038708
Contact: RO WALTER K
Telephone: 0000000000
Facility Addr2: Not reported
Mailing Name: Not reported
Mailing Address: 450 ORANGE ST # N
Mailing City,St,Zip: REDLANDS, CA 923743206
Gen County: San Bernardino
TSD EPA ID: CAD981397417
TSD County: Los Angeles
Waste Category: Halogenated solvents (chloroform, methyl chloride, perchloroethylene, etc.)
Disposal Method: Recycler
Tons: .0625
Facility County: San Bernardino

Gepaid: CAL000038708
Contact: --
Telephone: --
Facility Addr2: Not reported
Mailing Name: Not reported
Mailing Address: 450 ORANGE ST # N
Mailing City,St,Zip: REDLANDS, CA 923743206
Gen County: San Bernardino
TSD EPA ID: Not reported
TSD County: Los Angeles
Waste Category: Halogenated solvents (chloroform, methyl chloride, perchloroethylene, etc.)
Disposal Method: Not reported
Tons: 0
Facility County: Not reported

ORANGE PLAZA CLEANERS (Continued) **S103888486**

Gepaid:	CAL000038708
Contact:	--
Telephone:	--
Facility Addr2:	Not reported
Mailing Name:	Not reported
Mailing Address:	450 ORANGE ST # N
Mailing City,St,Zip:	REDLANDS, CA 923743206
Gen County:	San Bernardino
TSD EPA ID:	Not reported
TSD County:	Los Angeles
Waste Category:	Halogenated solvents (chloroform, methyl chloride, perchloroethylene, etc.)
Disposal Method:	Transfer Station
Tons:	0.08
Facility County:	Not reported

Gepaid:	CAL000038708
Contact:	--
Telephone:	--
Facility Addr2:	Not reported
Mailing Name:	Not reported
Mailing Address:	450 ORANGE ST # N
Mailing City,St,Zip:	REDLANDS, CA 923743206
Gen County:	San Bernardino
TSD EPA ID:	Not reported
TSD County:	Los Angeles
Waste Category:	Halogenated solvents (chloroform, methyl chloride, perchloroethylene, etc.)
Disposal Method:	Recycler
Tons:	0.1
Facility County:	Not reported

Gepaid:	CAL000038708
Contact:	RO WALTER K
Telephone:	0000000000
Facility Addr2:	Not reported
Mailing Name:	Not reported
Mailing Address:	450 ORANGE ST # N
Mailing City,St,Zip:	REDLANDS, CA 923743206
Gen County:	San Bernardino
TSD EPA ID:	CAD981397417
TSD County:	Los Angeles
Waste Category:	Halogenated solvents (chloroform, methyl chloride, perchloroethylene, etc.)
Disposal Method:	Recycler
Tons:	.2732
Facility County:	San Bernardino

Click this hyperlink while viewing on your computer to access
7 additional CA_HAZNET: record(s) in the EDR Site Report.

59 **GRIGSBY BROS** **HIST UST** **U001575502**
21 W STUART AVE **N/A**
REDLANDS, CA 92374

HIST UST:

Region:	STATE
Facility ID:	00000008401
Facility Type:	Other
Other Type:	AG SUPPLIER
Total Tanks:	0002
Contact Name:	Not reported
Telephone:	7147923730
Owner Name:	GRIGSBY BROS.
Owner Address:	21 WEST STUART AVE
Owner City,St,Zip:	REDLANDS, CA 92374
Tank Num:	001
Container Num:	1
Year Installed:	1972
Tank Capacity:	00005000
Tank Used for:	PRODUCT
Type of Fuel:	Not reported
Tank Construction:	Not reported
Leak Detection:	Stock Inventor
Tank Num:	002
Container Num:	2
Year Installed:	1974
Tank Capacity:	00010000
Tank Used for:	PRODUCT
Type of Fuel:	Not reported
Tank Construction:	Not reported
Leak Detection:	Stock Inventor

---

59 **GRIGSBY BROS.** **HIST UST** **U001575416**
21 W STUART AVE **N/A**
REDLANDS, CA 92373

HIST UST:

Region:	STATE
Facility ID:	00000060558
Facility Type:	Other
Other Type:	SUPPLIER
Total Tanks:	0000
Contact Name:	Not reported
Telephone:	7147923730
Owner Name:	JOHN M. & GARNET GRIGSBY
Owner Address:	132 TERRACINA BLVD.
Owner City,St,Zip:	REDLANDS, CA 92373
Tank Num:	001
Container Num:	1
Year Installed:	Not reported
Tank Capacity:	00001000
Tank Used for:	PRODUCT
Type of Fuel:	REGULAR
Tank Construction:	.25 inches
Leak Detection:	None
Tank Num:	002

GRIGSBY BROS. (Continued) **U001575416**

Container Num: 2
Year Installed: Not reported
Tank Capacity: 00000500
Tank Used for: PRODUCT
Type of Fuel: 06
Tank Construction: Not reported
Leak Detection: None

---

59 **INLAND CONTRACTORS, INC.** **HIST UST** **U001575503**
254 W STUART AVE **N/A**
REDLANDS, CA 92374

HIST UST:
Region: STATE
Facility ID: 00000049158
Facility Type: Other
Other Type: BUILDING CONTRACTOR
Total Tanks: 0001
Contact Name: GEORGE E. FIKRLE
Telephone: 7147933261
Owner Name: INLAND CONTRACTORS, INC.
Owner Address: 254 WEST STUART AVE.
Owner City,St,Zip: REDLANDS, CA 92374

Tank Num: 001
Container Num: 1
Year Installed: Not reported
Tank Capacity: 00000500
Tank Used for: PRODUCT
Type of Fuel: REGULAR
Tank Construction: Not reported
Leak Detection: None

---

59 **CANYON CITY TRANSFER & STORAGE** **HIST UST** **U001575498**
31 W STUART AVE **N/A**
REDLANDS, CA 92374

HIST UST:
Region: STATE
Facility ID: 00000054360
Facility Type: Other
Other Type: TRUCKING
Total Tanks: 0001
Contact Name: DAVID S. COWAN
Telephone: 7147932215
Owner Name: CANYON CITY TRANSFER & STORAGE
Owner Address: 31 W. STUART AVE.
Owner City,St,Zip: REDLANDS, CA 92374

Tank Num: 001
Container Num: 1
Year Installed: 1958
Tank Capacity: 00001000
Tank Used for: PRODUCT
Type of Fuel: REGULAR
Tank Construction: Not reported

CANYON CITY TRANSFER & STORAGE (Continued) **U001575498**

Leak Detection: Visual, Stock Inventor

---

59 **CANYON CITY TRANSFER** **CA FID UST** **S101619387**
31 W STUART AVE **SWEEPS UST** **N/A**
REDLANDS, CA 92374 **HAZNET**

CA FID UST:

Facility ID:	36009130
Regulated By:	UTNKA
Regulated ID:	00054360
Cortese Code:	Not reported
SIC Code:	Not reported
Facility Phone:	Not reported
Mail To:	Not reported
Mailing Address:	31 W STUART AVE
Mailing Address 2:	Not reported
Mailing City,St,Zip:	REDLANDS 92374
Contact:	Not reported
Contact Phone:	Not reported
DUNs Number:	Not reported
NPDES Number:	Not reported
EPA ID:	Not reported
Comments:	Not reported
Status:	Active

SWEEPS UST:

Status:	A
Comp Number:	54360
Number:	9
Board Of Equalization:	44-021209
Ref Date:	09-10-91
Act Date:	09-10-91
Created Date:	02-29-88
Tank Status:	A
Owner Tank Id:	1
Swrcb Tank Id:	36-000-054360-000001
Actv Date:	07-01-85
Capacity:	1000
Tank Use:	M.V. FUEL
Stg:	P
Content:	LEADED
Number Of Tanks:	1

HAZNET:

Gepaid:	CAC002623146
Contact:	KAREN PRESTON
Telephone:	9093354755
Facility Addr2:	Not reported
Mailing Name:	Not reported
Mailing Address:	35 CAJON ST
Mailing City,St,Zip:	REDLANDS, CA 923734746
Gen County:	San Bernardino
TSD EPA ID:	CAD982444481
TSD County:	San Bernardino
Waste Category:	Other organic solids
Disposal Method:	H010
Tons:	0.02

CANYON CITY TRANSFER (Continued) **S101619387**

Facility County: San Bernardino

Gepaid: CAC002623146
Contact: KAREN PRESTON
Telephone: 9093354755
Facility Addr2: Not reported
Mailing Name: Not reported
Mailing Address: 35 CAJON ST
Mailing City,St,Zip: REDLANDS, CA 923734746
Gen County: San Bernardino
TSD EPA ID: CAD982444481
TSD County: San Bernardino
Waste Category: Unspecified oil-containing waste
Disposal Method: H141
Tons: 0.22
Facility County: San Bernardino

Gepaid: CAC001040744
Contact: JOANIE EIDSVOOG
Telephone: 0000000000
Facility Addr2: Not reported
Mailing Name: Not reported
Mailing Address: 750 TERRADO PLAZA STE 111
Mailing City,St,Zip: COVINA, CA 917230000
Gen County: San Bernardino
TSD EPA ID: CAT080013352
TSD County: Los Angeles
Waste Category: Waste oil and mixed oil
Disposal Method: Recycler
Tons: .4587
Facility County: San Bernardino

---

59 **RETTIG MACHINE SHOP, INC.** **HIST UST** **U001575512**
205 W STUART AVE **N/A**
REDLANDS, CA 92374

HIST UST:
Region: STATE
Facility ID: 00000018297
Facility Type: Other
Other Type: MACHINE SHOP
Total Tanks: 0001
Contact Name: FRANZ RETTIG
Telephone: 7147937811
Owner Name: RETTIG MACHINE SHOP, INC.
Owner Address: 205 W. STUART AVE
Owner City,St,Zip: REDLANDS, CA 92374

Tank Num: 001
Container Num: 1
Year Installed: Not reported
Tank Capacity: 00001000
Tank Used for: PRODUCT
Type of Fuel: REGULAR
Tank Construction: Not reported
Leak Detection: None

59 RETTIG MACHINE SHOP, INC. — **CA FID UST** — **S101619393**
205 W STUART — **SWEEPS UST** — **N/A**
REDLANDS, CA 92374

CA FID UST:

Facility ID:	36008746
Regulated By:	UTNKA
Regulated ID:	00018297
Cortese Code:	Not reported
SIC Code:	Not reported
Facility Phone:	Not reported
Mail To:	Not reported
Mailing Address:	P O BOX
Mailing Address 2:	Not reported
Mailing City,St,Zip:	REDLANDS 92374
Contact:	Not reported
Contact Phone:	Not reported
DUNs Number:	Not reported
NPDES Number:	Not reported
EPA ID:	Not reported
Comments:	Not reported
Status:	Active

SWEEPS UST:

Status:	A
Comp Number:	18297
Number:	9
Board Of Equalization:	Not reported
Ref Date:	03-24-92
Act Date:	03-24-92
Created Date:	02-29-88
Tank Status:	A
Owner Tank Id:	1
Swrcb Tank Id:	36-000-018297-000001
Actv Date:	07-01-85
Capacity:	1000
Tank Use:	M.V. FUEL
Stg:	P
Content:	LEADED
Number Of Tanks:	1

---

59 REDLANDS VALLEY MEAT — **CA FID UST** — **S101591610**
523 ORANGE ST — **SWEEPS UST** — **N/A**
REDLANDS, CA 92373

CA FID UST:

Facility ID:	36008493
Regulated By:	UTNKA
Regulated ID:	Not reported
Cortese Code:	Not reported
SIC Code:	Not reported
Facility Phone:	Not reported
Mail To:	Not reported
Mailing Address:	523 ORANGE ST
Mailing Address 2:	Not reported
Mailing City,St,Zip:	REDLANDS 92373
Contact:	Not reported
Contact Phone:	Not reported
DUNs Number:	Not reported

REDLANDS VALLEY MEAT (Continued) **S101591610**

NPDES Number: Not reported
EPA ID: Not reported
Comments: Not reported
Status: Active

SWEEPS UST:
Status: A
Comp Number: 9465
Number: 9
Board Of Equalization: 44-020200
Ref Date: 03-24-92
Act Date: 03-24-92
Created Date: 09-07-88
Tank Status: A
Owner Tank Id: Not reported
Swrcb Tank Id: 36-000-009465-000001
Actv Date: 09-07-88
Capacity: 1
Tank Use: UNKNOWN
Stg: P
Content: UNKNOWN
Number Of Tanks: 1

---

59 **VONS #1734 - REDLANDS** **San Bern. Co. Permit** **S106911174**
522 N ORANGE ST **N/A**
REDLANDS, CA 92374

San Bern. Co. Permit:
Region: SAN BERNARDINO
Facility ID: FA0007165
Owner: THE VONS COMPANIES, INC
Permit Number: PT0004108
Permit Category: HAZMAT HANDLER- 100+ EMPLOYEES
Facility Status: ACTIVE
Expiration Date: 2/28/2011 12:00:00AM

Region: SAN BERNARDINO
Facility ID: FA0007165
Owner: THE VONS COMPANIES, INC
Permit Number: PT0004106
Permit Category: LIMITED QUANTITY GENERATOR(B)
Facility Status: ACTIVE
Expiration Date: 2/28/2011 12:00:00AM

---

59 **MICHAEL A. KOHOURY** **HIST UST** **U001575443**
604 ORANGE ST **N/A**
REDLANDS, CA 92373

HIST UST:
Region: STATE
Facility ID: 00000039435
Facility Type: Gas Station
Other Type: Not reported
Total Tanks: 0004
Contact Name: Not reported
Telephone: 7147926115

MICHAEL A. KOHOURY (Continued) **U001575443**

Owner Name: MOBIL OIL CORPORATION
Owner Address: 612 S. FLOWER STREET
Owner City,St,Zip: LOS ANGELES, CA 90017

Tank Num: 001
Container Num: 1
Year Installed: Not reported
Tank Capacity: 00012000
Tank Used for: PRODUCT
Type of Fuel: UNLEADED
Tank Construction: Not reported
Leak Detection: Stock Inventor

Tank Num: 002
Container Num: 2
Year Installed: Not reported
Tank Capacity: 00008000
Tank Used for: PRODUCT
Type of Fuel: REGULAR
Tank Construction: Not reported
Leak Detection: Stock Inventor

Tank Num: 003
Container Num: 3
Year Installed: Not reported
Tank Capacity: 00006000
Tank Used for: PRODUCT
Type of Fuel: REGULAR
Tank Construction: Not reported
Leak Detection: Stock Inventor

Tank Num: 004
Container Num: 4
Year Installed: Not reported
Tank Capacity: 00000280
Tank Used for: WASTE
Type of Fuel: WASTE OIL
Tank Construction: Not reported
Leak Detection: Stock Inventor

---

59 **MOBIL #08-EV5** **HIST CORTESE** **S103943744**
604 ORANGE ST **LUST** **N/A**
REDLANDS, CA 92373

CORTESE:
Region: CORTESE
Facility County Code: 36
Reg By: LTNKA
Reg Id: 083600252T

LUST:
Region: STATE
Global Id: T0607100031
Latitude: 34.060659
Longitude: -117.1825269
Case Type: LUST Cleanup Site
Status: Completed - Case Closed

MOBIL #08-EV5 (Continued) **S103943744**

Status Date:	1988-07-11 00:00:00
Lead Agency:	SAN BERNARDINO COUNTY LOP
Case Worker:	CR2
Local Agency:	SAN BERNARDINO COUNTY LOP
RB Case Number:	083600252T
LOC Case Number:	87033
File Location:	Local Agency
Potential Media Affect:	Soil
Potential Contaminants of Concern:	Gasoline
Site History:	Not reported

LUST REG 8:

Region:	8
County:	San Bernardino
Regional Board:	Santa Ana Region
Facility Status:	Case Closed
Case Number:	083600252T
Local Case Num:	87033
Case Type:	Soil only
Substance:	Regular Gasoline
Qty Leaked:	Not reported
Abate Method:	Not reported
Cross Street:	HIGH
Enf Type:	CLOS
Funding:	Not reported
How Discovered:	Tank Test
How Stopped:	Not reported
Leak Cause:	UNK
Leak Source:	Tank
Global ID:	T0607100031
How Stopped Date:	Not reported
Enter Date:	12/31/1986
Review Date:	Not reported
Prelim Assess:	Not reported
Discover Date:	5/27/1986
Enforcement Date:	Not reported
Close Date:	7/11/1988
Workplan:	Not reported
Pollution Char:	8/25/1987
Remed Plan:	Not reported
Remed Action:	Not reported
Monitoring:	Not reported
Enter Date:	12/31/1986
GW Qualifies:	Not reported
Soil Qualifies:	Not reported
Operator:	Not reported
Facility Contact:	Not reported
Interim:	Not reported
Oversite Program:	LUST
Latitude:	34.0607605
Longitude:	-117.1824405
MTBE Date:	Not reported
Max MTBE GW:	Not reported
MTBE Concentration:	0
Max MTBE Soil:	Not reported
MTBE Fuel:	1
MTBE Tested:	Site NOT Tested for MTBE.Includes Unknown and Not Analyzed.

MOBIL #08-EV5 (Continued) **S103943744**

MTBE Class: *
Staff: RS
Staff Initials: CR2
Lead Agency: Local Agency
Local Agency: 36000L
Hydr Basin #: UPPER SANTA ANA VALL
Beneficial: Not reported
Priority: Not reported
Cleanup Fund Id: Not reported
Work Suspended: Not reported
Summary: Not reported

---

59 **KHOURY'S MOBIL** **HIST UST** **U001575433**
604 ORANGE ST **N/A**
REDLANDS, CA 92373

HIST UST:
Region: STATE
Facility ID: 00000037558
Facility Type: Gas Station
Other Type: Not reported
Total Tanks: 0003
Contact Name: MICHAEL KHOURY
Telephone: 7147926115
Owner Name: MICHAEL A. KHOURY
Owner Address: 604 ORANGE ST.
Owner City,St,Zip: REDLANDS, CA 92373

Tank Num: 001
Container Num: 3
Year Installed: Not reported
Tank Capacity: 00026000
Tank Used for: PRODUCT
Type of Fuel: UNLEADED
Tank Construction: Not reported
Leak Detection: None

Tank Num: 002
Container Num: 2
Year Installed: Not reported
Tank Capacity: 00000000
Tank Used for: PRODUCT
Type of Fuel: REGULAR
Tank Construction: Not reported
Leak Detection: None

Tank Num: 003
Container Num: 1
Year Installed: Not reported
Tank Capacity: 00000000
Tank Used for: PRODUCT
Type of Fuel: PREMIUM
Tank Construction: Not reported
Leak Detection: None

59 **CHIPOTLE MEXICAN GRILL #215**
635 ORANGE ST
REDLANDS, CA 92374

San Bern. Co. Permit **S109598516**
N/A

San Bern. Co. Permit:

Region:	SAN BERNARDINO
Facility ID:	FA0012362
Owner:	CHIPOTLE MEXICAN GRILL
Permit Number:	PT0021657
Permit Category:	BULK CO2 AT RETAIL FOOD FACILITIES
Facility Status:	ACTIVE
Expiration Date:	5/31/2010 12:00:00AM

---

59 **SALERNOS SERVICENTER**
609 3RD ST
REDLANDS, CA 92373

RCRA-SQG **1000217141**
FINDS **CAD059279976**
HAZNET

RCRA-SQG:

Date form received by agency:	01/24/1986
Facility name:	SALERNOS SERVICENTER
Facility address:	609 3RD ST REDLANDS, CA 92373
EPA ID:	CAD059279976
Mailing address:	PO BOX 869 REDLANDS, CA 92373
Contact:	ENVIRONMENTAL MANAGER
Contact address:	609 THIRD ST REDLANDS, CA 92373
Contact country:	US
Contact telephone:	(714) 792-7122
Contact email:	Not reported
EPA Region:	09
Classification:	Small Small Quantity Generator
Description:	Handler: generates more than 100 and less than 1000 kg of hazardous waste during any calendar month and accumulates less than 6000 kg of hazardous waste at any time; or generates 100 kg or less of hazardous waste during any calendar month, and accumulates more than 1000 kg of hazardous waste at any time

Owner/Operator Summary:

Owner/operator name:	ROBER SALERNO
Owner/operator address:	NOT REQUIRED NOT REQUIRED, ME 99999
Owner/operator country:	Not reported
Owner/operator telephone:	(415) 555-1212
Legal status:	Private
Owner/Operator Type:	Owner
Owner/Op start date:	Not reported
Owner/Op end date:	Not reported

Owner/operator name:	NOT REQUIRED
Owner/operator address:	NOT REQUIRED NOT REQUIRED, ME 99999
Owner/operator country:	Not reported
Owner/operator telephone:	(415) 555-1212
Legal status:	Private
Owner/Operator Type:	Operator
Owner/Op start date:	Not reported
Owner/Op end date:	Not reported

SALERNOS SERVICENTER (Continued) **1000217141**

Handler Activities Summary:

U.S. importer of hazardous waste:	No
Mixed waste (haz. and radioactive):	Unknown
Recycler of hazardous waste:	No
Transporter of hazardous waste:	No
Treater, storer or disposer of HW:	No
Underground injection activity:	No
On-site burner exemption:	No
Furnace exemption:	No
Used oil fuel burner:	No
Used oil processor:	No
User oil refiner:	No
Used oil fuel marketer to burner:	No
Used oil Specification marketer:	No
Used oil transfer facility:	No
Used oil transporter:	No
Off-site waste receiver:	Verified to be non-commercial

Violation Status: No violations found

FINDS:

Registry ID: 110002652148

Environmental Interest/Information System

RCRAInfo is a national information system that supports the Resource Conservation and Recovery Act (RCRA) program through the tracking of events and activities related to facilities that generate, transport, and treat, store, or dispose of hazardous waste. RCRAInfo allows RCRA program staff to track the notification, permit, compliance, and corrective action activities required under RCRA.

ICIS (Integrated Compliance Information System) is the Integrated Compliance Information System and provides a database that, when complete, will contain integrated Enforcement and Compliance information across most of EPA's programs. The vision for ICIS is to replace EPA's independent databases that contain Enforcement data with a single repository for that information. Currently, ICIS contains all Federal Administrative and Judicial enforcement actions. This information is maintained in ICIS by EPA in the Regional offices and it Headquarters. A future release of ICIS will replace the Permit Compliance System (PCS) which supports the NPDES and will integrate that information with Federal actions already in the system. ICIS also has the capability to track other activities occurring in the Region that support Compliance and Enforcement programs. These include; Incident Tracking, Compliance Assistance, and Compliance Monitoring.

HAZNET:

Gepaid:	CAD059279976
Contact:	Not reported
Telephone:	0000000000
Facility Addr2:	Not reported
Mailing Name:	Not reported
Mailing Address:	609 3RD ST
Mailing City,St,Zip:	REDLANDS, CA 923730000
Gen County:	San Bernardino

SALERNOS SERVICENTER (Continued) **1000217141**

TSD EPA ID: CAL000113451
TSD County: Los Angeles
Waste Category: Unspecified organic liquid mixture
Disposal Method: Transfer Station
Tons: 1.1884
Facility County: San Bernardino

Gepaid: CAD059279976
Contact: Not reported
Telephone: 0000000000
Facility Addr2: Not reported
Mailing Name: Not reported
Mailing Address: 609 3RD ST
Mailing City,St,Zip: REDLANDS, CA 923730000
Gen County: San Bernardino
TSD EPA ID: CAL000113451
TSD County: Los Angeles
Waste Category: Unspecified organic liquid mixture
Disposal Method: Transfer Station
Tons: 1.2926
Facility County: San Bernardino

Gepaid: CAD059279976
Contact: Not reported
Telephone: 0000000000
Facility Addr2: Not reported
Mailing Name: Not reported
Mailing Address: 609 3RD ST
Mailing City,St,Zip: REDLANDS, CA 923730000
Gen County: San Bernardino
TSD EPA ID: CAL000113451
TSD County: Los Angeles
Waste Category: Unspecified organic liquid mixture
Disposal Method: Transfer Station
Tons: .9591
Facility County: San Bernardino

Gepaid: CAD059279976
Contact: Not reported
Telephone: 0000000000
Facility Addr2: Not reported
Mailing Name: Not reported
Mailing Address: 609 3RD ST
Mailing City,St,Zip: REDLANDS, CA 923730000
Gen County: San Bernardino
TSD EPA ID: CAD099452708
TSD County: Los Angeles
Waste Category: Unspecified organic liquid mixture
Disposal Method: Transfer Station
Tons: .3753
Facility County: San Bernardino

Gepaid: CAD059279976
Contact: Not reported
Telephone: 0000000000
Facility Addr2: Not reported
Mailing Name: Not reported

SALERNOS SERVICENTER (Continued) **1000217141**

Mailing Address: 609 3RD ST
Mailing City,St,Zip: REDLANDS, CA 923730000
Gen County: San Bernardino
TSD EPA ID: CAL000113451
TSD County: Los Angeles
Waste Category: Unspecified organic liquid mixture
Disposal Method: Transfer Station
Tons: .3961
Facility County: San Bernardino

Click this hyperlink while viewing on your computer to access
9 additional CA_HAZNET: record(s) in the EDR Site Report.

---

59 SALERNO'S SERVICENTER **CA FID UST** **S101591285**
609 THIRD ST **SWEEPS UST** **N/A**
REDLANDS, CA 92374 **San Bern. Co. Permit**

CA FID UST:
Facility ID: 36003682
Regulated By: UTNKA
Regulated ID: Not reported
Cortese Code: Not reported
SIC Code: Not reported
Facility Phone: Not reported
Mail To: Not reported
Mailing Address: 609 THIRD ST
Mailing Address 2: Not reported
Mailing City,St,Zip: REDLANDS 92374
Contact: Not reported
Contact Phone: Not reported
DUNs Number: Not reported
NPDES Number: Not reported
EPA ID: Not reported
Comments: Not reported
Status: Active

SWEEPS UST:
Status: A
Comp Number: 9958
Number: 1
Board Of Equalization: 44-020236
Ref Date: 03-24-92
Act Date: 03-24-92
Created Date: 09-16-88
Tank Status: A
Owner Tank Id: Not reported
Swrcb Tank Id: 36-000-009958-000001
Actv Date: 09-16-88
Capacity: 1
Tank Use: UNKNOWN
Stg: P
Content: UNKNOWN
Number Of Tanks: 1

San Bern. Co. Permit:
Region: SAN BERNARDINO
Facility ID: FA0005871

SALERNO'S SERVICENTER (Continued) **S101591285**

Owner: SALERNO, ROBERT F.
Permit Number: PT0002673
Permit Category: SPECIAL GENERATOR(B)
Facility Status: ACTIVE
Expiration Date: 5/31/2011 12:00:00AM

Region: SAN BERNARDINO
Facility ID: FA0005871
Owner: SALERNO, ROBERT F.
Permit Number: PT0002672
Permit Category: SPECIAL HANDLER
Facility Status: ACTIVE
Expiration Date: 5/31/2011 12:00:00AM

---

59 **REIDS HONDA DOCTOR** **RCRA-SQG** **1000596914**
345 W PEARL **FINDS** **CAD983609033**
REDLANDS, CA 92373

RCRA-SQG:
Date form received by agency: 10/21/1991
Facility name: REIDS HONDA DOCTOR
Facility address: 345 W PEARL
REDLANDS, CA 92373
EPA ID: CAD983609033
Contact: JAN GUSTAFASSON
Contact address: 345 W PEARL
REDLANDS, CA 92373
Contact country: US
Contact telephone: (714) 793-7805
Contact email: Not reported
EPA Region: 09
Classification: Small Small Quantity Generator
Description: Handler: generates more than 100 and less than 1000 kg of hazardous waste during any calendar month and accumulates less than 6000 kg of hazardous waste at any time; or generates 100 kg or less of hazardous waste during any calendar month, and accumulates more than 1000 kg of hazardous waste at any time

Owner/Operator Summary:
Owner/operator name: NOT REQUIRED
Owner/operator address: NOT REQUIRED
NOT REQUIRED, ME 99999
Owner/operator country: Not reported
Owner/operator telephone: (415) 555-1212
Legal status: Private
Owner/Operator Type: Owner
Owner/Op start date: Not reported
Owner/Op end date: Not reported

Handler Activities Summary:
U.S. importer of hazardous waste: No
Mixed waste (haz. and radioactive): Unknown
Recycler of hazardous waste: No
Transporter of hazardous waste: No
Treater, storer or disposer of HW: No
Underground injection activity: No
On-site burner exemption: No

REIDS HONDA DOCTOR (Continued) **1000596914**

Furnace exemption: No
Used oil fuel burner: No
Used oil processor: No
User oil refiner: No
Used oil fuel marketer to burner: No
Used oil Specification marketer: No
Used oil transfer facility: No
Used oil transporter: No
Off-site waste receiver: Verified to be non-commercial

Violation Status: No violations found

FINDS:

Registry ID: 110002863330

Environmental Interest/Information System
RCRAInfo is a national information system that supports the Resource Conservation and Recovery Act (RCRA) program through the tracking of events and activities related to facilities that generate, transport, and treat, store, or dispose of hazardous waste. RCRAInfo allows RCRA program staff to track the notification, permit, compliance, and corrective action activities required under RCRA.

---

60 **JJJ PROPERTIES TRUST** **UST** **U003784656**
457 NEW YORK ST **N/A**
REDLANDS, CA 92373

UST:
Global ID: 14555
Latitude: 34.058250000000001
Longitude: -117.19571000000001

---

60 **GREEN SANDBLASTING/DEV CO** **CA FID UST** **S101591579**
457 NEW YORK ST **SWEEPS UST** **N/A**
REDLANDS, CA 92373

CA FID UST:
Facility ID: 36008441
Regulated By: UTNKA
Regulated ID: Not reported
Cortese Code: Not reported
SIC Code: Not reported
Facility Phone: Not reported
Mail To: Not reported
Mailing Address: 457 NEW YORK ST
Mailing Address 2: Not reported
Mailing City,St,Zip: REDLANDS 92373
Contact: Not reported
Contact Phone: Not reported
DUNs Number: Not reported
NPDES Number: Not reported
EPA ID: Not reported
Comments: Not reported
Status: Active

GREEN SANDBLASTING/DEV CO (Continued) **S101591579**

SWEEPS UST:

Status:	A
Comp Number:	8499
Number:	9
Board Of Equalization:	44-020067
Ref Date:	03-24-92
Act Date:	03-24-92
Created Date:	09-14-88
Tank Status:	A
Owner Tank Id:	Not reported
Swrcb Tank Id:	36-000-008499-000001
Actv Date:	09-14-88
Capacity:	1
Tank Use:	UNKNOWN
Stg:	P
Content:	UNKNOWN
Number Of Tanks:	2

Status:	A
Comp Number:	8499
Number:	9
Board Of Equalization:	44-020067
Ref Date:	03-24-92
Act Date:	03-24-92
Created Date:	09-14-88
Tank Status:	A
Owner Tank Id:	Not reported
Swrcb Tank Id:	36-000-008499-000002
Actv Date:	09-14-88
Capacity:	1
Tank Use:	UNKNOWN
Stg:	P
Content:	UNKNOWN
Number Of Tanks:	Not reported

---

60 **TOP TRANSMISSIONS** **RCRA-SQG** **1000134636**
860 W REDLANDS BLVD A1 **FINDS** **CAD982323453**
REDLANDS, CA 92373

RCRA-SQG:

Date form received by agency:	02/09/1988
Facility name:	TOP TRANSMISSIONS
Facility address:	860 W REDLANDS BLVD A1 REDLANDS, CA 92373
EPA ID:	CAD982323453
Mailing address:	W REDLANDS BLVD A1 REDLANDS, CA 92373
Contact:	ENVIRONMENTAL MANAGER
Contact address:	860 W REDLANDS BLVD A1 REDLANDS, CA 92373
Contact country:	US
Contact telephone:	(714) 793-8706
Contact email:	Not reported
EPA Region:	09
Classification:	Small Small Quantity Generator
Description:	Handler: generates more than 100 and less than 1000 kg of hazardous waste during any calendar month and accumulates less than 6000 kg of

TOP TRANSMISSIONS (Continued) **1000134636**

hazardous waste at any time; or generates 100 kg or less of hazardous waste during any calendar month, and accumulates more than 1000 kg of hazardous waste at any time

Owner/Operator Summary:

Owner/operator name:	HERB HERDWICK
Owner/operator address:	NOT REQUIRED NOT REQUIRED, ME 99999
Owner/operator country:	Not reported
Owner/operator telephone:	(415) 555-1212
Legal status:	Private
Owner/Operator Type:	Owner
Owner/Op start date:	Not reported
Owner/Op end date:	Not reported

Owner/operator name:	NOT REQUIRED
Owner/operator address:	NOT REQUIRED NOT REQUIRED, ME 99999
Owner/operator country:	Not reported
Owner/operator telephone:	(415) 555-1212
Legal status:	Private
Owner/Operator Type:	Operator
Owner/Op start date:	Not reported
Owner/Op end date:	Not reported

Handler Activities Summary:

U.S. importer of hazardous waste:	No
Mixed waste (haz. and radioactive):	Unknown
Recycler of hazardous waste:	No
Transporter of hazardous waste:	No
Treater, storer or disposer of HW:	No
Underground injection activity:	No
On-site burner exemption:	No
Furnace exemption:	No
Used oil fuel burner:	No
Used oil processor:	No
User oil refiner:	No
Used oil fuel marketer to burner:	No
Used oil Specification marketer:	No
Used oil transfer facility:	No
Used oil transporter:	No
Off-site waste receiver:	Verified to be non-commercial

Violation Status: No violations found

FINDS:

Registry ID: 110002794511

Environmental Interest/Information System

RCRAInfo is a national information system that supports the Resource Conservation and Recovery Act (RCRA) program through the tracking of events and activities related to facilities that generate, transport, and treat, store, or dispose of hazardous waste. RCRAInfo allows RCRA program staff to track the notification, permit, compliance, and corrective action activities required under RCRA.

60 MOBIL OIL — **CA FID UST** — **S101591774**
1005 W REDLANDS — **SWEEPS UST** — **N/A**
REDLANDS, CA 92373

CA FID UST:

Facility ID:	36008969
Regulated By:	UTNKA
Regulated ID:	00039434
Cortese Code:	Not reported
SIC Code:	Not reported
Facility Phone:	Not reported
Mail To:	Not reported
Mailing Address:	1005 W REDLANDS
Mailing Address 2:	Not reported
Mailing City,St,Zip:	REDLANDS 92373
Contact:	Not reported
Contact Phone:	Not reported
DUNs Number:	Not reported
NPDES Number:	Not reported
EPA ID:	Not reported
Comments:	Not reported
Status:	Active

SWEEPS UST:

Status:	A
Comp Number:	39434
Number:	9
Board Of Equalization:	44-000400
Ref Date:	07-28-92
Act Date:	07-28-92
Created Date:	02-29-88
Tank Status:	A
Owner Tank Id:	1
Swrcb Tank Id:	36-000-039434-000001
Actv Date:	08-24-88
Capacity:	10000
Tank Use:	M.V. FUEL
Stg:	P
Content:	REG UNLEADED
Number Of Tanks:	4

Status:	A
Comp Number:	39434
Number:	9
Board Of Equalization:	44-000400
Ref Date:	07-28-92
Act Date:	07-28-92
Created Date:	02-29-88
Tank Status:	A
Owner Tank Id:	2
Swrcb Tank Id:	36-000-039434-000002
Actv Date:	08-24-88
Capacity:	8000
Tank Use:	M.V. FUEL
Stg:	P
Content:	LEADED
Number Of Tanks:	Not reported

Status:	A

MOBIL OIL (Continued) **S101591774**

Comp Number:	39434
Number:	9
Board Of Equalization:	44-000400
Ref Date:	07-28-92
Act Date:	07-28-92
Created Date:	02-29-88
Tank Status:	A
Owner Tank Id:	3
Swrcb Tank Id:	36-000-039434-000003
Actv Date:	08-24-88
Capacity:	6000
Tank Use:	M.V. FUEL
Stg:	P
Content:	REG UNLEADED
Number Of Tanks:	Not reported

Status:	A
Comp Number:	39434
Number:	9
Board Of Equalization:	44-000400
Ref Date:	07-28-92
Act Date:	07-28-92
Created Date:	02-29-88
Tank Status:	A
Owner Tank Id:	4
Swrcb Tank Id:	36-000-039434-000004
Actv Date:	08-24-88
Capacity:	280
Tank Use:	OIL
Stg:	W
Content:	WASTE OIL
Number Of Tanks:	Not reported

---

60 **2195683** **HIST UST** **U001575494**
1005 W REDLANDS BLVD **N/A**
REDLANDS, CA 92373

HIST UST:

Region:	STATE
Facility ID:	00000039434
Facility Type:	Gas Station
Other Type:	Not reported
Total Tanks:	0004
Contact Name:	CHANG JUNG LIN 08-65
Telephone:	7147935304
Owner Name:	MOBIL OIL CORPORATION
Owner Address:	612 S. FLOWER STREET
Owner City,St,Zip:	LOS ANGELES, CA 90017

Tank Num:	001
Container Num:	1
Year Installed:	Not reported
Tank Capacity:	00010000
Tank Used for:	PRODUCT
Type of Fuel:	UNLEADED
Tank Construction:	Not reported
Leak Detection:	Stock Inventor

2195683 (Continued) **U001575494**

Tank Num: 002
Container Num: 2
Year Installed: Not reported
Tank Capacity: 00008000
Tank Used for: PRODUCT
Type of Fuel: REGULAR
Tank Construction: Not reported
Leak Detection: Stock Inventor

Tank Num: 003
Container Num: 3
Year Installed: Not reported
Tank Capacity: 00006000
Tank Used for: PRODUCT
Type of Fuel: PREMIUM
Tank Construction: Not reported
Leak Detection: Stock Inventor

Tank Num: 004
Container Num: 4
Year Installed: Not reported
Tank Capacity: 00000280
Tank Used for: WASTE
Type of Fuel: WASTE OIL
Tank Construction: Not reported
Leak Detection: Stock Inventor

---

60 **BILL YOUNG'S MINI-MART** **UST** **U003971281**
1005 W REDLANDS BLVD **San Bern. Co. Permit** **N/A**
REDLANDS, CA 92373

UST:
Global ID: 14795
Latitude: 34.059049999999999
Longitude: -117.19426

San Bern. Co. Permit:
Region: SAN BERNARDINO
Facility ID: FA0001479
Owner: YOUNG, WILLIAM S
Permit Number: PT0011581
Permit Category: UST OWNERSHIP/OPERATING PERMIT (PER UST)
Facility Status: INACTIVE
Expiration Date: 7/31/2000 12:00:00AM

Region: SAN BERNARDINO
Facility ID: FA0001479
Owner: YOUNG, WILLIAM S
Permit Number: PT0011582
Permit Category: UST OWNERSHIP/OPERATING PERMIT (PER UST)
Facility Status: INACTIVE
Expiration Date: 7/31/2000 12:00:00AM

Region: SAN BERNARDINO
Facility ID: FA0001479
Owner: YOUNG, WILLIAM S
Permit Number: PT0011583

BILL YOUNG'S MINI-MART (Continued) **U003971281**

Permit Category: UST OWNERSHIP/OPERATING PERMIT (PER UST)
Facility Status: INACTIVE
Expiration Date: 7/31/2000 12:00:00AM

Region: SAN BERNARDINO
Facility ID: FA0001479
Owner: YOUNG, WILLIAM S
Permit Number: PT0011584
Permit Category: UST OWNERSHIP/OPERATING PERMIT (PER UST)
Facility Status: INACTIVE
Expiration Date: 7/31/2000 12:00:00AM

Region: SAN BERNARDINO
Facility ID: FA0001479
Owner: YOUNG, WILLIAM S
Permit Number: PT0002705
Permit Category: HAZMAT HANDLER - UST ONLY
Facility Status: INACTIVE
Expiration Date: 7/31/2000 12:00:00AM

---

60 **LIN'S GAS & MINI-MART** **HIST UST** **U001575438**
1005 W REDLANDS BLVD **N/A**
REDLANDS, CA 92373

HIST UST:
Region: STATE
Facility ID: 00000052251
Facility Type: Gas Station
Other Type: Not reported
Total Tanks: 0003
Contact Name: Not reported
Telephone: 7147935304
Owner Name: LIN, CHENG JUNG
Owner Address: 1324 STILLMAN ST. #108
Owner City,St,Zip: REDLANDS, CA 92373

Tank Num: 001
Container Num: 1
Year Installed: Not reported
Tank Capacity: 00004000
Tank Used for: PRODUCT
Type of Fuel: PREMIUM
Tank Construction: Not reported
Leak Detection: Stock Inventor

Tank Num: 002
Container Num: 2
Year Installed: Not reported
Tank Capacity: 00005000
Tank Used for: PRODUCT
Type of Fuel: UNLEADED
Tank Construction: Not reported
Leak Detection: Stock Inventor

Tank Num: 003
Container Num: 3
Year Installed: Not reported
Tank Capacity: 00005000

LIN'S GAS & MINI-MART (Continued) **U001575438**

Tank Used for: PRODUCT
Type of Fuel: REGULAR
Tank Construction: Not reported
Leak Detection: Stock Inventor

---

60 **BRONCS TOWING** **San Bern. Co. Permit** **S110169008**
1083 W PARK AVE **N/A**
REDLANDS, CA 92373

San Bern. Co. Permit:
Region: SAN BERNARDINO
Facility ID: FA0013065
Owner: BRONCS TOWING
Permit Number: PT0022965
Permit Category: SPECIAL GENERATOR(B)
Facility Status: ACTIVE
Expiration Date: 3/31/2011 12:00:00AM

Region: SAN BERNARDINO
Facility ID: FA0013065
Owner: BRONCS TOWING
Permit Number: PT0022964
Permit Category: SPECIAL HANDLER
Facility Status: ACTIVE
Expiration Date: 3/31/2011 12:00:00AM

---

60 **DEVCO** **San Bern. Co. Permit** **S104765786**
1045 W PARK AVE **N/A**
REDLANDS, CA 92373

San Bern. Co. Permit:
Region: SAN BERNARDINO
Facility ID: FA0002708
Owner: VEIRS, DOUGLAS
Permit Number: PT0007078
Permit Category: SPECIAL HANDLER
Facility Status: INACTIVE
Expiration Date: 5/31/2010 12:00:00AM

Region: SAN BERNARDINO
Facility ID: FA0002708
Owner: VEIRS, DOUGLAS
Permit Number: PT0007079
Permit Category: SPECIAL GENERATOR(B)
Facility Status: INACTIVE
Expiration Date: 5/31/2010 12:00:00AM

60 **C-KEVARI CONTRACTOR** **HIST UST** **U001575390**
1045 W PARK AVE **N/A**
REDLANDS, CA 92373

HIST UST:

Region:	STATE
Facility ID:	00000042526
Facility Type:	Other
Other Type:	CONTRACTOR
Total Tanks:	0003
Contact Name:	Not reported
Telephone:	7147925652
Owner Name:	CLIFFORD KEVARI
Owner Address:	1119 E 36TH ST
Owner City,St,Zip:	SAN BERNARDINO, CA 92404

Tank Num:	001
Container Num:	1
Year Installed:	1979
Tank Capacity:	00000940
Tank Used for:	PRODUCT
Type of Fuel:	UNLEADED
Tank Construction:	1/4 inches
Leak Detection:	Stock Inventor

Tank Num:	002
Container Num:	2
Year Installed:	Not reported
Tank Capacity:	00000450
Tank Used for:	PRODUCT
Type of Fuel:	DIESEL
Tank Construction:	12 gauge
Leak Detection:	Stock Inventor

Tank Num:	003
Container Num:	3
Year Installed:	Not reported
Tank Capacity:	00000950
Tank Used for:	PRODUCT
Type of Fuel:	DIESEL
Tank Construction:	12 gauge
Leak Detection:	Stock Inventor

---

60 **BENJARONG THAI CUISINE** **San Bern. Co. Permit** **S109598425**
499 NEW YORK ST **N/A**
REDLANDS, CA 92373

San Bern. Co. Permit:

Region:	SAN BERNARDINO
Facility ID:	FA0012487
Owner:	BENJARONG THAI CUISINE
Permit Number:	PT0021797
Permit Category:	BULK CO2 AT RETAIL FOOD FACILITIES
Facility Status:	ACTIVE
Expiration Date:	5/31/2010 12:00:00AM

60 BARNETTS AUTO ELECTRIC — **RCRA-SQG, FINDS, HAZNET** — **1000314420, CAD067650952**
1109 W REDLANDS BLVD
REDLANDS, CA 92373

RCRA-SQG:

Date form received by agency:	01/24/1986
Facility name:	BARNETTS AUTO ELECTRIC
Facility address:	1109 W REDLANDS BLVD REDLANDS, CA 92373
EPA ID:	CAD067650952
Contact:	ENVIRONMENTAL MANAGER
Contact address:	1109 W REDLANDS BLVD REDLANDS, CA 92373
Contact country:	US
Contact telephone:	(714) 792-3425
Contact email:	Not reported
EPA Region:	09
Classification:	Small Small Quantity Generator
Description:	Handler: generates more than 100 and less than 1000 kg of hazardous waste during any calendar month and accumulates less than 6000 kg of hazardous waste at any time; or generates 100 kg or less of hazardous waste during any calendar month, and accumulates more than 1000 kg of hazardous waste at any time

Owner/Operator Summary:

Owner/operator name:	HARRY BIRKBECK
Owner/operator address:	NOT REQUIRED NOT REQUIRED, ME 99999
Owner/operator country:	Not reported
Owner/operator telephone:	(415) 555-1212
Legal status:	Private
Owner/Operator Type:	Owner
Owner/Op start date:	Not reported
Owner/Op end date:	Not reported

Owner/operator name:	NOT REQUIRED
Owner/operator address:	NOT REQUIRED NOT REQUIRED, ME 99999
Owner/operator country:	Not reported
Owner/operator telephone:	(415) 555-1212
Legal status:	Private
Owner/Operator Type:	Operator
Owner/Op start date:	Not reported
Owner/Op end date:	Not reported

Handler Activities Summary:

U.S. importer of hazardous waste:	No
Mixed waste (haz. and radioactive):	Unknown
Recycler of hazardous waste:	No
Transporter of hazardous waste:	No
Treater, storer or disposer of HW:	No
Underground injection activity:	No
On-site burner exemption:	No
Furnace exemption:	No
Used oil fuel burner:	No
Used oil processor:	No
User oil refiner:	No
Used oil fuel marketer to burner:	No

BARNETTS AUTO ELECTRIC (Continued) **1000314420**

Used oil Specification marketer: No
Used oil transfer facility: No
Used oil transporter: No
Off-site waste receiver: Verified to be non-commercial

Violation Status: No violations found

FINDS:

Registry ID: 110002655270

Environmental Interest/Information System
RCRAInfo is a national information system that supports the Resource Conservation and Recovery Act (RCRA) program through the tracking of events and activities related to facilities that generate, transport, and treat, store, or dispose of hazardous waste. RCRAInfo allows RCRA program staff to track the notification, permit, compliance, and corrective action activities required under RCRA.

HAZNET:

Gepaid: CAL000066161
Contact: GENE MORTENSEN
Telephone: 0000000000
Facility Addr2: Not reported
Mailing Name: Not reported
Mailing Address: 1109 W REDLANDS BLVD
Mailing City,St,Zip: REDLANDS, CA 923730000
Gen County: San Bernardino
TSD EPA ID: CAT080013352
TSD County: Los Angeles
Waste Category: Unspecified aqueous solution
Disposal Method: Recycler
Tons: .2293
Facility County: San Bernardino

Gepaid: CAL000066161
Contact: GENE MORTENSEN
Telephone: 0000000000
Facility Addr2: Not reported
Mailing Name: Not reported
Mailing Address: 1109 W REDLANDS BLVD
Mailing City,St,Zip: REDLANDS, CA 923730000
Gen County: San Bernardino
TSD EPA ID: CAD093459485
TSD County: Fresno
Waste Category: Unspecified solvent mixture Waste
Disposal Method: Transfer Station
Tons: .0332
Facility County: San Bernardino

Gepaid: CAL000066161
Contact: GENE MORTENSEN
Telephone: 0000000000
Facility Addr2: Not reported
Mailing Name: Not reported
Mailing Address: 1109 W REDLANDS BLVD

BARNETTS AUTO ELECTRIC (Continued) **1000314420**

Mailing City,St,Zip: REDLANDS, CA 923730000
Gen County: San Bernardino
TSD EPA ID: CAT080013352
TSD County: Los Angeles
Waste Category: Aqueous solution with 10% or more total organic residues
Disposal Method: Recycler
Tons: .2085
Facility County: San Bernardino

Gepaid: CAL000066161
Contact: GENE MORTENSEN
Telephone: 0000000000
Facility Addr2: Not reported
Mailing Name: Not reported
Mailing Address: 1109 W REDLANDS BLVD
Mailing City,St,Zip: REDLANDS, CA 923730000
Gen County: San Bernardino
TSD EPA ID: CAD981696420
TSD County: Los Angeles
Waste Category: Aqueous solution with less than 10% total organic residues
Disposal Method: Transfer Station
Tons: .2502
Facility County: San Bernardino

---

60 **DATSUN SPECIALTIES** **HAZNET** **S104576064**
1105 B PARK AVENUE **N/A**
REDLANDS, CA 92373

HAZNET:
Gepaid: CAL000037481
Contact: BEST GREGORY DBA DATS
Telephone: 0000000000
Facility Addr2: Not reported
Mailing Name: Not reported
Mailing Address: 1105 B PARK AVENUE
Mailing City,St,Zip: REDLANDS, CA 923730000
Gen County: San Bernardino
TSD EPA ID: CAT080025711
TSD County: San Bernardino
Waste Category: Unspecified aqueous solution
Disposal Method: Not reported
Tons: .3127
Facility County: San Bernardino

Gepaid: CAL000037481
Contact: BEST GREGORY DBA DATS
Telephone: 0000000000
Facility Addr2: Not reported
Mailing Name: Not reported
Mailing Address: 1105 B PARK AVENUE
Mailing City,St,Zip: REDLANDS, CA 923730000
Gen County: San Bernardino
TSD EPA ID: CAT080025711
TSD County: San Bernardino
Waste Category: Unspecified aqueous solution
Disposal Method: Recycler
Tons: .3127
Facility County: San Bernardino

DATSUN SPECIALTIES (Continued) **S104576064**

Gepaid:	CAL000037481
Contact:	BEST GREGORY DBA DATS
Telephone:	0000000000
Facility Addr2:	Not reported
Mailing Name:	Not reported
Mailing Address:	1105 B PARK AVENUE
Mailing City,St,Zip:	REDLANDS, CA 923730000
Gen County:	San Bernardino
TSD EPA ID:	CAT080025711
TSD County:	San Bernardino
Waste Category:	Aqueous solution with less than 10% total organic residues
Disposal Method:	Recycler
Tons:	.2710
Facility County:	San Bernardino

---

60 **CALIBER COLLISION CENTER** **San Bern. Co. Permit** **1000210239**
1120 W REDLANDS BLVD **HAZNET** **N/A**
REDLANDS, CA 92373 **EMI**

San Bern. Co. Permit:

Region:	SAN BERNARDINO
Facility ID:	FA0001695
Owner:	CALIBER BODYWORKS ,INC.
Permit Number:	PT0001433
Permit Category:	SPECIAL GENERATOR(B)
Facility Status:	ACTIVE
Expiration Date:	9/30/2010 12:00:00AM

Region:	SAN BERNARDINO
Facility ID:	FA0001695
Owner:	CALIBER BODYWORKS ,INC.
Permit Number:	PT0001432
Permit Category:	SPECIAL HANDLER
Facility Status:	ACTIVE
Expiration Date:	9/30/2010 12:00:00AM

HAZNET:

Gepaid:	CAD982489254
Contact:	JANEL ROMAN
Telephone:	9492240300
Facility Addr2:	Not reported
Mailing Name:	Not reported
Mailing Address:	1120 W REDLANDS BLVD
Mailing City,St,Zip:	REDLANDS, CA 923738016
Gen County:	San Bernardino
TSD EPA ID:	CAD008252405
TSD County:	San Bernardino
Waste Category:	Other organic solids
Disposal Method:	Transfer Station
Tons:	0.35
Facility County:	San Bernardino

Gepaid:	CAD982489254
Contact:	JANEL ROMAN
Telephone:	9492240300
Facility Addr2:	Not reported
Mailing Name:	Not reported

CALIBER COLLISION CENTER (Continued) **1000210239**

Mailing Address: 1120 W REDLANDS BLVD
Mailing City,St,Zip: REDLANDS, CA 923738016
Gen County: San Bernardino
TSD EPA ID: CAD008252405
TSD County: San Bernardino
Waste Category: Aqueous solution with 10% or more total organic residues
Disposal Method: Recycler
Tons: 0.63
Facility County: San Bernardino

Gepaid: CAL000145813
Contact: CORPORATION
Telephone: 0000000000
Facility Addr2: Not reported
Mailing Name: Not reported
Mailing Address: 1120 W REDLANDS BLVD
Mailing City,St,Zip: REDLANDS, CA 923730000
Gen County: San Bernardino
TSD EPA ID: CAT080025711
TSD County: San Bernardino
Waste Category: Aqueous solution with less than 10% total organic residues
Disposal Method: Recycler
Tons: 0.2293
Facility County: San Bernardino

Gepaid: CAD982489254
Contact: JANEL ROMAN
Telephone: 9492240300
Facility Addr2: Not reported
Mailing Name: Not reported
Mailing Address: 1120 W REDLANDS BLVD
Mailing City,St,Zip: REDLANDS, CA 923738016
Gen County: San Bernardino
TSD EPA ID: Not reported
TSD County: Los Angeles
Waste Category: Aqueous solution with 10% or more total organic residues
Disposal Method: Transfer Station
Tons: 0.41
Facility County: Not reported

Gepaid: CAD982489254
Contact: JANEL ROMAN
Telephone: 9492240300
Facility Addr2: Not reported
Mailing Name: Not reported
Mailing Address: 1120 W REDLANDS BLVD
Mailing City,St,Zip: REDLANDS, CA 923738016
Gen County: San Bernardino
TSD EPA ID: Not reported
TSD County: Los Angeles
Waste Category: Aqueous solution with 10% or more total organic residues
Disposal Method: Recycler
Tons: 0.86
Facility County: Not reported

CALIBER COLLISION CENTER (Continued) **1000210239**

Click this hyperlink while viewing on your computer to access
4 additional CA_HAZNET: record(s) in the EDR Site Report.

EMI:

Year:	1987
County Code:	36
Air Basin:	SC
Facility ID:	3151
Air District Name:	SC
SIC Code:	7538
Air District Name:	SOUTH COAST AQMD
Community Health Air Pollution Info System:	Not reported
Consolidated Emission Reporting Rule:	Not reported
Total Organic Hydrocarbon Gases Tons/Yr:	5
Reactive Organic Gases Tons/Yr:	5
Carbon Monoxide Emissions Tons/Yr:	0
NOX - Oxides of Nitrogen Tons/Yr:	0
SOX - Oxides of Sulphur Tons/Yr:	0
Particulate Matter Tons/Yr:	0
Part. Matter 10 Micrometers & Smllr Tons/Yr:	0

Year:	1990
County Code:	36
Air Basin:	SC
Facility ID:	3151
Air District Name:	SC
SIC Code:	7538
Air District Name:	SOUTH COAST AQMD
Community Health Air Pollution Info System:	Not reported
Consolidated Emission Reporting Rule:	Not reported
Total Organic Hydrocarbon Gases Tons/Yr:	1
Reactive Organic Gases Tons/Yr:	1
Carbon Monoxide Emissions Tons/Yr:	0
NOX - Oxides of Nitrogen Tons/Yr:	0
SOX - Oxides of Sulphur Tons/Yr:	0
Particulate Matter Tons/Yr:	0
Part. Matter 10 Micrometers & Smllr Tons/Yr:	0

Year:	1993
County Code:	36
Air Basin:	SC
Facility ID:	3151
Air District Name:	SC
SIC Code:	7538
Air District Name:	SOUTH COAST AQMD
Community Health Air Pollution Info System:	Not reported
Consolidated Emission Reporting Rule:	Not reported
Total Organic Hydrocarbon Gases Tons/Yr:	3
Reactive Organic Gases Tons/Yr:	3
Carbon Monoxide Emissions Tons/Yr:	0
NOX - Oxides of Nitrogen Tons/Yr:	0
SOX - Oxides of Sulphur Tons/Yr:	0
Particulate Matter Tons/Yr:	0
Part. Matter 10 Micrometers & Smllr Tons/Yr:	0

Year:	1995
County Code:	36

CALIBER COLLISION CENTER (Continued) **1000210239**

Air Basin:	SC
Facility ID:	3151
Air District Name:	SC
SIC Code:	7538
Air District Name:	SOUTH COAST AQMD
Community Health Air Pollution Info System:	Not reported
Consolidated Emission Reporting Rule:	Not reported
Total Organic Hydrocarbon Gases Tons/Yr:	3
Reactive Organic Gases Tons/Yr:	3
Carbon Monoxide Emissions Tons/Yr:	0
NOX - Oxides of Nitrogen Tons/Yr:	0
SOX - Oxides of Sulphur Tons/Yr:	0
Particulate Matter Tons/Yr:	0
Part. Matter 10 Micrometers & Smllr Tons/Yr:	0

Year:	2002
County Code:	36
Air Basin:	SC
Facility ID:	116344
Air District Name:	SC
SIC Code:	7539
Air District Name:	SOUTH COAST AQMD
Community Health Air Pollution Info System:	Not reported
Consolidated Emission Reporting Rule:	Not reported
Total Organic Hydrocarbon Gases Tons/Yr:	0
Reactive Organic Gases Tons/Yr:	0
Carbon Monoxide Emissions Tons/Yr:	0
NOX - Oxides of Nitrogen Tons/Yr:	0
SOX - Oxides of Sulphur Tons/Yr:	0
Particulate Matter Tons/Yr:	0
Part. Matter 10 Micrometers & Smllr Tons/Yr:	0

Year:	2003
County Code:	36
Air Basin:	SC
Facility ID:	116344
Air District Name:	SC
SIC Code:	7539
Air District Name:	SOUTH COAST AQMD
Community Health Air Pollution Info System:	Not reported
Consolidated Emission Reporting Rule:	Not reported
Total Organic Hydrocarbon Gases Tons/Yr:	0
Reactive Organic Gases Tons/Yr:	0
Carbon Monoxide Emissions Tons/Yr:	0
NOX - Oxides of Nitrogen Tons/Yr:	0
SOX - Oxides of Sulphur Tons/Yr:	0
Particulate Matter Tons/Yr:	0
Part. Matter 10 Micrometers & Smllr Tons/Yr:	0

Year:	2004
County Code:	36
Air Basin:	SC
Facility ID:	116344
Air District Name:	SC
SIC Code:	7539
Air District Name:	SOUTH COAST AQMD
Community Health Air Pollution Info System:	Not reported

CALIBER COLLISION CENTER (Continued) **1000210239**

Consolidated Emission Reporting Rule:	Not reported
Total Organic Hydrocarbon Gases Tons/Yr:	0.44419
Reactive Organic Gases Tons/Yr:	0.44
Carbon Monoxide Emissions Tons/Yr:	0.0103
NOX - Oxides of Nitrogen Tons/Yr:	0.0383
SOX - Oxides of Sulphur Tons/Yr:	0.000244
Particulate Matter Tons/Yr:	0.01045
Part. Matter 10 Micrometers & Smllr Tons/Yr:	0.01

Year:	2006
County Code:	36
Air Basin:	SC
Facility ID:	116344
Air District Name:	SC
SIC Code:	7539
Air District Name:	SOUTH COAST AQMD
Community Health Air Pollution Info System:	Not reported
Consolidated Emission Reporting Rule:	Not reported
Total Organic Hydrocarbon Gases Tons/Yr:	.1820498255082615229
Reactive Organic Gases Tons/Yr:	.161
Carbon Monoxide Emissions Tons/Yr:	.01
NOX - Oxides of Nitrogen Tons/Yr:	.037
SOX - Oxides of Sulphur Tons/Yr:	0
Particulate Matter Tons/Yr:	.004
Part. Matter 10 Micrometers & Smllr Tons/Yr:	.00392

Year:	2007
County Code:	36
Air Basin:	SC
Facility ID:	116344
Air District Name:	SC
SIC Code:	7539
Air District Name:	SOUTH COAST AQMD
Community Health Air Pollution Info System:	Not reported
Consolidated Emission Reporting Rule:	Not reported
Total Organic Hydrocarbon Gases Tons/Yr:	.1820498255082615229
Reactive Organic Gases Tons/Yr:	.161
Carbon Monoxide Emissions Tons/Yr:	.01
NOX - Oxides of Nitrogen Tons/Yr:	.037
SOX - Oxides of Sulphur Tons/Yr:	0
Particulate Matter Tons/Yr:	.004
Part. Matter 10 Micrometers & Smllr Tons/Yr:	.00392

---

60 **TOM BELL CHEVROLET COLLISION CTR** **San Bern. Co. Permit** **S109521149**
1139 REDLANDS BLVD **N/A**
REDLANDS, CA 92373

San Bern. Co. Permit:

Region:	SAN BERNARDINO
Facility ID:	FA0012015
Owner:	DEWESE CHEVROLET, INC.
Permit Number:	PT0021131
Permit Category:	SPECIAL GENERATOR(B)
Facility Status:	ACTIVE
Expiration Date:	1/31/2011 12:00:00AM

Region:	SAN BERNARDINO
Facility ID:	FA0012015

TOM BELL CHEVROLET COLLISION CTR (Continued) **S109521149**

Owner: DEWESE CHEVROLET, INC.
Permit Number: PT0021130
Permit Category: SPECIAL HANDLER
Facility Status: ACTIVE
Expiration Date: 1/31/2011 12:00:00AM

---

60 TOM BELL TOYOTA **RCRA-SQG** **1000104649**
1139 REDLANDS BLVD **FINDS** **CAD981616949**
REDLANDS, CA 92373 **San Bern. Co. Permit**
HAZNET

RCRA-SQG:
Date form received by agency: 08/07/2008
Facility name: TOM BELL COLLISION CENTER
Facility address: 1139 REDLANDS BLVD
REDLANDS, CA 92373
EPA ID: CAD981616949
Mailing address: 800 ALABAMA
REDLANDS, CA 92373
Contact: HEATHER KLEIN
Contact address: 800 ALABAMA
REDLANDS, CA 92373
Contact country: US
Contact telephone: 909-798-4191
Contact email: Not reported
EPA Region: 09
Classification: Small Small Quantity Generator
Description: Handler: generates more than 100 and less than 1000 kg of hazardous waste during any calendar month and accumulates less than 6000 kg of hazardous waste at any time; or generates 100 kg or less of hazardous waste during any calendar month, and accumulates more than 1000 kg of hazardous waste at any time

Owner/Operator Summary:
Owner/operator name: TOM BELL INC
Owner/operator address: 800 ALABAMA
REDLANDS, CA 92373
Owner/operator country: US
Owner/operator telephone: Not reported
Legal status: Private
Owner/Operator Type: Owner
Owner/Op start date: 01/01/1996
Owner/Op end date: Not reported

Owner/operator name: DICK DENBSE CHERVOLET INC
Owner/operator address: Not reported
Not reported
Owner/operator country: Not reported
Owner/operator telephone: Not reported
Legal status: Private
Owner/Operator Type: Operator
Owner/Op start date: 08/01/2008
Owner/Op end date: Not reported

Handler Activities Summary:
U.S. importer of hazardous waste: No
Mixed waste (haz. and radioactive): No

TOM BELL TOYOTA (Continued) **1000104649**

Recycler of hazardous waste:	No
Transporter of hazardous waste:	No
Treater, storer or disposer of HW:	No
Underground injection activity:	No
On-site burner exemption:	No
Furnace exemption:	No
Used oil fuel burner:	No
Used oil processor:	No
User oil refiner:	No
Used oil fuel marketer to burner:	No
Used oil Specification marketer:	No
Used oil transfer facility:	No
Used oil transporter:	No
Off-site waste receiver:	Verified to be non-commercial

Historical Generators:

Date form received by agency:	09/01/1996
Facility name:	TOM BELL COLLISION CENTER
Site name:	TOM BELL TOYOTA
Classification:	Small Quantity Generator

Date form received by agency:	12/04/1986
Facility name:	TOM BELL COLLISION CENTER
Site name:	TOM BELL TOYOTA
Classification:	Large Quantity Generator

Hazardous Waste Summary:

Waste code: D001

Waste name: IGNITABLE HAZARDOUS WASTES ARE THOSE WASTES WHICH HAVE A FLASHPOINT OF LESS THAN 140 DEGREES FAHRENHEIT AS DETERMINED BY A PENSKY-MARTENS CLOSED CUP FLASH POINT TESTER. ANOTHER METHOD OF DETERMINING THE FLASH POINT OF A WASTE IS TO REVIEW THE MATERIAL SAFETY DATA SHEET, WHICH CAN BE OBTAINED FROM THE MANUFACTURER OR DISTRIBUTOR OF THE MATERIAL. LACQUER THINNER IS AN EXAMPLE OF A COMMONLY USED SOLVENT WHICH WOULD BE CONSIDERED AS IGNITABLE HAZARDOUS WASTE.

Violation Status: No violations found

FINDS:

Registry ID: 110002725463

Environmental Interest/Information System

California Hazardous Waste Tracking System - Datamart (HWTS-DATAMART) provides California with information on hazardous waste shipments for generators, transporters, and treatment, storage, and disposal facilities.

RCRAInfo is a national information system that supports the Resource Conservation and Recovery Act (RCRA) program through the tracking of events and activities related to facilities that generate, transport, and treat, store, or dispose of hazardous waste. RCRAInfo allows RCRA program staff to track the notification, permit, compliance, and corrective action activities required under RCRA.

TOM BELL TOYOTA (Continued) **1000104649**

San Bern. Co. Permit:

Region:	SAN BERNARDINO
Facility ID:	FA0006702
Owner:	TOYOTA OF REDLANDS
Permit Number:	PT0002324
Permit Category:	SPECIAL HANDLER
Facility Status:	INACTIVE
Expiration Date:	12/31/2008 12:00:00AM

Region:	SAN BERNARDINO
Facility ID:	FA0006702
Owner:	TOYOTA OF REDLANDS
Permit Number:	PT0002325
Permit Category:	SPECIAL GENERATOR(B)
Facility Status:	INACTIVE
Expiration Date:	12/31/2008 12:00:00AM

HAZNET:

Gepaid:	CAD981616949
Contact:	CLARK GARNETT
Telephone:	9097930300
Facility Addr2:	Not reported
Mailing Name:	Not reported
Mailing Address:	800 ALABAMA AVE
Mailing City,St,Zip:	REDLANDS, CA 923730000
Gen County:	San Bernardino
TSD EPA ID:	CAD008252405
TSD County:	Los Angeles
Waste Category:	Aqueous solution with 10% or more total organic residues
Disposal Method:	H061
Tons:	0.06672
Facility County:	San Bernardino

Gepaid:	CAD981616949
Contact:	CONTACT MIKE BURCROFF
Telephone:	0000000000
Facility Addr2:	Not reported
Mailing Name:	Not reported
Mailing Address:	1139 W REDLANDS BLVD
Mailing City,St,Zip:	REDLANDS, CA 923738015
Gen County:	San Bernardino
TSD EPA ID:	CAT080025711
TSD County:	San Bernardino
Waste Category:	Aqueous solution with less than 10% total organic residues
Disposal Method:	Recycler
Tons:	.8965
Facility County:	San Bernardino

Gepaid:	CAD981616949
Contact:	CONTACT MIKE BURCROFF
Telephone:	0000000000
Facility Addr2:	Not reported
Mailing Name:	Not reported
Mailing Address:	1139 W REDLANDS BLVD
Mailing City,St,Zip:	REDLANDS, CA 923738015
Gen County:	San Bernardino

TOM BELL TOYOTA (Continued) **1000104649**

TSD EPA ID: CAD982444481
TSD County: San Bernardino
Waste Category: Empty containers less than 30 gallons
Disposal Method: Recycler
Tons: .0350
Facility County: San Bernardino

Gepaid: CAD981616949
Contact: CONTACT MIKE BURCROFF
Telephone: 0000000000
Facility Addr2: Not reported
Mailing Name: Not reported
Mailing Address: 1139 W REDLANDS BLVD
Mailing City,St,Zip: REDLANDS, CA 923738015
Gen County: San Bernardino
TSD EPA ID: CAT080013352
TSD County: Los Angeles
Waste Category: Unspecified aqueous solution
Disposal Method: Recycler
Tons: .5004
Facility County: San Bernardino

Gepaid: CAD981616949
Contact: CONTACT MIKE BURCROFF
Telephone: 0000000000
Facility Addr2: Not reported
Mailing Name: Not reported
Mailing Address: 1139 W REDLANDS BLVD
Mailing City,St,Zip: REDLANDS, CA 923738015
Gen County: San Bernardino
TSD EPA ID: CAT080025711
TSD County: San Bernardino
Waste Category: Unspecified aqueous solution
Disposal Method: Recycler
Tons: .6255
Facility County: San Bernardino

Click this hyperlink while viewing on your computer to access
5 additional CA_HAZNET: record(s) in the EDR Site Report.

---

60 **QUALITY DAIRY** **HIST UST** **U001575452**
619 NEW YORK ST **N/A**
REDLANDS, CA 92373

HIST UST:
Region: STATE
Facility ID: 00000031985
Facility Type: Gas Station
Other Type: Not reported
Total Tanks: 0002
Contact Name: ALVIN COLCLASURE
Telephone: 7147924421
Owner Name: SAV-MOR OIL CO.
Owner Address: 5150 WILSHIRE BOULEVARD
Owner City,St,Zip: LOS ANGELES, CA 90036

Tank Num: 001
Container Num: 213-1

QUALITY DAIRY (Continued) **U001575452**

Year Installed: 1969
Tank Capacity: 00010000
Tank Used for: PRODUCT
Type of Fuel: REGULAR
Tank Construction: 1/4" inches
Leak Detection: Visual, Stock Inventor, Pressure Test

Tank Num: 002
Container Num: 213-2
Year Installed: 1969
Tank Capacity: 00010000
Tank Used for: PRODUCT
Type of Fuel: UNLEADED
Tank Construction: 1/4 inches
Leak Detection: Visual, Stock Inventor, Pressure Test

---

61 **SOLUTION TECHNOLOGY SYSTEMS, INC.** **San Bern. Co. Permit** **S106803246**
538 E STUART AVE **N/A**
REDLANDS, CA 92374

San Bern. Co. Permit:
Region: SAN BERNARDINO
Facility ID: FA0006285
Owner: HARNDEN, ERIC
Permit Number: PT0001241
Permit Category: HAZMAT HANDLER 0-10 EMPLOYEES (W/GEN PRMT)
Facility Status: ACTIVE
Expiration Date: 11/30/2010 12:00:00AM

Region: SAN BERNARDINO
Facility ID: FA0006285
Owner: HARNDEN, ERIC
Permit Number: PT0001240
Permit Category: GENERATOR - 0-10 EMPLOYEES
Facility Status: ACTIVE
Expiration Date: 11/30/2010 12:00:00AM

---

61 **BANDA'S AUTO BODY** **San Bern. Co. Permit** **S110071718**
402 E STUART AVE **N/A**
REDLANDS, CA 92374

San Bern. Co. Permit:
Region: SAN BERNARDINO
Facility ID: FA0012941
Owner: BANDA, ADAM
Permit Number: PT0022635
Permit Category: LIMITED QUANTITY GENERATOR(B)
Facility Status: ACTIVE
Expiration Date: 12/31/2010 12:00:00AM

61 SUPERIOR ROOFING — **CA FID UST** — **S101619382**
520 E STUART AVE — **SWEEPS UST** — **N/A**
REDLANDS, CA 92373

CA FID UST:

Facility ID:	36001070
Regulated By:	UTNKI
Regulated ID:	00054746
Cortese Code:	Not reported
SIC Code:	Not reported
Facility Phone:	7147923681
Mail To:	Not reported
Mailing Address:	520 E STUART
Mailing Address 2:	Not reported
Mailing City,St,Zip:	REDLANDS 92373
Contact:	Not reported
Contact Phone:	Not reported
DUNs Number:	Not reported
NPDES Number:	Not reported
EPA ID:	Not reported
Comments:	Not reported
Status:	Inactive

SWEEPS UST:

Status:	Not reported
Comp Number:	54746
Number:	Not reported
Board Of Equalization:	Not reported
Ref Date:	Not reported
Act Date:	Not reported
Created Date:	Not reported
Tank Status:	Not reported
Owner Tank Id:	Not reported
Swrcb Tank Id:	36-000-054746-000001
Actv Date:	Not reported
Capacity:	1000
Tank Use:	M.V. FUEL
Stg:	PRODUCT
Content:	REG UNLEADED
Number Of Tanks:	1

---

61 SUPERIOR ROOFING CO. — **HIST UST** — **U001575480**
520 E STUART AVE — **N/A**
REDLANDS, CA 92373

HIST UST:

Region:	STATE
Facility ID:	00000054746
Facility Type:	Other
Other Type:	ROOFING CO.
Total Tanks:	0001
Contact Name:	HARRY HYLKEMA
Telephone:	7147923681
Owner Name:	HARRY HYLKEMA
Owner Address:	225 FORD ST.
Owner City,St,Zip:	REDLANDS, CA 92373
Tank Num:	001
Container Num:	1

SUPERIOR ROOFING CO. (Continued) **U001575480**

Year Installed: Not reported
Tank Capacity: 00001000
Tank Used for: PRODUCT
Type of Fuel: UNLEADED
Tank Construction: Not reported
Leak Detection: None

---

61 **SUPERIOR ROOFING COMPANY** **San Bern. Co. Permit** **S104770831**
520 E STUART **N/A**
REDLANDS, CA 92374

San Bern. Co. Permit:
Region: SAN BERNARDINO
Facility ID: FA0006548
Owner: HYLKEMA ROOFING COMPANY INC
Permit Number: PT0005743
Permit Category: HAZMAT HANDLER 0-10 EMPLOYEES
Facility Status: ACTIVE
Expiration Date: 11/30/2010 12:00:00AM

---

61 **REDLANDS/DOOR SUPPLIES** **San Bern. Co. Permit** **S107030330**
320 E STUART AVE **N/A**
REDLANDS, CA 92374

San Bern. Co. Permit:
Region: SAN BERNARDINO
Facility ID: FA0009877
Owner: HELFRICH, HELEN
Permit Number: PT0017032
Permit Category: UST OWNERSHIP/OPERATING PERMIT (PER UST)
Facility Status: INACTIVE
Expiration Date: 8/31/2005 12:00:00AM

---

61 **FRANKLIN'S GARAGE** **San Bern. Co. Permit** **S102040743**
300 E STUART AVE **N/A**
REDLANDS, CA 92374

San Bern. Co. Permit:
Region: SAN BERNARDINO
Facility ID: FA0003337
Owner: VER STEEG, JIM
Permit Number: PT0003366
Permit Category: LIMITED QUANTITY GENERATOR(B)
Facility Status: ACTIVE
Expiration Date: 5/31/2011 12:00:00AM

Region: SAN BERNARDINO
Facility ID: FA0003337
Owner: VER STEEG, JIM
Permit Number: PT0003365
Permit Category: SPECIAL HANDLER
Facility Status: INACTIVE
Expiration Date: 5/31/2010 12:00:00AM

61 **KRAMER'S FURNITURE REFINI** **San Bern. Co. Permit** **S102040783**
301 E STUART AVE **N/A**
REDLANDS, CA 92374

San Bern. Co. Permit:

Region:	SAN BERNARDINO
Facility ID:	FA0004300
Owner:	KRAMER, DENNIS
Permit Number:	PT0006440
Permit Category:	SPECIAL HANDLER
Facility Status:	ACTIVE
Expiration Date:	4/30/2011 12:00:00AM

Region:	SAN BERNARDINO
Facility ID:	FA0004300
Owner:	KRAMER, DENNIS
Permit Number:	PT0006441
Permit Category:	LIMITED QUANTITY GENERATOR(B)
Facility Status:	ACTIVE
Expiration Date:	4/30/2011 12:00:00AM

---

61 **GREG'S GARAGE** **San Bern. Co. Permit** **S102040747**
221 E STUART AVE **N/A**
REDLANDS, CA 92374

San Bern. Co. Permit:

Region:	SAN BERNARDINO
Facility ID:	FA0003560
Owner:	BEST, GREG
Permit Number:	PT0002332
Permit Category:	SPECIAL HANDLER
Facility Status:	ACTIVE
Expiration Date:	9/30/2010 12:00:00AM

Region:	SAN BERNARDINO
Facility ID:	FA0003560
Owner:	BEST, GREG
Permit Number:	PT0002333
Permit Category:	SPECIAL GENERATOR(B)
Facility Status:	ACTIVE
Expiration Date:	9/30/2010 12:00:00AM

---

61 **GENE'S AUTO REPAIR** **CA FID UST** **S101591320**
221 E STUART AVE **SWEEPS UST** **N/A**
REDLANDS, CA 92374

CA FID UST:

Facility ID:	36004704
Regulated By:	UTNKI
Regulated ID:	CALD00003
Cortese Code:	Not reported
SIC Code:	Not reported
Facility Phone:	Not reported
Mail To:	Not reported
Mailing Address:	221 E STUART AVE
Mailing Address 2:	Not reported
Mailing City,St,Zip:	REDLANDS 92374
Contact:	Not reported

GENE'S AUTO REPAIR (Continued) **S101591320**

Contact Phone: Not reported
DUNs Number: Not reported
NPDES Number: Not reported
EPA ID: Not reported
Comments: Not reported
Status: Inactive

SWEEPS UST:
Status: Not reported
Comp Number: 9041
Number: Not reported
Board Of Equalization: 44-020148
Ref Date: Not reported
Act Date: Not reported
Created Date: Not reported
Tank Status: Not reported
Owner Tank Id: Not reported
Swrcb Tank Id: 36-000-009041-000001
Actv Date: Not reported
Capacity: 300
Tank Use: UNKNOWN
Stg: WASTE
Content: WASTE OIL
Number Of Tanks: 1

---

61 **SOUTHERN CALIF EDISON** **AST** **S105047591**
504 HIGH AVE **San Bern. Co. Permit** **N/A**
REDLANDS, CA 92374 **HAZNET**

AST:
Owner: SOUTHERN CALIFORNIA EDISON
Total Gallons: 3,621
Certified Unified Program Agencies: San Bernardino

San Bern. Co. Permit:
Region: SAN BERNARDINO
Facility ID: FA0000352
Owner: SOUTHERN CALIFORNIA EDISON
Permit Number: PT0000409
Permit Category: HAZMAT HANDLER 0-10 EMPLOYEES
Facility Status: ACTIVE
Expiration Date: 2/28/2011 12:00:00AM

Region: SAN BERNARDINO
Facility ID: FA0000352
Owner: SOUTHERN CALIFORNIA EDISON
Permit Number: PT0020845
Permit Category: APSA EXEMPT TANK(S)
Facility Status: ACTIVE
Expiration Date: 2/28/2011 12:00:00AM

Region: SAN BERNARDINO
Facility ID: FA0000352
Owner: SOUTHERN CALIFORNIA EDISON
Permit Number: PT0022736
Permit Category: EPCRA FACILITY
Facility Status: ACTIVE

SOUTHERN CALIF EDISON (Continued) **S105047591**

Expiration Date: 2/28/2011 12:00:00AM

HAZNET:

Gepaid:	CAC002628350
Contact:	MALINDA JACOBO
Telephone:	9095487158
Facility Addr2:	Not reported
Mailing Name:	Not reported
Mailing Address:	2244 WALNUT GROVE AVE
Mailing City,St,Zip:	ROSEMEAD, CA 917703714
Gen County:	San Bernardino
TSD EPA ID:	CAD050806850
TSD County:	Los Angeles
Waste Category:	Polychlorinated biphenyls and material containing PCB's
Disposal Method:	H141
Tons:	0.695
Facility County:	San Bernardino

Gepaid:	CAC002628350
Contact:	MALINDA JACOBO
Telephone:	9095487158
Facility Addr2:	Not reported
Mailing Name:	Not reported
Mailing Address:	2244 WALNUT GROVE AVE
Mailing City,St,Zip:	ROSEMEAD, CA 917703714
Gen County:	San Bernardino
TSD EPA ID:	CAD050806850
TSD County:	Los Angeles
Waste Category:	Liquids with polychlorinated biphenyls > 50 mg/l
Disposal Method:	H141
Tons:	1.47778
Facility County:	San Bernardino

Gepaid:	CAC002556420
Contact:	PETE GUERECA
Telephone:	9098205542
Facility Addr2:	Not reported
Mailing Name:	Not reported
Mailing Address:	2244 S WALNUT GROVE AVE
Mailing City,St,Zip:	ROSEMEAD, CA 917700000
Gen County:	San Bernardino
TSD EPA ID:	Not reported
TSD County:	99
Waste Category:	Polychlorinated biphenyls and material containing PCB's
Disposal Method:	Treatment, Incineration
Tons:	9.59
Facility County:	Not reported

61 **CUSTOM FIT WOOD WORKING** **San Bern. Co. Permit** **S106803199**
415 E HIGH AVE **N/A**
REDLANDS, CA 92374

San Bern. Co. Permit:

Region:	SAN BERNARDINO
Facility ID:	FA0002577
Owner:	WARD MASSEY
Permit Number:	PT0000191
Permit Category:	HAZMAT HANDLER 0-10 EMPLOYEES
Facility Status:	INACTIVE
Expiration Date:	12/31/2006 12:00:00AM

---

61 **DILL LUMBER** **CA FID UST** **S101591620**
105 E HIGH **SWEEPS UST** **N/A**
REDLANDS, CA 92373

CA FID UST:

Facility ID:	36008519
Regulated By:	UTNKA
Regulated ID:	Not reported
Cortese Code:	Not reported
SIC Code:	Not reported
Facility Phone:	Not reported
Mail To:	Not reported
Mailing Address:	PO BOX 692
Mailing Address 2:	Not reported
Mailing City,St,Zip:	REDLANDS 92373
Contact:	Not reported
Contact Phone:	Not reported
DUNs Number:	Not reported
NPDES Number:	Not reported
EPA ID:	Not reported
Comments:	Not reported
Status:	Active

SWEEPS UST:

Status:	A
Comp Number:	10345
Number:	9
Board Of Equalization:	Not reported
Ref Date:	03-24-92
Act Date:	03-24-92
Created Date:	09-06-88
Tank Status:	A
Owner Tank Id:	Not reported
Swrcb Tank Id:	36-000-010345-000001
Actv Date:	09-06-88
Capacity:	1
Tank Use:	UNKNOWN
Stg:	P
Content:	UNKNOWN
Number Of Tanks:	1

61 **KELLY ROOFING CO.** **HIST UST** **U001575432**
310 E HIGH AVE **N/A**
REDLANDS, CA 92373

HIST UST:

Region:	STATE
Facility ID:	00000045225
Facility Type:	Other
Other Type:	ROOFING CO.
Total Tanks:	0001
Contact Name:	Not reported
Telephone:	7147927659
Owner Name:	KELLY ROOFING CO.
Owner Address:	310 EAST HIGH ST.
Owner City,St,Zip:	REDLANDS, CA 92373
Tank Num:	001
Container Num:	1
Year Installed:	1975
Tank Capacity:	00001000
Tank Used for:	PRODUCT
Type of Fuel:	UNLEADED
Tank Construction:	#10 gauge
Leak Detection:	None

---

62 **H & E HOME BUILDERS** **CA FID UST** **S101591177**
614 ALABAMA **SWEEPS UST** **N/A**
REDLANDS, CA 92373

CA FID UST:

Facility ID:	36002173
Regulated By:	UTNKA
Regulated ID:	00007224
Cortese Code:	Not reported
SIC Code:	Not reported
Facility Phone:	Not reported
Mail To:	Not reported
Mailing Address:	14021 AMARGOSA RD
Mailing Address 2:	Not reported
Mailing City,St,Zip:	REDLANDS 92373
Contact:	Not reported
Contact Phone:	Not reported
DUNs Number:	Not reported
NPDES Number:	Not reported
EPA ID:	Not reported
Comments:	Not reported
Status:	Active

SWEEPS UST:

Status:	Not reported
Comp Number:	7224
Number:	Not reported
Board Of Equalization:	44-019986
Ref Date:	Not reported
Act Date:	Not reported
Created Date:	Not reported
Tank Status:	Not reported
Owner Tank Id:	Not reported
Swrcb Tank Id:	36-000-007224-000001

H & E HOME BUILDERS (Continued) **S101591177**

Actv Date:	Not reported
Capacity:	1000
Tank Use:	M.V. FUEL
Stg:	PRODUCT
Content:	REG UNLEADED
Number Of Tanks:	1

---

62 **H & E DO-IT-YOURSELF CENTER** **HIST UST** **U001575419**
614 ALABAMA ST **N/A**
REDLANDS, CA 92373

HIST UST:

Region:	STATE
Facility ID:	00000007224
Facility Type:	Other
Other Type:	RETAIL SALES
Total Tanks:	0001
Contact Name:	ALAN COLE
Telephone:	7147930075
Owner Name:	H & E DO-IT-YOURSELF CENTERS
Owner Address:	14021 AMARGOSA ROAD
Owner City,St,Zip:	VICTORVILLE, CA 92392
Tank Num:	001
Container Num:	04
Year Installed:	1977
Tank Capacity:	00000500
Tank Used for:	PRODUCT
Type of Fuel:	REGULAR
Tank Construction:	Not reported
Leak Detection:	Visual

---

63 **REDLANDS PLUMBING HEATING & AIR CON** **San Bern. Co. Permit** **S104769474**
429 TEXAS ST **N/A**
REDLANDS, CA 92374

San Bern. Co. Permit:

Region:	SAN BERNARDINO
Facility ID:	FA0005648
Owner:	REDLANDS PLUMBING COMPANY
Permit Number:	PT0004064
Permit Category:	HAZMAT HANDLER 0-10 EMPLOYEES
Facility Status:	ACTIVE
Expiration Date:	11/30/2010 12:00:00AM

63 PAUL. WILLIAM R — **CA FID UST** — **S101591352**
430 TEXAS ST — **SWEEPS UST** — **N/A**
REDLANDS, CA 92373 — **San Bern. Co. Permit**

CA FID UST:

Facility ID:	36005386
Regulated By:	UTNKA
Regulated ID:	Not reported
Cortese Code:	Not reported
SIC Code:	Not reported
Facility Phone:	Not reported
Mail To:	Not reported
Mailing Address:	35910 RAMADA LANE
Mailing Address 2:	Not reported
Mailing City,St,Zip:	REDLANDS 92373
Contact:	Not reported
Contact Phone:	Not reported
DUNs Number:	Not reported
NPDES Number:	Not reported
EPA ID:	Not reported
Comments:	Not reported
Status:	Active

SWEEPS UST:

Status:	A
Comp Number:	7543
Number:	2
Board Of Equalization:	44-020003
Ref Date:	03-24-92
Act Date:	03-24-92
Created Date:	09-13-88
Tank Status:	A
Owner Tank Id:	Not reported
Swrcb Tank Id:	36-000-007543-000001
Actv Date:	09-13-88
Capacity:	1
Tank Use:	UNKNOWN
Stg:	P
Content:	UNKNOWN
Number Of Tanks:	1

San Bern. Co. Permit:

Region:	SAN BERNARDINO
Facility ID:	FA0007305
Owner:	KLAIB, RAYMOND
Permit Number:	PT0020218
Permit Category:	SPECIAL HANDLER
Facility Status:	ACTIVE
Expiration Date:	8/31/2010 12:00:00AM

Region:	SAN BERNARDINO
Facility ID:	FA0007305
Owner:	KLAIB, RAYMOND
Permit Number:	PT0020219
Permit Category:	SPECIAL GENERATOR(B)
Facility Status:	ACTIVE
Expiration Date:	8/31/2010 12:00:00AM

63 **PHIL'S ALIGNMENT SERVICE**
701 W STUART AVE
REDLANDS, CA 92374

San Bern. Co. Permit **S102040815**
N/A

San Bern. Co. Permit:

Region:	SAN BERNARDINO
Facility ID:	FA0005306
Owner:	PHIL'S ALIGNMENT SERVICE
Permit Number:	PT0003907
Permit Category:	SPECIAL GENERATOR(B)
Facility Status:	ACTIVE
Expiration Date:	9/30/2010 12:00:00AM

Region:	SAN BERNARDINO
Facility ID:	FA0005306
Owner:	PHIL'S ALIGNMENT SERVICE
Permit Number:	PT0003908
Permit Category:	SPECIAL HANDLER
Facility Status:	ACTIVE
Expiration Date:	9/30/2010 12:00:00AM

---

63 **J & C TRANSMISSION SHOP**
524 TEXAS ST
REDLANDS, CA 92374

San Bern. Co. Permit **S106911179**
HAZNET **N/A**

San Bern. Co. Permit:

Region:	SAN BERNARDINO
Facility ID:	FA0007193
Owner:	WAGNER'S AUTO ELECTRIC
Permit Number:	PT0002738
Permit Category:	SPECIAL HANDLER
Facility Status:	INACTIVE
Expiration Date:	7/31/2001 12:00:00AM

Region:	SAN BERNARDINO
Facility ID:	FA0007193
Owner:	WAGNER'S AUTO ELECTRIC
Permit Number:	PT0002737
Permit Category:	SPECIAL GENERATOR(B)
Facility Status:	INACTIVE
Expiration Date:	7/31/2001 12:00:00AM

HAZNET:

Gepaid:	CAL000263209
Contact:	ROLMAN CALDERON
Telephone:	9097936721
Facility Addr2:	Not reported
Mailing Name:	Not reported
Mailing Address:	524 TEXAS ST
Mailing City,St,Zip:	REDLANDS, CA 923740000
Gen County:	San Bernardino
TSD EPA ID:	CAT080013352
TSD County:	Los Angeles
Waste Category:	Unspecified oil-containing waste
Disposal Method:	H039
Tons:	0.31275
Facility County:	San Bernardino

Gepaid:	CAL000263209

J & C TRANSMISSION SHOP (Continued) **S106911179**

Contact: ROLMAN CALDERON
Telephone: 9097936721
Facility Addr2: Not reported
Mailing Name: Not reported
Mailing Address: 524 TEXAS ST
Mailing City,St,Zip: REDLANDS, CA 92374
Gen County: San Bernardino
TSD EPA ID: CAT080013352
TSD County: San Bernardino
Waste Category: Unspecified oil-containing waste
Disposal Method: Recycler
Tons: 0.64
Facility County: San Bernardino

Gepaid: CAL000263209
Contact: ROLMAN CALDERON
Telephone: 9097936721
Facility Addr2: Not reported
Mailing Name: Not reported
Mailing Address: 524 TEXAS ST
Mailing City,St,Zip: REDLANDS, CA 92374
Gen County: San Bernardino
TSD EPA ID: CAL000113451
TSD County: Los Angeles
Waste Category: Unspecified organic liquid mixture
Disposal Method: Not reported
Tons: 0.22
Facility County: San Bernardino

Gepaid: CAL000263209
Contact: ROLMAN CALDERON
Telephone: 9097936721
Facility Addr2: Not reported
Mailing Name: Not reported
Mailing Address: 524 TEXAS ST
Mailing City,St,Zip: REDLANDS, CA 92374
Gen County: San Bernardino
TSD EPA ID: CAT080013352
TSD County: Los Angeles
Waste Category: Unspecified oil-containing waste
Disposal Method: Not reported
Tons: 0.37
Facility County: Not reported

Gepaid: CAL000263209
Contact: ROLMAN CALDERON
Telephone: 9097936721
Facility Addr2: Not reported
Mailing Name: Not reported
Mailing Address: 524 TEXAS ST
Mailing City,St,Zip: REDLANDS, CA 92374
Gen County: San Bernardino
TSD EPA ID: CAT080013352
TSD County: Los Angeles
Waste Category: Unspecified oil-containing waste
Disposal Method: H039
Tons: 0.75

J & C TRANSMISSION SHOP (Continued) **S106911179**

Facility County: San Bernardino

Click this hyperlink while viewing on your computer to access
2 additional CA_HAZNET: record(s) in the EDR Site Report.

---

63 PATS RADIATOR SHOP **RCRA-SQG** **1000375617**
526 TEXAS STREET **FINDS** **CAD982482408**
REDLANDS, CA 92374

RCRA-SQG:

Date form received by agency:	09/01/1996
Facility name:	PATS RADIATOR SHOP
Facility address:	526 TEXAS STREET REDLANDS, CA 92374
EPA ID:	CAD982482408
Contact:	Not reported
Contact address:	Not reported Not reported
Contact country:	Not reported
Contact telephone:	Not reported
Contact email:	Not reported
EPA Region:	09
Classification:	Small Small Quantity Generator
Description:	Handler: generates more than 100 and less than 1000 kg of hazardous waste during any calendar month and accumulates less than 6000 kg of hazardous waste at any time; or generates 100 kg or less of hazardous waste during any calendar month, and accumulates more than 1000 kg of hazardous waste at any time

Owner/Operator Summary:

Owner/operator name:	NOT REQUIRED
Owner/operator address:	NOT REQUIRED NOT REQUIRED, ME 99999
Owner/operator country:	Not reported
Owner/operator telephone:	(415) 555-1212
Legal status:	Private
Owner/Operator Type:	Operator
Owner/Op start date:	Not reported
Owner/Op end date:	Not reported

Owner/operator name:	WAGNER GARY
Owner/operator address:	NOT REQUIRED NOT REQUIRED, ME 99999
Owner/operator country:	Not reported
Owner/operator telephone:	(415) 555-1212
Legal status:	Private
Owner/Operator Type:	Owner
Owner/Op start date:	Not reported
Owner/Op end date:	Not reported

Handler Activities Summary:

U.S. importer of hazardous waste:	Unknown
Mixed waste (haz. and radioactive):	Unknown
Recycler of hazardous waste:	No
Transporter of hazardous waste:	No
Treater, storer or disposer of HW:	No
Underground injection activity:	No

PATS RADIATOR SHOP (Continued) **1000375617**

On-site burner exemption: Unknown
Furnace exemption: Unknown
Used oil fuel burner: No
Used oil processor: No
User oil refiner: No
Used oil fuel marketer to burner: No
Used oil Specification marketer: No
Used oil transfer facility: No
Used oil transporter: No
Off-site waste receiver: Verified to be non-commercial

Historical Generators:
Date form received by agency: 01/26/1989
Facility name: PATS RADIATOR SHOP
Classification: Large Quantity Generator

Violation Status: No violations found

FINDS:

Registry ID: 110002825943

Environmental Interest/Information System
RCRAInfo is a national information system that supports the Resource Conservation and Recovery Act (RCRA) program through the tracking of events and activities related to facilities that generate, transport, and treat, store, or dispose of hazardous waste. RCRAInfo allows RCRA program staff to track the notification, permit, compliance, and corrective action activities required under RCRA.

---

63 **REDLANDS RECYCLING** **SWRCY** **S107137757**
612 LAWTON ST **N/A**
REDLANDS, CA 92373

SWRCY:
Certification Status: O
Facility Phone Number: (909) 793-9969
Date facility became certified: 9/30/1988
Date facility began operating: 1/1/1983
Date facility ceased operating: Still operating
Whether The Facility Is Grandfathered: GF
Convenience Zone Where Faciltiy Located: 1885
Convenience Zone Where Faciltiy Located 2: 3634
Convenience Zone Where Faciltiy Located 3: 5304
Convenience Zone Where Faciltiy Located 4: Not Accepted
Convenience Zone Where Faciltiy Located 5: Not Accepted
Convenience Zone Where Faciltiy Located 6: Not Accepted
Convenience Zone Where Faciltiy Located 7: Not Accepted
Aluminum Beverage Containers Redeemed: AL
Glass Beverage Containers Redeemed: GL
Plastic Beverage Containers Redeemed: PL
Other mat beverage containers redeemed: Not reported
Refillable Beverage Containers Redeemed: Not reported

64 **CITY PARK SHOP** **HIST UST** **U001575392**
525 N UNIVERSITY ST **N/A**
REDLANDS, CA 92373

HIST UST:

Region:	STATE
Facility ID:	00000032744
Facility Type:	Other
Other Type:	SHOP
Total Tanks:	0002
Contact Name:	ROBERT J. SEWELL
Telephone:	7147925815
Owner Name:	CITY OF REDLANDS PARKS DEPARTM
Owner Address:	30 CAJON STREET, P.O. BOX 280
Owner City,St,Zip:	REDLANDS, CA 92373

Tank Num:	001
Container Num:	526
Year Installed:	Not reported
Tank Capacity:	00000500
Tank Used for:	WASTE
Type of Fuel:	WASTE OIL
Tank Construction:	Not reported
Leak Detection:	Stock Inventor

Tank Num:	002
Container Num:	525
Year Installed:	Not reported
Tank Capacity:	00000250
Tank Used for:	PRODUCT
Type of Fuel:	REGULAR
Tank Construction:	Not reported
Leak Detection:	Stock Inventor

---

65 **DUTCH GIRL CLEANERS** **San Bern. Co. Permit** **S105790490**
414 TENNESSEE AVE 'K' **N/A**
REDLANDS, CA 92373

San Bern. Co. Permit:

Region:	SAN BERNARDINO
Facility ID:	FA0007665
Owner:	JIVANI, SHIRAZALI
Permit Number:	PT0013182
Permit Category:	HAZMAT HANDLER 0-10 EMPLOYEES
Facility Status:	ACTIVE
Expiration Date:	2/28/2011 12:00:00AM

Region:	SAN BERNARDINO
Facility ID:	FA0007665
Owner:	JIVANI, SHIRAZALI
Permit Number:	PT0013183
Permit Category:	LIMITED QUANTITY GENERATOR(B)
Facility Status:	ACTIVE
Expiration Date:	2/28/2011 12:00:00AM

65 **CALIFORNIA RIDER MOTORCYCLE** **San Bern. Co. Permit** **S106718471**
450 TENNESSEE ST **N/A**
REDLANDS, CA 92373

San Bern. Co. Permit:
Region: SAN BERNARDINO
Facility ID: FA0009415
Owner: WAGDA, JOE
Permit Number: PT0016095
Permit Category: LIMITED QUANTITY GENERATOR(B)
Facility Status: ACTIVE
Expiration Date: 1/31/2011 12:00:00AM

---

65 **SIMPLY TOYOTA** **San Bern. Co. Permit** **S104763637**
452 TENNESSEE ST **N/A**
REDLANDS, CA 92373

San Bern. Co. Permit:
Region: SAN BERNARDINO
Facility ID: FA0011635
Owner: GURROLA, JOSEPH
Permit Number: PT0020145
Permit Category: SPECIAL GENERATOR(B)
Facility Status: ACTIVE
Expiration Date: 5/31/2011 12:00:00AM

Region: SAN BERNARDINO
Facility ID: FA0011635
Owner: GURROLA, JOSEPH
Permit Number: PT0020146
Permit Category: SPECIAL HANDLER
Facility Status: ACTIVE
Expiration Date: 5/31/2011 12:00:00AM

Region: SAN BERNARDINO
Facility ID: FA0000951
Owner: ANDERSON, JOHN H.
Permit Number: PT0009718
Permit Category: SPECIAL GENERATOR(B)
Facility Status: INACTIVE
Expiration Date: 8/31/2007 12:00:00AM

Region: SAN BERNARDINO
Facility ID: FA0000951
Owner: ANDERSON, JOHN H.
Permit Number: PT0012852
Permit Category: SPECIAL HANDLER
Facility Status: INACTIVE
Expiration Date: 8/31/2007 12:00:00AM

65 **HUTCHISON MANUFACTURING** **San Bern. Co. Permit** **S106803205**
1113 W PARK AVE B **N/A**
REDLANDS, CA 92373

San Bern. Co. Permit:
Region: SAN BERNARDINO
Facility ID: FA0003887
Owner: DZIAK CORPORATION
Permit Number: PT0007558
Permit Category: SPECIAL GENERATOR(B)
Facility Status: INACTIVE
Expiration Date: 5/31/2007 12:00:00AM

Region: SAN BERNARDINO
Facility ID: FA0003887
Owner: DZIAK CORPORATION
Permit Number: PT0007561
Permit Category: HAZMAT HANDLER 0-10 EMPLOYEES (W/GEN PRMT)
Facility Status: INACTIVE
Expiration Date: 5/31/2007 12:00:00AM

---

65 **EXECUTIVE PORTRAITS** **San Bern. Co. Permit** **S102683476**
2015 PARK AVE 11 **N/A**
REDLANDS, CA 92373

San Bern. Co. Permit:
Region: SAN BERNARDINO
Facility ID: FA0002970
Owner: ZUK, WARREN
Permit Number: PT0009027
Permit Category: LIMITED QUANTITY GENERATOR(B)
Facility Status: INACTIVE
Expiration Date: 5/31/2010 12:00:00AM

---

65 **L & L TOWING** **San Bern. Co. Permit** **S104767645**
1143 PARK AVE **N/A**
REDLANDS, CA 92373

San Bern. Co. Permit:
Region: SAN BERNARDINO
Facility ID: FA0004316
Owner: ANDERSON, HAROLD
Permit Number: PT0006953
Permit Category: SPECIAL HANDLER
Facility Status: ACTIVE
Expiration Date: 12/31/2010 12:00:00AM

Region: SAN BERNARDINO
Facility ID: FA0004316
Owner: ANDERSON, HAROLD
Permit Number: PT0006954
Permit Category: SPECIAL GENERATOR(B)
Facility Status: ACTIVE
Expiration Date: 12/31/2010 12:00:00AM

65 **CHUCK'S COMPLETE AUTOMOTIVE REPAIR** **San Bern. Co. Permit** **S106910745**
1195 PARK AV **N/A**
REDLANDS, CA 92373

San Bern. Co. Permit:
Region: SAN BERNARDINO
Facility ID: FA0001964
Owner: CHUCK SKIDMORE
Permit Number: PT0012810
Permit Category: SPECIAL HANDLER
Facility Status: INACTIVE
Expiration Date: 7/31/2002 12:00:00AM

Region: SAN BERNARDINO
Facility ID: FA0001964
Owner: CHUCK SKIDMORE
Permit Number: PT0001892
Permit Category: LIMITED QUANTITY GENERATOR(B)
Facility Status: INACTIVE
Expiration Date: 7/31/2004 12:00:00AM

---

65 **SMOG PLUS AUTO CARE CENTERS** **San Bern. Co. Permit** **S106718459**
1195 W PARK AVE **N/A**
REDLANDS, CA 92373

San Bern. Co. Permit:
Region: SAN BERNARDINO
Facility ID: FA0009378
Owner: TSAD COMPANY, INC
Permit Number: PT0016024
Permit Category: SPECIAL GENERATOR(B)
Facility Status: INACTIVE
Expiration Date: 12/31/2005 12:00:00AM

Region: SAN BERNARDINO
Facility ID: FA0009378
Owner: TSAD COMPANY, INC
Permit Number: PT0016023
Permit Category: SPECIAL HANDLER
Facility Status: INACTIVE
Expiration Date: 12/31/2005 12:00:00AM

---

65 **MAGNUM PERFORMANCE CENTER** **San Bern. Co. Permit** **S108240239**
1195 W PARK AVE **N/A**
REDLANDS, CA 92373

San Bern. Co. Permit:
Region: SAN BERNARDINO
Facility ID: FA0010735
Owner: EDWARD SCOTT CORRALES
Permit Number: PT0018441
Permit Category: SPECIAL HANDLER
Facility Status: INACTIVE
Expiration Date: 1/31/2007 12:00:00AM

Region: SAN BERNARDINO
Facility ID: FA0010735
Owner: EDWARD SCOTT CORRALES

MAGNUM PERFORMANCE CENTER (Continued) **S108240239**

Permit Number: PT0018440
Permit Category: SPECIAL GENERATOR(B)
Facility Status: INACTIVE
Expiration Date: 1/31/2007 12:00:00AM

---

65 CITY YARDS **HIST UST** **U001575393**
501 TENNESSEE ST **N/A**
REDLANDS, CA 92373

HIST UST:
Region: STATE
Facility ID: 00000032746
Facility Type: Other
Other Type: MUNICIPALITY
Total Tanks: 0004
Contact Name: ROBERT L. SHELTON
Telephone: 7147932641
Owner Name: CITY OF REDLANDS
Owner Address: 30 CAJON STREET
Owner City,St,Zip: REDLANDS, CA 92373

Tank Num: 001
Container Num: 501
Year Installed: 1965
Tank Capacity: 00005500
Tank Used for: PRODUCT
Type of Fuel: UNLEADED
Tank Construction: Not reported
Leak Detection: Stock Inventor

Tank Num: 001
Container Num: 1
Year Installed: Not reported
Tank Capacity: 00000000
Tank Used for: PRODUCT
Type of Fuel: Not reported
Tank Construction: Not reported
Leak Detection: None

Tank Num: 002
Container Num: 502
Year Installed: 1965
Tank Capacity: 00005500
Tank Used for: PRODUCT
Type of Fuel: UNLEADED
Tank Construction: Not reported
Leak Detection: Stock Inventor

Tank Num: 002
Container Num: 2
Year Installed: Not reported
Tank Capacity: 00000000
Tank Used for: PRODUCT
Type of Fuel: Not reported
Tank Construction: Not reported
Leak Detection: None

Tank Num: 003

CITY YARDS (Continued) **U001575393**

Container Num: 3
Year Installed: Not reported
Tank Capacity: 00000000
Tank Used for: PRODUCT
Type of Fuel: Not reported
Tank Construction: Not reported
Leak Detection: None

Tank Num: 003
Container Num: 503
Year Installed: 1965
Tank Capacity: 00005500
Tank Used for: PRODUCT
Type of Fuel: UNLEADED
Tank Construction: Not reported
Leak Detection: Stock Inventor

Tank Num: 004
Container Num: 4
Year Installed: Not reported
Tank Capacity: 00000000
Tank Used for: PRODUCT
Type of Fuel: WASTE OIL
Tank Construction: Not reported
Leak Detection: None

Tank Num: 004
Container Num: 504
Year Installed: 1965
Tank Capacity: 00003000
Tank Used for: PRODUCT
Type of Fuel: DIESEL
Tank Construction: Not reported
Leak Detection: Stock Inventor

---

65 **REDLANDS MAINTENANCE CITY OF** **RCRA-SQG** **1000277284**
501 TENNESSEE **FINDS** **CAD981997315**
REDLANDS, CA 92373

RCRA-SQG:
Date form received by agency: 09/01/1996
Facility name: REDLANDS MAINTENANCE CITY OF
Facility address: 501 TENNESSEE
REDLANDS, CA 92373
EPA ID: CAD981997315
Mailing address: TENNESSEE
REDLANDS, CA 92373
Contact: Not reported
Contact address: Not reported
Not reported
Contact country: Not reported
Contact telephone: Not reported
Contact email: Not reported
EPA Region: 09
Classification: Small Small Quantity Generator
Description: Handler: generates more than 100 and less than 1000 kg of hazardous waste during any calendar month and accumulates less than 6000 kg of hazardous waste at any time; or generates 100 kg or less of hazardous

REDLANDS MAINTENANCE CITY OF (Continued) **1000277284**

waste during any calendar month, and accumulates more than 1000 kg of hazardous waste at any time

Owner/Operator Summary:

Owner/operator name:	REDLANDS CITY OF
Owner/operator address:	NOT REQUIRED NOT REQUIRED, ME 99999
Owner/operator country:	Not reported
Owner/operator telephone:	(415) 555-1212
Legal status:	Private
Owner/Operator Type:	Owner
Owner/Op start date:	Not reported
Owner/Op end date:	Not reported

Owner/operator name:	NOT REQUIRED
Owner/operator address:	NOT REQUIRED NOT REQUIRED, ME 99999
Owner/operator country:	Not reported
Owner/operator telephone:	(415) 555-1212
Legal status:	Private
Owner/Operator Type:	Operator
Owner/Op start date:	Not reported
Owner/Op end date:	Not reported

Handler Activities Summary:

U.S. importer of hazardous waste:	Unknown
Mixed waste (haz. and radioactive):	Unknown
Recycler of hazardous waste:	No
Transporter of hazardous waste:	No
Treater, storer or disposer of HW:	No
Underground injection activity:	No
On-site burner exemption:	Unknown
Furnace exemption:	Unknown
Used oil fuel burner:	No
Used oil processor:	No
User oil refiner:	No
Used oil fuel marketer to burner:	No
Used oil Specification marketer:	No
Used oil transfer facility:	No
Used oil transporter:	No
Off-site waste receiver:	Verified to be non-commercial

Historical Generators:

Date form received by agency:	09/01/1996
Facility name:	REDLANDS MAINTENANCE CITY OF
Classification:	Small Quantity Generator

Date form received by agency:	01/07/1992
Facility name:	REDLANDS MAINTENANCE CITY OF
Site name:	CITY OF REDLANDS, GARAGE
Classification:	Small Quantity Generator

Date form received by agency:	06/13/1991
Facility name:	REDLANDS MAINTENANCE CITY OF
Classification:	Large Quantity Generator

REDLANDS MAINTENANCE CITY OF (Continued) **1000277284**

Violation Status: No violations found

FINDS:

Registry ID: 110002771180

Environmental Interest/Information System
RCRAInfo is a national information system that supports the Resource Conservation and Recovery Act (RCRA) program through the tracking of events and activities related to facilities that generate, transport, and treat, store, or dispose of hazardous waste. RCRAInfo allows RCRA program staff to track the notification, permit, compliance, and corrective action activities required under RCRA.

---

65 **NOVA COACH** **San Bern. Co. Permit** **S108419387**
1445 PARK AVE **N/A**
REDLANDS, CA 92373

San Bern. Co. Permit:
Region: SAN BERNARDINO
Facility ID: FA0010837
Owner: MICHEL, LIONEL
Permit Number: PT0018620
Permit Category: HAZMAT HANDLER 0-10 EMPLOYEES
Facility Status: INACTIVE
Expiration Date: 2/28/2009 12:00:00AM

---

65 **HHW SATELLITE REDLANDS** **San Bern. Co. Permit** **S104762438**
500 KANSAS ST **N/A**
REDLANDS, CA 92373

San Bern. Co. Permit:
Region: SAN BERNARDINO
Facility ID: FA0002307
Owner: HOUSEHOLD HAZARDOUS WASTE
Permit Number: PT0013882
Permit Category: PBR - HHW ANNUAL FEE
Facility Status: FEE EXEMPT
Expiration Date: 12/31/2004 12:00:00AM

Region: SAN BERNARDINO
Facility ID: FA0002307
Owner: HOUSEHOLD HAZARDOUS WASTE
Permit Number: PT0008370
Permit Category: GENERATOR - 0-10 EMPLOYEES
Facility Status: FEE EXEMPT
Expiration Date: 12/31/2004 12:00:00AM

Region: SAN BERNARDINO
Facility ID: FA0002307
Owner: HOUSEHOLD HAZARDOUS WASTE
Permit Number: PT0008369
Permit Category: HAZMAT HANDLER 0-10 EMPLOYEES (W/GEN PRMT)
Facility Status: FEE EXEMPT
Expiration Date: 12/31/2004 12:00:00AM

HHW SATELLITE REDLANDS (Continued) **S104762438**

Region: SAN BERNARDINO
Facility ID: FA0002307
Owner: HOUSEHOLD HAZARDOUS WASTE
Permit Number: PT0016788
Permit Category: UW HANDLER (WITH ANOTHER CUPA PERMIT)
Facility Status: FEE EXEMPT
Expiration Date: 12/31/2005 12:00:00AM

Region: SAN BERNARDINO
Facility ID: FA0002307
Owner: HOUSEHOLD HAZARDOUS WASTE
Permit Number: PT0008372
Permit Category: PBR ANNUAL FEE
Facility Status: INACTIVE
Expiration Date: 12/31/2003 12:00:00AM

---

65 **REDLANDS CORPORATE YARD** **HIST CORTESE** **S101591433**
1270 PARK AVE **LUST** **N/A**
REDLANDS, CA 92373 **CA FID UST**
SWEEPS UST
San Bern. Co. Permit

CORTESE:
Region: CORTESE
Facility County Code: 36
Reg By: LTNKA
Reg Id: 083603526T

LUST:
Region: STATE
Global Id: T0607100594
Latitude: 34.059252
Longitude: -117.2016269
Case Type: LUST Cleanup Site
Status: Completed - Case Closed
Status Date: 2000-06-14 00:00:00
Lead Agency: SAN BERNARDINO COUNTY LOP
Case Worker: LH6
Local Agency: SAN BERNARDINO COUNTY LOP
RB Case Number: 083603526T
LOC Case Number: 99100
File Location: Local Agency
Potential Media Affect: Soil
Potential Contaminants of Concern: Diesel
Site History: Not reported

LUST REG 8:
Region: 8
County: San Bernardino
Regional Board: Santa Ana Region
Facility Status: Case Closed
Case Number: 083603526T
Local Case Num: 99100
Case Type: Soil only
Substance: Diesel
Qty Leaked: Not reported
Abate Method: Not reported

REDLANDS CORPORATE YARD (Continued) **S101591433**

Cross Street:	TENNESSEE
Enf Type:	CLOS
Funding:	Not reported
How Discovered:	OM
How Stopped:	Not reported
Leak Cause:	UNK
Leak Source:	Piping
Global ID:	T0607100594
How Stopped Date:	4/15/1999
Enter Date:	9/1/1999
Review Date:	Not reported
Prelim Assess:	Not reported
Discover Date:	4/15/1999
Enforcement Date:	Not reported
Close Date:	6/14/2000
Workplan:	5/14/1999
Pollution Char:	Not reported
Remed Plan:	Not reported
Remed Action:	Not reported
Monitoring:	Not reported
Enter Date:	9/1/1999
GW Qualifies:	Not reported
Soil Qualifies:	Not reported
Operator:	Not reported
Facility Contact:	Not reported
Interim:	Not reported
Oversite Program:	LUST
Latitude:	34.0592856
Longitude:	-117.2017634
MTBE Date:	Not reported
Max MTBE GW:	Not reported
MTBE Concentration:	0
Max MTBE Soil:	Not reported
MTBE Fuel:	0
MTBE Tested:	Not Required to be Tested.
MTBE Class:	*
Staff:	VJJ
Staff Initials:	LH6
Lead Agency:	Local Agency
Local Agency:	36000L
Hydr Basin #:	UPPER SANTA ANA VALL
Beneficial:	Not reported
Priority:	Not reported
Cleanup Fund Id:	Not reported
Work Suspended:	No
Summary:	Not reported

CA FID UST:

Facility ID:	36007694
Regulated By:	UTNKA
Regulated ID:	Not reported
Cortese Code:	Not reported
SIC Code:	Not reported
Facility Phone:	Not reported
Mail To:	Not reported
Mailing Address:	PO BOX 2090
Mailing Address 2:	Not reported

REDLANDS CORPORATE YARD (Continued) **S101591433**

Mailing City,St,Zip: REDLANDS 923730629
Contact: Not reported
Contact Phone: Not reported
DUNs Number: Not reported
NPDES Number: Not reported
EPA ID: Not reported
Comments: Not reported
Status: Active

SWEEPS UST:
Status: A
Comp Number: 14146
Number: 4
Board Of Equalization: 44-020540
Ref Date: 03-24-92
Act Date: 03-24-92
Created Date: 09-07-88
Tank Status: A
Owner Tank Id: Not reported
Swrcb Tank Id: 36-000-014146-000001
Actv Date: 09-07-88
Capacity: 1
Tank Use: UNKNOWN
Stg: P
Content: UNKNOWN
Number Of Tanks: 8

Status: A
Comp Number: 14146
Number: 4
Board Of Equalization: 44-020540
Ref Date: 03-24-92
Act Date: 03-24-92
Created Date: 09-07-88
Tank Status: A
Owner Tank Id: Not reported
Swrcb Tank Id: 36-000-014146-000002
Actv Date: 09-07-88
Capacity: 1
Tank Use: UNKNOWN
Stg: P
Content: UNKNOWN
Number Of Tanks: Not reported

Status: A
Comp Number: 14146
Number: 4
Board Of Equalization: 44-020540
Ref Date: 03-24-92
Act Date: 03-24-92
Created Date: 09-07-88
Tank Status: A
Owner Tank Id: Not reported
Swrcb Tank Id: 36-000-014146-000003
Actv Date: 09-07-88
Capacity: 1
Tank Use: UNKNOWN

REDLANDS CORPORATE YARD (Continued) **S101591433**

Stg: P
Content: UNKNOWN
Number Of Tanks: Not reported

Status: A
Comp Number: 14146
Number: 4
Board Of Equalization: 44-020540
Ref Date: 03-24-92
Act Date: 03-24-92
Created Date: 09-07-88
Tank Status: A
Owner Tank Id: Not reported
Swrcb Tank Id: 36-000-014146-000004
Actv Date: 09-07-88
Capacity: 1
Tank Use: UNKNOWN
Stg: P
Content: UNKNOWN
Number Of Tanks: Not reported

Status: A
Comp Number: 14146
Number: 4
Board Of Equalization: 44-020540
Ref Date: 03-24-92
Act Date: 03-24-92
Created Date: 09-07-88
Tank Status: A
Owner Tank Id: Not reported
Swrcb Tank Id: 36-000-014146-000005
Actv Date: 09-07-88
Capacity: 1
Tank Use: UNKNOWN
Stg: P
Content: UNKNOWN
Number Of Tanks: Not reported

Status: A
Comp Number: 14146
Number: 4
Board Of Equalization: 44-020540
Ref Date: 03-24-92
Act Date: 03-24-92
Created Date: 09-07-88
Tank Status: A
Owner Tank Id: Not reported
Swrcb Tank Id: 36-000-014146-000006
Actv Date: 09-07-88
Capacity: 1
Tank Use: UNKNOWN
Stg: P
Content: UNKNOWN
Number Of Tanks: Not reported

Status: A
Comp Number: 14146

REDLANDS CORPORATE YARD (Continued) **S101591433**

Number: 4
Board Of Equalization: 44-020540
Ref Date: 03-24-92
Act Date: 03-24-92
Created Date: 09-07-88
Tank Status: A
Owner Tank Id: Not reported
Swrcb Tank Id: 36-000-014146-000007
Actv Date: 09-07-88
Capacity: 1
Tank Use: UNKNOWN
Stg: P
Content: UNKNOWN
Number Of Tanks: Not reported

Status: A
Comp Number: 14146
Number: 4
Board Of Equalization: 44-020540
Ref Date: 03-24-92
Act Date: 03-24-92
Created Date: 09-07-88
Tank Status: A
Owner Tank Id: Not reported
Swrcb Tank Id: 36-000-014146-000008
Actv Date: 09-07-88
Capacity: 1
Tank Use: UNKNOWN
Stg: P
Content: UNKNOWN
Number Of Tanks: Not reported

San Bern. Co. Permit:
Region: SAN BERNARDINO
Facility ID: FA0002002
Owner: CITY OF REDLANDS FIRE DEPT
Permit Number: PT0003465
Permit Category: CE ANNUAL FEE
Facility Status: INACTIVE
Expiration Date: 7/31/2009 12:00:00AM

Region: SAN BERNARDINO
Facility ID: FA0002002
Owner: CITY OF REDLANDS FIRE DEPT
Permit Number: PT0011085
Permit Category: UST OWNERSHIP/OPERATING PERMIT (PER UST)
Facility Status: INACTIVE
Expiration Date: 7/31/2005 12:00:00AM

Region: SAN BERNARDINO
Facility ID: FA0002002
Owner: CITY OF REDLANDS FIRE DEPT
Permit Number: PT0011089
Permit Category: UST OWNERSHIP/OPERATING PERMIT (PER UST)
Facility Status: INACTIVE
Expiration Date: 7/31/2005 12:00:00AM

REDLANDS CORPORATE YARD (Continued) **S101591433**

Region: SAN BERNARDINO
Facility ID: FA0002002
Owner: CITY OF REDLANDS FIRE DEPT
Permit Number: PT0011088
Permit Category: UST OWNERSHIP/OPERATING PERMIT (PER UST)
Facility Status: INACTIVE
Expiration Date: 7/31/2005 12:00:00AM

Region: SAN BERNARDINO
Facility ID: FA0002002
Owner: CITY OF REDLANDS FIRE DEPT
Permit Number: PT0011087
Permit Category: UST OWNERSHIP/OPERATING PERMIT (PER UST)
Facility Status: INACTIVE
Expiration Date: 7/31/2005 12:00:00AM

Region: SAN BERNARDINO
Facility ID: FA0002002
Owner: CITY OF REDLANDS FIRE DEPT
Permit Number: PT0011086
Permit Category: UST OWNERSHIP/OPERATING PERMIT (PER UST)
Facility Status: INACTIVE
Expiration Date: 7/31/2005 12:00:00AM

Region: SAN BERNARDINO
Facility ID: FA0002002
Owner: CITY OF REDLANDS FIRE DEPT
Permit Number: PT0003463
Permit Category: SPECIAL GENERATOR(B)
Facility Status: ACTIVE
Expiration Date: 7/31/2010 12:00:00AM

Region: SAN BERNARDINO
Facility ID: FA0002002
Owner: CITY OF REDLANDS FIRE DEPT
Permit Number: PT0003464
Permit Category: SPECIAL HANDLER
Facility Status: ACTIVE
Expiration Date: 7/31/2010 12:00:00AM

Region: SAN BERNARDINO
Facility ID: FA0002002
Owner: CITY OF REDLANDS FIRE DEPT
Permit Number: PT0021424
Permit Category: EPCRA FACILITY
Facility Status: ACTIVE
Expiration Date: 7/31/2010 12:00:00AM

Region: SAN BERNARDINO
Facility ID: FA0002002
Owner: CITY OF REDLANDS FIRE DEPT
Permit Number: PT0011084
Permit Category: UST OWNERSHIP/OPERATING PERMIT (PER UST)
Facility Status: ACTIVE
Expiration Date: 7/31/2010 12:00:00AM

Region: SAN BERNARDINO

REDLANDS CORPORATE YARD (Continued) **S101591433**

Facility ID: FA0002002
Owner: CITY OF REDLANDS FIRE DEPT
Permit Number: PT0011083
Permit Category: UST OWNERSHIP/OPERATING PERMIT (PER UST)
Facility Status: ACTIVE
Expiration Date: 7/31/2010 12:00:00AM

Region: SAN BERNARDINO
Facility ID: FA0002002
Owner: CITY OF REDLANDS FIRE DEPT
Permit Number: PT0011082
Permit Category: UST OWNERSHIP/OPERATING PERMIT (PER UST)
Facility Status: ACTIVE
Expiration Date: 7/31/2010 12:00:00AM

---

65 **CI-REDLANDS CORP YRD** **UST** **U003784986**
1270 W PARK AVE **N/A**
REDLANDS, CA 92373

UST:
Global ID: 14947
Latitude: 34.059269999999998
Longitude: -117.20174

---

65 **SEVEN UP/RC BOTTLING OF SO CAL** **RCRA-SQG** **1000206921**
1717 W PK AVE **FINDS** **CAD982521353**
REDLANDS, CA 92373 **HAZNET**

RCRA-SQG:
Date form received by agency: 10/01/1996
Facility name: SEVEN UP/RC BOTTLING OF SO CAL
Facility address: 1717 W PK AVE
REDLANDS, CA 92373
EPA ID: CAD982521353
Contact: EVELYN WILLIAMS
Contact address: 3220 E 26TH ST
VERNON, CA 90023
Contact country: US
Contact telephone: (213) 267-6398
Contact email: Not reported
EPA Region: 09
Classification: Small Small Quantity Generator
Description: Handler: generates more than 100 and less than 1000 kg of hazardous waste during any calendar month and accumulates less than 6000 kg of hazardous waste at any time; or generates 100 kg or less of hazardous waste during any calendar month, and accumulates more than 1000 kg of hazardous waste at any time

Owner/Operator Summary:
Owner/operator name: SEVEN UP/RC BOTTLING OF SO CAL
Owner/operator address: 3220 E 26TH ST
VERNON, CA 90023
Owner/operator country: Not reported
Owner/operator telephone: (213) 268-7999
Legal status: Private
Owner/Operator Type: Owner

SEVEN UP/RC BOTTLING OF SO CAL (Continued) **1000206921**

Owner/Op start date: Not reported
Owner/Op end date: Not reported

Owner/operator name: NOT REQUIRED
Owner/operator address: NOT REQUIRED
NOT REQUIRED, ME 99999
Owner/operator country: Not reported
Owner/operator telephone: (415) 555-1212
Legal status: Private
Owner/Operator Type: Operator
Owner/Op start date: Not reported
Owner/Op end date: Not reported

Handler Activities Summary:
U.S. importer of hazardous waste: No
Mixed waste (haz. and radioactive): Unknown
Recycler of hazardous waste: No
Transporter of hazardous waste: No
Treater, storer or disposer of HW: No
Underground injection activity: No
On-site burner exemption: No
Furnace exemption: No
Used oil fuel burner: No
Used oil processor: No
User oil refiner: No
Used oil fuel marketer to burner: No
Used oil Specification marketer: No
Used oil transfer facility: No
Used oil transporter: No
Off-site waste receiver: Verified to be non-commercial

Violation Status: No violations found

FINDS:

Registry ID: 110002840766

Environmental Interest/Information System
California Hazardous Waste Tracking System - Datamart (HWTS-DATAMART) provides California with information on hazardous waste shipments for generators, transporters, and treatment, storage, and disposal facilities.

RCRAInfo is a national information system that supports the Resource Conservation and Recovery Act (RCRA) program through the tracking of events and activities related to facilities that generate, transport, and treat, store, or dispose of hazardous waste. RCRAInfo allows RCRA program staff to track the notification, permit, compliance, and corrective action activities required under RCRA.

HAZNET:
Gepaid: CAD982521353
Contact: SEVEN-UP/RC BOTTLING OF SO CA
Telephone: 2132687779
Facility Addr2: Not reported
Mailing Name: Not reported

SEVEN UP/RC BOTTLING OF SO CAL (Continued) **1000206921**

Mailing Address: 3220 E 26TH ST
Mailing City,St,Zip: LOS ANGELES, CA 900234208
Gen County: San Bernardino
TSD EPA ID: CAT000613893
TSD County: Los Angeles
Waste Category: Aqueous solution with less than 10% total organic residues
Disposal Method: Transfer Station
Tons: .4794
Facility County: San Bernardino

Gepaid: CAD982521353
Contact: SEVEN-UP/RC BOTTLING OF SO CA
Telephone: 2132687779
Facility Addr2: Not reported
Mailing Name: Not reported
Mailing Address: 3220 E 26TH ST
Mailing City,St,Zip: LOS ANGELES, CA 900234208
Gen County: San Bernardino
TSD EPA ID: CAD093459485
TSD County: Fresno
Waste Category: Organic liquids with metals Alkaline solution (pH <UN-> 12.5) with metals (antimony, arsenic, barium, beryllium, cadmium, chromium, cobalt, copper, lead, mercury, molybdenum, nickel, selenium, silver, thallium, vanadium, and zinc)
Disposal Method: Transfer Station
Tons: .0834
Facility County: San Bernardino

Gepaid: CAD982521353
Contact: SEVEN-UP/RC BOTTLING OF SO CA
Telephone: 2132687779
Facility Addr2: Not reported
Mailing Name: Not reported
Mailing Address: 3220 E 26TH ST
Mailing City,St,Zip: LOS ANGELES, CA 900234208
Gen County: San Bernardino
TSD EPA ID: CAL000113451
TSD County: Los Angeles
Waste Category: Unspecified organic liquid mixture
Disposal Method: Transfer Station
Tons: .3753
Facility County: San Bernardino

Gepaid: CAD982521353
Contact: SEVEN-UP/RC BOTTLING OF SO CA
Telephone: 2132687779
Facility Addr2: Not reported
Mailing Name: Not reported
Mailing Address: 3220 E 26TH ST
Mailing City,St,Zip: LOS ANGELES, CA 900234208
Gen County: San Bernardino
TSD EPA ID: AZD009015389
TSD County: 99
Waste Category: Other empty containers 30 gallons or more
Disposal Method: Recycler
Tons: .0125
Facility County: San Bernardino

SEVEN UP/RC BOTTLING OF SO CAL (Continued) **1000206921**

Gepaid:	CAD982521353
Contact:	SEVEN-UP/RC BOTTLING OF SO CA
Telephone:	2132687779
Facility Addr2:	Not reported
Mailing Name:	Not reported
Mailing Address:	3220 E 26TH ST
Mailing City,St,Zip:	LOS ANGELES, CA 900234208
Gen County:	San Bernardino
TSD EPA ID:	CAL000113451
TSD County:	Los Angeles
Waste Category:	Unspecified organic liquid mixture
Disposal Method:	Recycler
Tons:	.0834
Facility County:	San Bernardino

Click this hyperlink while viewing on your computer to access
16 additional CA_HAZNET: record(s) in the EDR Site Report.

---

65 **7 UP** **CA FID UST** **S101591495**
1717 PARK AVE **SWEEPS UST** **N/A**
REDLANDS, CA 92420

CA FID UST:

Facility ID:	36008258
Regulated By:	UTNKA
Regulated ID:	Not reported
Cortese Code:	Not reported
SIC Code:	Not reported
Facility Phone:	7147986833
Mail To:	Not reported
Mailing Address:	1717 PARK AVE
Mailing Address 2:	Not reported
Mailing City,St,Zip:	REDLANDS 92420
Contact:	Not reported
Contact Phone:	Not reported
DUNs Number:	Not reported
NPDES Number:	Not reported
EPA ID:	Not reported
Comments:	Not reported
Status:	Active

SWEEPS UST:

Status:	A
Comp Number:	219
Number:	1
Board Of Equalization:	44-019729
Ref Date:	03-23-92
Act Date:	03-23-92
Created Date:	12-06-89
Tank Status:	A
Owner Tank Id:	Not reported
Swrcb Tank Id:	36-000-000219-000001
Actv Date:	12-06-89
Capacity:	10000
Tank Use:	M.V. FUEL
Stg:	P
Content:	DIESEL

7 UP (Continued) **S101591495**

Number Of Tanks: 2

Status: A
Comp Number: 219
Number: 1
Board Of Equalization: 44-019729
Ref Date: 03-23-92
Act Date: 03-23-92
Created Date: 12-06-89
Tank Status: A
Owner Tank Id: Not reported
Swrcb Tank Id: 36-000-000219-000002
Actv Date: 12-06-89
Capacity: 5000
Tank Use: M.V. FUEL
Stg: P
Content: REG UNLEADED
Number Of Tanks: Not reported

---

65 **ABI/VIP ATTY SERVICE** **San Bern. Co. Permit** **S104763202**
2015 PARK AVE 2A2B **N/A**
REDLANDS, CA 92373

San Bern. Co. Permit:
Region: SAN BERNARDINO
Facility ID: FA0000200
Owner: ABI ATTORNEY SERVICE CORP
Permit Number: PT0008138
Permit Category: LIMITED QUANTITY GENERATOR(B)
Facility Status: ACTIVE
Expiration Date: 12/31/2010 12:00:00AM

---

65 **FOAMY CARWASH** **HIST UST** **U001574326**
412 WEST RELANDS BVLVD. **N/A**
REDLANDS, CA 923&7

HIST UST:
Region: STATE
Facility ID: 00000020135
Facility Type: Gas Station
Other Type: Not reported
Total Tanks: 0003
Contact Name: Not reported
Telephone: 7147927551
Owner Name: MAX B. ABBOTT
Owner Address: 4404 MAGNOLIA
Owner City,St,Zip: RIVERSIDE, CA 92501

Tank Num: 001
Container Num: 1
Year Installed: Not reported
Tank Capacity: 00010000
Tank Used for: PRODUCT
Type of Fuel: UNLEADED
Tank Construction: Not reported
Leak Detection: Stock Inventor

FOAMY CARWASH (Continued) **U001574326**

Tank Num: 002
Container Num: 2
Year Installed: Not reported
Tank Capacity: 00005000
Tank Used for: PRODUCT
Type of Fuel: PREMIUM
Tank Construction: Not reported
Leak Detection: Stock Inventor

Tank Num: 003
Container Num: 3
Year Installed: Not reported
Tank Capacity: 00002000
Tank Used for: WASTE
Type of Fuel: Not reported
Tank Construction: Not reported
Leak Detection: Visual

---

66 **STAR AUTO PARTS** **San Bern. Co. Permit** **S104770622**
530 W STATE ST **N/A**
REDLANDS, CA 92373

San Bern. Co. Permit:
Region: SAN BERNARDINO
Facility ID: FA0006433
Owner: METRO AUTO WAREHOUSE
Permit Number: PT0007746
Permit Category: SPECIAL GENERATOR(B)
Facility Status: ACTIVE
Expiration Date: 5/31/2011 12:00:00AM

Region: SAN BERNARDINO
Facility ID: FA0006433
Owner: METRO AUTO WAREHOUSE
Permit Number: PT0007747
Permit Category: SPECIAL HANDLER
Facility Status: ACTIVE
Expiration Date: 5/31/2011 12:00:00AM

---

66 **ARTHUR COMMERCIAL PRESS** **San Bern. Co. Permit** **S100855556**
601 W STATE **HAZNET** **N/A**
REDLANDS, CA 92373

San Bern. Co. Permit:
Region: SAN BERNARDINO
Facility ID: FA0001141
Owner: GRAHAM, DONALD C
Permit Number: PT0003880
Permit Category: LIMITED QUANTITY GENERATOR(B)
Facility Status: ACTIVE
Expiration Date: 8/31/2010 12:00:00AM

HAZNET:
Gepaid: CAL000038869
Contact: DON GRAHAM OWNER
Telephone: 0000000000

ARTHUR COMMERCIAL PRESS (Continued) **S100855556**

Facility Addr2:	Not reported
Mailing Name:	Not reported
Mailing Address:	601 W STATE ST
Mailing City,St,Zip:	REDLANDS, CA 923730000
Gen County:	San Bernardino
TSD EPA ID:	CAD003963592
TSD County:	Santa Clara
Waste Category:	Photochemicals/photoprocessing waste
Disposal Method:	Recycler
Tons:	.0417
Facility County:	San Bernardino

Gepaid:	CAL000038869
Contact:	DON GRAHAM OWNER
Telephone:	0000000000
Facility Addr2:	Not reported
Mailing Name:	Not reported
Mailing Address:	601 W STATE ST
Mailing City,St,Zip:	REDLANDS, CA 923730000
Gen County:	San Bernardino
TSD EPA ID:	CAD982444481
TSD County:	San Bernardino
Waste Category:	Other organic solids
Disposal Method:	Transfer Station
Tons:	.2000
Facility County:	San Bernardino

Gepaid:	CAL000038869
Contact:	DON GRAHAM OWNER
Telephone:	0000000000
Facility Addr2:	Not reported
Mailing Name:	Not reported
Mailing Address:	601 W STATE ST
Mailing City,St,Zip:	REDLANDS, CA 923730000
Gen County:	San Bernardino
TSD EPA ID:	CAD008252405
TSD County:	Los Angeles
Waste Category:	Unspecified solvent mixture Waste
Disposal Method:	Recycler
Tons:	.1251
Facility County:	San Bernardino

Gepaid:	CAL000038869
Contact:	DON GRAHAM OWNER
Telephone:	9097934883
Facility Addr2:	Not reported
Mailing Name:	Not reported
Mailing Address:	601 W STATE ST
Mailing City,St,Zip:	REDLANDS, CA 923730000
Gen County:	San Bernardino
TSD EPA ID:	Not reported
TSD County:	San Bernardino
Waste Category:	Other organic solids
Disposal Method:	Transfer Station
Tons:	0.45
Facility County:	Not reported

ARTHUR COMMERCIAL PRESS (Continued) **S100855556**

Gepaid:	CAL000038869
Contact:	DON GRAHAM OWNER
Telephone:	9097934883
Facility Addr2:	Not reported
Mailing Name:	Not reported
Mailing Address:	601 W STATE ST
Mailing City,St,Zip:	REDLANDS, CA 923730000
Gen County:	San Bernardino
TSD EPA ID:	Not reported
TSD County:	Los Angeles
Waste Category:	Photochemicals/photoprocessing waste
Disposal Method:	Recycler
Tons:	0.12
Facility County:	Not reported

Click this hyperlink while viewing on your computer to access
6 additional CA_HAZNET: record(s) in the EDR Site Report.

---

66 **HONDA OF REDLANDS** **RCRA-SQG** **1001967680**
405 W REDLANDS BLVD **FINDS** **CAR000071944**
REDLANDS, CA 92373 **HAZNET**

RCRA-SQG:

Date form received by agency:	04/28/2000
Facility name:	HONDA OF REDLANDS
Facility address:	405 W REDLANDS BLVD REDLANDS, CA 923734635
EPA ID:	CAR000071944
Contact:	PHIL NILLACK
Contact address:	405 W REDLANDS BLVD REDLANDS, CA 923734635
Contact country:	US
Contact telephone:	(909) 793-2833
Contact email:	Not reported
EPA Region:	09
Classification:	Small Small Quantity Generator
Description:	Handler: generates more than 100 and less than 1000 kg of hazardous waste during any calendar month and accumulates less than 6000 kg of hazardous waste at any time; or generates 100 kg or less of hazardous waste during any calendar month, and accumulates more than 1000 kg of hazardous waste at any time

Owner/Operator Summary:

Owner/operator name:	HONDA OF REDLANDS
Owner/operator address:	405 W REDLANDS BLVD REDLANDS, CA 92373
Owner/operator country:	Not reported
Owner/operator telephone:	(909) 793-2833
Legal status:	Private
Owner/Operator Type:	Owner
Owner/Op start date:	Not reported
Owner/Op end date:	Not reported

Handler Activities Summary:

U.S. importer of hazardous waste:	No
Mixed waste (haz. and radioactive):	Unknown
Recycler of hazardous waste:	No

HONDA OF REDLANDS (Continued) **1001967680**

Transporter of hazardous waste:	No
Treater, storer or disposer of HW:	No
Underground injection activity:	No
On-site burner exemption:	No
Furnace exemption:	No
Used oil fuel burner:	No
Used oil processor:	No
User oil refiner:	No
Used oil fuel marketer to burner:	No
Used oil Specification marketer:	No
Used oil transfer facility:	No
Used oil transporter:	No
Off-site waste receiver:	Verified to be non-commercial

Hazardous Waste Summary:

Waste code:	D000
Waste name:	Not Defined
Waste code:	D039
Waste name:	TETRACHLOROETHYLENE
Violation Status:	No violations found

FINDS:

Registry ID: 110002936235

Environmental Interest/Information System

RCRAInfo is a national information system that supports the Resource Conservation and Recovery Act (RCRA) program through the tracking of events and activities related to facilities that generate, transport, and treat, store, or dispose of hazardous waste. RCRAInfo allows RCRA program staff to track the notification, permit, compliance, and corrective action activities required under RCRA.

HAZNET:

Gepaid:	CAR000071944
Contact:	PHIL NILLACK
Telephone:	9097932833
Facility Addr2:	Not reported
Mailing Name:	Not reported
Mailing Address:	405 W REDLANDS BLVD
Mailing City,St,Zip:	REDLANDS, CA 923734635
Gen County:	San Bernardino
TSD EPA ID:	Not reported
TSD County:	San Bernardino
Waste Category:	Aqueous solution with less than 10% total organic residues
Disposal Method:	Transfer Station
Tons:	0.24
Facility County:	Not reported
Gepaid:	CAR000071944
Contact:	PHIL NILLACK
Telephone:	9097932833
Facility Addr2:	Not reported
Mailing Name:	Not reported

HONDA OF REDLANDS (Continued) **1001967680**

Mailing Address:	405 W REDLANDS BLVD
Mailing City,St,Zip:	REDLANDS, CA 923734635
Gen County:	San Bernardino
TSD EPA ID:	Not reported
TSD County:	Los Angeles
Waste Category:	Aqueous solution with less than 10% total organic residues
Disposal Method:	Transfer Station
Tons:	0.15
Facility County:	Not reported

Gepaid:	CAR000071944
Contact:	PHIL NILLACK
Telephone:	9097932833
Facility Addr2:	Not reported
Mailing Name:	Not reported
Mailing Address:	405 W REDLANDS BLVD
Mailing City,St,Zip:	REDLANDS, CA 923734635
Gen County:	San Bernardino
TSD EPA ID:	Not reported
TSD County:	San Bernardino
Waste Category:	Aqueous solution with less than 10% total organic residues
Disposal Method:	Transfer Station
Tons:	0.25
Facility County:	Not reported

Gepaid:	CAR000071944
Contact:	PHIL NILLACK
Telephone:	9097932833
Facility Addr2:	Not reported
Mailing Name:	Not reported
Mailing Address:	405 W REDLANDS BLVD
Mailing City,St,Zip:	REDLANDS, CA 923734635
Gen County:	San Bernardino
TSD EPA ID:	CAT000613927
TSD County:	San Bernardino
Waste Category:	Aqueous solution with less than 10% total organic residues
Disposal Method:	Transfer Station
Tons:	0.06
Facility County:	San Bernardino

---

66 **EDISON/REDLANDS II (REDLANDS BL) MGP** **DEED** **S106568287**
501-525 W. REDLANDS BL. AT KENDALL **VCP** **N/A**
REDLANDS, CA 92373 **ENVIROSTOR**

DEED:

Area:	FOUNTAIN CENTER SITE
Sub Area:	Not reported
Site Type:	VOLUNTARY CLEANUP
Status:	ACTIVE
Deed Date(s):	2006-07-25 00:00:00

VCP:

Facility ID:	36490113
Site Type:	Voluntary Cleanup
Site Type Detail:	Voluntary Cleanup
Site Mgmt. Req.:	DAY, ELD, HOS, LUC, EX, NUSE, NDEV, NSUB, SCH, COV, RES
Acres:	1.6

EDISON/REDLANDS II (REDLANDS BL) MGP (Continued) **S106568287**

National Priorities List:	NO
Cleanup Oversight Agencies:	SMBRP
Lead Agency:	SMBRP
Lead Agency Description:	DTSC - Site Mitigation And Brownfield Reuse Program
Project Manager:	JOHNSON ABRAHAM
Supervisor:	Shahir Haddad
Division Branch:	Cypress
Site Code:	400449
Assembly:	63
Senate:	31
Special Programs Code:	Voluntary Cleanup Program
Status:	Active
Status Date:	7/30/2002 0:00
Restricted Use:	YES
Funding:	Responsible Party
Lat/Long:	34.06305 / -117.2261278
APN:	0171-031-16
Past Use:	MANUFACTURED GAS PLANT
Potential COC:	10003, 10009, 10064, 10067, 10097, 10196, 10198, 30003, 30013, 30019, 30160, 30542
Confirmed COC:	300,033,001,330,019
Potential Description:	SOIL
Alias Name:	110033619617
Alias Type:	EPA (FRS #)
Alias Name:	400449
Alias Type:	Project Code (Site Code)
Alias Name:	TOWN GAS PLANT REDLANDS II
Alias Type:	Alternate Name
Alias Name:	EDISON/REDLANDS II (REDLANDS) MGP
Alias Type:	Alternate Name
Alias Name:	BK 171, PG 3, (PART) PARCELS 16,18,19,20
Alias Type:	Alternate Name
Alias Name:	36490113
Alias Type:	Envirostor ID Number
Alias Name:	0171-031-16
Alias Type:	APN
Alias Name:	EDISON/REDLANDS (REDLANDS BL) MGP
Alias Type:	Alternate Name
Alias Name:	EDISON/REDLANDS II (KENDALL ST) MGP
Alias Type:	Alternate Name

Completed Info:

Completed Area Name:	PROJECT WIDE
Completed Sub Area Name:	Not reported
Completed Document Type:	Removal Action Workplan
Completed Date:	2003-09-11 00:00:00
Comments:	CEQA - ND: DTSC completed Removal Action Workplan (RAW) and Negative Declaration (ND). The RAW and ND were approved on 9/11/03.The Notice of Determination (NOD) of a CEQA was signed on 9/11/03. Removal action will occur with the adjacent Redlands I site. The proposed cleanup option is excavation and offsite thermal disoption. Approximately 40,000 cubic yards of contaminatedsoil will be removed from these two sites together.

Completed Area Name:	Fountain Center Site
Completed Sub Area Name:	Not reported
Completed Document Type:	Removal Action Completion Report
Completed Date:	2005-09-02 00:00:00

EDISON/REDLANDS II (REDLANDS BL) MGP (Continued) **S106568287**

Comments: DTSC completed review and approved the removal action completion report . A Land Use Covenant or Deed Restriction needs to be placed on the property.

Completed Area Name: PROJECT WIDE
Completed Sub Area Name: Not reported
Completed Document Type: Preliminary Endangerment Assessment Report
Completed Date: 1995-04-21 00:00:00
Comments: The Department reviewed the Preliminary Endangerment Assessment Report for the Former Redlands II Manufactured Gas Plant site. The Department recommends that further work be conducted.

Completed Area Name: Big O Tire Center
Completed Sub Area Name: Not reported
Completed Document Type: Removal Action Completion Report
Completed Date: 2005-09-02 00:00:00
Comments: DTSC completed review and approved the removal action completion report. A Land Use Covenant or Deed Restriction needs to be placed on the property.

Completed Area Name: Fountain Center Site
Completed Sub Area Name: Not reported
Completed Document Type: Operations and Maintenance Plan
Completed Date: 2006-06-30 00:00:00
Comments: Not reported

Completed Area Name: Fountain Center Site
Completed Sub Area Name: Not reported
Completed Document Type: Operations and Maintenance Report
Completed Date: 2007-03-13 00:00:00
Comments: Not reported

Completed Area Name: Fountain Center Site
Completed Sub Area Name: Not reported
Completed Document Type: Operations and Maintenance Report
Completed Date: 2009-02-05 00:00:00
Comments: DTSC visited the sit; talked to Mr. Harrie Cohen, Property Owner; and took the picutures.

Completed Area Name: PROJECT WIDE
Completed Sub Area Name: Not reported
Completed Document Type: Site Characterization Report
Completed Date: 1999-03-19 00:00:00
Comments: DTSC approved the RI/FS with certain conditions to be completed during Remedial Action Workplan (RAW). Site is contaminated with PAHs. Excavation of contaminated soil and thermal desorption is the proposed remedy. Treated soil will be properly disposed off-site.
Site will then be used for residential purposes. DTSC completed its tasks under the current agreement. A new agreement should be signed for further remediation activities. DTSC conditionally approved the FS report. The conditions are as follows: 1. As proposed if RP extends the excavation north of boring RI-2 in a southerly direction during remedial activities, RP should conduct additional confirmation sampling. The chemicals included in the confirmation sampling are benzene, tuluene, ethyl benzene and xylene (BTEX). The confirmation sampling should be inside the excavation area near Boring RI-21. However,if no need of soil excavation around Boring RI-21, Boring

EDISON/REDLANDS II (REDLANDS BL) MGP (Continued) **S106568287**

RI-21, DTSC requires further sampling at this location as explained in the response. The RAW should include this this sampling effort. 2. During remedial activities, it is the RP's responsibility to conduct appropriate confirmation sampling for Chromium VI. The RAW should discuss this sampling effort with appropriate testing methods. 3. If any soils greater than benzo(a)pyrene equivalent concentrationof 0.9 mg/kg remains at the site, a post remediation health risk assessment should be prepared and submitted to DTSC. 4. The RAW should summarize the results of the FS, and after DTSC's acceptance makes it available for public review. Appropriate public participation activities should be completed before the final approval of RAW. DTSC is considering the scope of work under the current agreement (Docket No. HSA 95/95-079) has been completed. Another agreement is to be completed for further remediation activities.

Completed Area Name: Fountain Center Site
Completed Sub Area Name: Not reported
Completed Document Type: Correspondence - Received
Completed Date: 2008-07-03 00:00:00
Comments: Not reported

Completed Area Name: Fountain Center Site
Completed Sub Area Name: Not reported
Completed Document Type: Operations and Maintenance Report
Completed Date: 2010-03-01 00:00:00
Comments: Not reported

Completed Area Name: Fountain Center Site
Completed Sub Area Name: Not reported
Completed Document Type: Land Use Restriction
Completed Date: 2006-07-25 00:00:00
Comments: Not reported

Completed Area Name: Fountain Center Site
Completed Sub Area Name: Not reported
Completed Document Type: Operation & Maintenance Order/Agreement
Completed Date: 2006-06-30 00:00:00
Comments: Not reported

Completed Area Name: PROJECT WIDE
Completed Sub Area Name: Not reported
Completed Document Type: CEQA - Initial Study/ Neg. Declaration
Completed Date: 2003-09-11 00:00:00
Comments: Not reported

Completed Area Name: PROJECT WIDE
Completed Sub Area Name: Not reported
Completed Document Type: Voluntary Cleanup Agreement
Completed Date: 2002-07-30 00:00:00
Comments: RP entered into a VCA with DTSC to prepare a RAW and to implement a removal action under the oversight of DTSC.

Completed Area Name: PROJECT WIDE
Completed Sub Area Name: Not reported
Completed Document Type: Voluntary Cleanup Agreement
Completed Date: 1996-12-05 00:00:00
Comments: DTSC and Edison signed a Consent Order providing for DTSC oversight

EDISON/REDLANDS II (REDLANDS BL) MGP (Continued) **S106568287**

of a Remedial Investigation/Feasibility, including a Health Risk Assessment for the site.

Completed Area Name: PROJECT WIDE
Completed Sub Area Name: Not reported
Completed Document Type: Voluntary Cleanup Agreement
Completed Date: 1994-05-10 00:00:00
Comments: Not reported

Completed Area Name: Fountain Center Site
Completed Sub Area Name: Not reported
Completed Document Type: Certification
Completed Date: 2006-07-26 00:00:00
Comments: Not reported

Completed Area Name: PROJECT WIDE
Completed Sub Area Name: Not reported
Completed Document Type: Voluntary Cleanup Agreement
Completed Date: 1998-12-17 00:00:00
Comments: Not reported

Completed Area Name: Fountain Center Site
Completed Sub Area Name: Not reported
Completed Document Type: Land Use Restriction - Site Inspection/Visit
Completed Date: 2008-02-19 00:00:00
Comments: DTSC staff visited the site. No changes have been noted since last year's visit.

Completed Area Name: PROJECT WIDE
Completed Sub Area Name: Not reported
Completed Document Type: Correspondence
Completed Date: 2009-01-07 00:00:00
Comments: Not reported

Completed Area Name: Fountain Center Site
Completed Sub Area Name: Not reported
Completed Document Type: Land Use Restriction Monitoring Report
Completed Date: 2008-02-04 00:00:00
Comments: Southern California Edison submitted the Annual Report.

Completed Area Name: PROJECT WIDE
Completed Sub Area Name: Not reported
Completed Document Type: Correspondence
Completed Date: 2007-11-09 00:00:00
Comments: DTSC sent the cost estimate for the upcoming year.

Completed Area Name: Fountain Center Site
Completed Sub Area Name: Not reported
Completed Document Type: Correspondence
Completed Date: 2009-11-18 00:00:00
Comments: Not reported

Completed Area Name: Fountain Center Site
Completed Sub Area Name: Not reported
Completed Document Type: Land Use Restriction - Site Inspection/Visit
Completed Date: 2009-01-28 00:00:00
Comments: DTSC staff visited the site, met with Mr. Bernie Rapan and Mr. George

EDISON/REDLANDS II (REDLANDS BL) MGP (Continued) **S106568287**

Monte, and taken photographs. Noticed changes and provided in the attached report.

Completed Area Name: PROJECT WIDE
Completed Sub Area Name: Not reported
Completed Document Type: Correspondence
Completed Date: 2007-11-09 00:00:00
Comments: Submitted the letter to the RP.

Completed Area Name: Fountain Center Site
Completed Sub Area Name: Not reported
Completed Document Type: Land Use Restriction - Site Inspection/Visit
Completed Date: 2010-03-01 00:00:00
Comments: DTSC completed LUC site visit and took photographs.

Future Area Name: Big O Tire Center
Future Sub Area Name: Not reported
Future Document Type: Certification
Future Due Date: 2010
Future Area Name: Big O Tire Center
Future Sub Area Name: Not reported
Future Document Type: Land Use Restriction
Future Due Date: 2010
Schedule Area Name: Big O Tire Center
Schedule Sub Area Name: Not reported
Schedule Document Type: Operations and Maintenance Plan
Schedule Due Date: 2009-02-25 00:00:00
Schedule Revised Date: Not reported

ENVIROSTOR:
Site Type: Voluntary Cleanup
Site Type Detailed: Voluntary Cleanup
Acres: 1.6
NPL: NO
Regulatory Agencies: SMBRP
Lead Agency: SMBRP
Program Manager: JOHNSON ABRAHAM
Supervisor: Shahir Haddad
Division Branch: Cypress
Facility ID: 36490113
Site Code: 400449
Assembly: 63
Senate: 31
Special Program: Voluntary Cleanup Program
Status: Active
Status Date: 7/30/2002 0:00
Restricted Use: YES
Site Mgmt. Req.: DAY, ELD, HOS, LUC, EX, NUSE, NDEV, NSUB, SCH, COV, RES
Funding: Responsible Party
Latitude: 34.06305
Longitude: -117.2261278
APN: 0171-031-16
Past Use: MANUFACTURED GAS PLANT
Potential COC: 10003, 10009, 10064, 10067, 10097, 10196, 10198, 30003, 30013, 30019, 30160, 30542
Confirmed COC: 300,033,001,330,019
Potential Description: SOIL

EDISON/REDLANDS II (REDLANDS BL) MGP (Continued) **S106568287**

Alias Name: 110033619617
Alias Type: EPA (FRS #)
Alias Name: 400449
Alias Type: Project Code (Site Code)
Alias Name: TOWN GAS PLANT REDLANDS II
Alias Type: Alternate Name
Alias Name: EDISON/REDLANDS II (REDLANDS) MGP
Alias Type: Alternate Name
Alias Name: BK 171, PG 3, (PART) PARCELS 16,18,19,20
Alias Type: Alternate Name
Alias Name: 36490113
Alias Type: Envirostor ID Number
Alias Name: 0171-031-16
Alias Type: APN
Alias Name: EDISON/REDLANDS (REDLANDS BL) MGP
Alias Type: Alternate Name
Alias Name: EDISON/REDLANDS II (KENDALL ST) MGP
Alias Type: Alternate Name

Completed Info:

Completed Area Name: PROJECT WIDE
Completed Sub Area Name: Not reported
Completed Document Type: Removal Action Workplan
Completed Date: 2003-09-11 00:00:00
Comments: CEQA - ND: DTSC completed Removal Action Workplan (RAW) and Negative Declaration (ND). The RAW and ND were approved on 9/11/03.The Notice of Determination (NOD) of a CEQA was signed on 9/11/03. Removal action will occur with the adjacent Redlands I site. The proposed cleanup option is excavation and offsite thermal disoption. Approximately 40,000 cubic yards of contaminatedsoil will be removed from these two sites together.

Completed Area Name: Fountain Center Site
Completed Sub Area Name: Not reported
Completed Document Type: Removal Action Completion Report
Completed Date: 2005-09-02 00:00:00
Comments: DTSC completed review and approved the removal action completion report . A Land Use Covenant or Deed Restriction needs to be placed on the property.

Completed Area Name: PROJECT WIDE
Completed Sub Area Name: Not reported
Completed Document Type: Preliminary Endangerment Assessment Report
Completed Date: 1995-04-21 00:00:00
Comments: The Department reviewed the Preliminary Endangerment Assessment Report for the Former Redlands II Manufactured Gas Plant site. The Department recommends that further work be conducted.

Completed Area Name: Big O Tire Center
Completed Sub Area Name: Not reported
Completed Document Type: Removal Action Completion Report
Completed Date: 2005-09-02 00:00:00
Comments: DTSC completed review and approved the removal action completion report. A Land Use Covenant or Deed Restriction needs to be placed on the property.

Completed Area Name: Fountain Center Site
Completed Sub Area Name: Not reported

EDISON/REDLANDS II (REDLANDS BL) MGP (Continued) **S106568287**

Completed Document Type: Operations and Maintenance Plan
Completed Date: 2006-06-30 00:00:00
Comments: Not reported

Completed Area Name: Fountain Center Site
Completed Sub Area Name: Not reported
Completed Document Type: Operations and Maintenance Report
Completed Date: 2007-03-13 00:00:00
Comments: Not reported

Completed Area Name: Fountain Center Site
Completed Sub Area Name: Not reported
Completed Document Type: Operations and Maintenance Report
Completed Date: 2009-02-05 00:00:00
Comments: DTSC visited the sit; talked to Mr. Harrie Cohen, Property Owner; and took the picutures.

Completed Area Name: PROJECT WIDE
Completed Sub Area Name: Not reported
Completed Document Type: Site Characterization Report
Completed Date: 1999-03-19 00:00:00
Comments: DTSC approved the RI/FS with certain conditions to be completed during Remedial Action Workplan (RAW). Site is contaminated with PAHs. Excavation of contaminated soil and thermal desorption is the proposed remedy. Treated soil will be properly disposed off-site. Site will then be used for residential purposes. DTSC completed its tasks under the current agreement. A new agreement should be signed for further remediation activities. DTSC conditionally approved the FS report. The conditions are as follows: 1. As proposed if RP extends the excavation north of boring RI-2 in a southerly direction during remedial activities, RP should conduct additional confirmation sampling. The chemicals included in the confirmation sampling are benzene, tuluene, ethyl benzene and xylene (BTEX). The confirmation sampling should be inside the excavation area near Boring RI-21. However,if no need of soil excavation around Boring RI-21, Boring RI-21, DTSC requires further sampling at this location as explained in the response. The RAW should include this this sampling effort. 2. During remedial activities, it is the RP's responsibility to conduct appropriate confirmation sampling for Chromium VI. The RAW should discuss this sampling effort with appropriate testing methods. 3. If any soils greater than benzo(a)pyrene equivalent concentrationof 0.9 mg/kg remains at the site, a post remediation health risk assessment should be prepared and submitted to DTSC. 4. The RAW should summarize the results of the FS, and after DTSC's acceptance makes it available for public review. Appropriate public participation activities should be completed before the final approval of RAW. DTSC is considering the scope of work under the current agreement (Docket No. HSA 95/95-079) has been completed. Another agreement is to be completed for further remediation activities.

Completed Area Name: Fountain Center Site
Completed Sub Area Name: Not reported
Completed Document Type: Correspondence - Received
Completed Date: 2008-07-03 00:00:00
Comments: Not reported

Completed Area Name: Fountain Center Site

EDISON/REDLANDS II (REDLANDS BL) MGP (Continued) **S106568287**

Completed Sub Area Name: Not reported
Completed Document Type: Operations and Maintenance Report
Completed Date: 2010-03-01 00:00:00
Comments: Not reported

Completed Area Name: Fountain Center Site
Completed Sub Area Name: Not reported
Completed Document Type: Land Use Restriction
Completed Date: 2006-07-25 00:00:00
Comments: Not reported

Completed Area Name: Fountain Center Site
Completed Sub Area Name: Not reported
Completed Document Type: Operation & Maintenance Order/Agreement
Completed Date: 2006-06-30 00:00:00
Comments: Not reported

Completed Area Name: PROJECT WIDE
Completed Sub Area Name: Not reported
Completed Document Type: CEQA - Initial Study/ Neg. Declaration
Completed Date: 2003-09-11 00:00:00
Comments: Not reported

Completed Area Name: PROJECT WIDE
Completed Sub Area Name: Not reported
Completed Document Type: Voluntary Cleanup Agreement
Completed Date: 2002-07-30 00:00:00
Comments: RP entered into a VCA with DTSC to prepare a RAW and to implement a removal action under the oversight of DTSC.

Completed Area Name: PROJECT WIDE
Completed Sub Area Name: Not reported
Completed Document Type: Voluntary Cleanup Agreement
Completed Date: 1996-12-05 00:00:00
Comments: DTSC and Edison signed a Consent Order providing for DTSC oversight of a Remedial Investigation/Feasibility, including a Health Risk Assessment for the site.

Completed Area Name: PROJECT WIDE
Completed Sub Area Name: Not reported
Completed Document Type: Voluntary Cleanup Agreement
Completed Date: 1994-05-10 00:00:00
Comments: Not reported

Completed Area Name: Fountain Center Site
Completed Sub Area Name: Not reported
Completed Document Type: Certification
Completed Date: 2006-07-26 00:00:00
Comments: Not reported

Completed Area Name: PROJECT WIDE
Completed Sub Area Name: Not reported
Completed Document Type: Voluntary Cleanup Agreement
Completed Date: 1998-12-17 00:00:00
Comments: Not reported

Completed Area Name: Fountain Center Site

EDISON/REDLANDS II (REDLANDS BL) MGP (Continued) **S106568287**

Completed Sub Area Name: Not reported
Completed Document Type: Land Use Restriction - Site Inspection/Visit
Completed Date: 2008-02-19 00:00:00
Comments: DTSC staff visited the site. No changes have been noted since last year's visit.

Completed Area Name: PROJECT WIDE
Completed Sub Area Name: Not reported
Completed Document Type: Correspondence
Completed Date: 2009-01-07 00:00:00
Comments: Not reported

Completed Area Name: Fountain Center Site
Completed Sub Area Name: Not reported
Completed Document Type: Land Use Restriction Monitoring Report
Completed Date: 2008-02-04 00:00:00
Comments: Southern California Edison submitted the Annual Report.

Completed Area Name: PROJECT WIDE
Completed Sub Area Name: Not reported
Completed Document Type: Correspondence
Completed Date: 2007-11-09 00:00:00
Comments: DTSC sent the cost estimate for the upcoming year.

Completed Area Name: Fountain Center Site
Completed Sub Area Name: Not reported
Completed Document Type: Correspondence
Completed Date: 2009-11-18 00:00:00
Comments: Not reported

Completed Area Name: Fountain Center Site
Completed Sub Area Name: Not reported
Completed Document Type: Land Use Restriction - Site Inspection/Visit
Completed Date: 2009-01-28 00:00:00
Comments: DTSC staff visited the site, met with Mr. Bernie Rapan and Mr. George Monte, and taken photographs. Noticed changes and provided in the attached report.

Completed Area Name: PROJECT WIDE
Completed Sub Area Name: Not reported
Completed Document Type: Correspondence
Completed Date: 2007-11-09 00:00:00
Comments: Submitted the letter to the RP.

Completed Area Name: Fountain Center Site
Completed Sub Area Name: Not reported
Completed Document Type: Land Use Restriction - Site Inspection/Visit
Completed Date: 2010-03-01 00:00:00
Comments: DTSC completed LUC site visit and took photographs.

Future Area Name: Big O Tire Center
Future Sub Area Name: Not reported
Future Document Type: Certification
Future Due Date: 2010
Future Area Name: Big O Tire Center
Future Sub Area Name: Not reported
Future Document Type: Land Use Restriction

EDISON/REDLANDS II (REDLANDS BL) MGP (Continued) **S106568287**

Future Due Date:	2010
Schedule Area Name:	Big O Tire Center
Schedule Sub Area Name:	Not reported
Schedule Document Type:	Operations and Maintenance Plan
Schedule Due Date:	2009-02-25 00:00:00
Schedule Revised Date:	Not reported

---

66 **EDISON/REDLANDS MGP** **Manufactured Gas Plants** **1008407740**
501-525 W REDLANDS AT KENDALL **N/A**
REDLANDS, CA 92373

Manufactured Gas Plants:

The site was constructed in 1900 which operated as a Manufactured Gas Plant (MGP) and discontinued the MGP operations in 1921. Prior to 1946, So Cal Gas Co constructed a building and installed one compressed gas storage tank at the site. The buildingg was demolished and removed from the site prior to 1952 and the compressed gas storage tanks were removed between 1959 and 1968. The western portion of the site was developed in the 1950s and 1960s. The building that is currently occupied by Big O TTire Center was constructed between 1952 and 1958. The eastern portion of the site was developed in 1986 into a commercial mall.

---

66 **FOAMIE CAR WASH** **CA FID UST** **S101591732**
412 W REDLANDS BLVD **SWEEPS UST** **N/A**
REDLANDS, CA 92373

CA FID UST:

Facility ID:	36008778
Regulated By:	UTNKA
Regulated ID:	00020135
Cortese Code:	Not reported
SIC Code:	Not reported
Facility Phone:	7147927551
Mail To:	Not reported
Mailing Address:	412 W REDLANDS BLVD
Mailing Address 2:	Not reported
Mailing City,St,Zip:	REDLANDS 92373
Contact:	Not reported
Contact Phone:	Not reported
DUNs Number:	Not reported
NPDES Number:	Not reported
EPA ID:	Not reported
Comments:	Not reported
Status:	Active

SWEEPS UST:

Status:	A
Comp Number:	20135
Number:	2
Board Of Equalization:	44-018070
Ref Date:	07-28-92
Act Date:	07-28-92
Created Date:	02-29-88
Tank Status:	Not reported
Owner Tank Id:	Not reported
Swrcb Tank Id:	Not reported
Actv Date:	Not reported

FOAMIE CAR WASH (Continued) **S101591732**

Capacity:	Not reported
Tank Use:	Not reported
Stg:	Not reported
Content:	Not reported
Number Of Tanks:	Not reported

Status:	Not reported
Comp Number:	20135
Number:	Not reported
Board Of Equalization:	44-018070
Ref Date:	Not reported
Act Date:	Not reported
Created Date:	Not reported
Tank Status:	Not reported
Owner Tank Id:	Not reported
Swrcb Tank Id:	36-000-020135-000001
Actv Date:	Not reported
Capacity:	10000
Tank Use:	M.V. FUEL
Stg:	PRODUCT
Content:	REG UNLEADED
Number Of Tanks:	2

Status:	Not reported
Comp Number:	20135
Number:	Not reported
Board Of Equalization:	44-018070
Ref Date:	Not reported
Act Date:	Not reported
Created Date:	Not reported
Tank Status:	Not reported
Owner Tank Id:	Not reported
Swrcb Tank Id:	36-000-020135-000002
Actv Date:	Not reported
Capacity:	5000
Tank Use:	M.V. FUEL
Stg:	PRODUCT
Content:	REG UNLEADED
Number Of Tanks:	Not reported

---

66 **AUTO CENTER** **CA FID UST** **S101591188**
420 W REDLANDS BLVD **SWEEPS UST** **N/A**
REDLANDS, CA 92373 **EMI**

CA FID UST:

Facility ID:	36002301
Regulated By:	UTNKA
Regulated ID:	00043081
Cortese Code:	Not reported
SIC Code:	Not reported
Facility Phone:	Not reported
Mail To:	Not reported
Mailing Address:	420 W REDLANDS BLVD
Mailing Address 2:	Not reported
Mailing City,St,Zip:	REDLANDS 92373
Contact:	Not reported
Contact Phone:	Not reported
DUNs Number:	Not reported

AUTO CENTER (Continued) **S101591188**

NPDES Number: Not reported
EPA ID: Not reported
Comments: Not reported
Status: Active

SWEEPS UST:

Status:	A
Comp Number:	43081
Number:	9
Board Of Equalization:	44-021029
Ref Date:	09-10-91
Act Date:	09-10-91
Created Date:	02-29-88
Tank Status:	A
Owner Tank Id:	1
Swrcb Tank Id:	36-000-043081-000001
Actv Date:	07-08-88
Capacity:	1000
Tank Use:	M.V. FUEL
Stg:	P
Content:	REG UNLEADED
Number Of Tanks:	2

Status:	A
Comp Number:	43081
Number:	9
Board Of Equalization:	44-021029
Ref Date:	09-10-91
Act Date:	09-10-91
Created Date:	02-29-88
Tank Status:	A
Owner Tank Id:	2
Swrcb Tank Id:	36-000-043081-000002
Actv Date:	07-08-88
Capacity:	100
Tank Use:	OIL
Stg:	W
Content:	WASTE OIL
Number Of Tanks:	Not reported

EMI:

Year:	1990
County Code:	36
Air Basin:	SC
Facility ID:	8887
Air District Name:	SC
SIC Code:	7539
Air District Name:	SOUTH COAST AQMD
Community Health Air Pollution Info System:	Not reported
Consolidated Emission Reporting Rule:	Not reported
Total Organic Hydrocarbon Gases Tons/Yr:	2
Reactive Organic Gases Tons/Yr:	2
Carbon Monoxide Emissions Tons/Yr:	0
NOX - Oxides of Nitrogen Tons/Yr:	0
SOX - Oxides of Sulphur Tons/Yr:	0
Particulate Matter Tons/Yr:	0

AUTO CENTER (Continued) **S101591188**

Part. Matter 10 Micrometers & Smllr Tons/Yr: 0

Year: 2006
County Code: 36
Air Basin: SC
Facility ID: 8887
Air District Name: SC
SIC Code: 7539
Air District Name: SOUTH COAST AQMD
Community Health Air Pollution Info System: Not reported
Consolidated Emission Reporting Rule: Not reported
Total Organic Hydrocarbon Gases Tons/Yr: 1.325927573641056787
Reactive Organic Gases Tons/Yr: 1.111
Carbon Monoxide Emissions Tons/Yr: 0
NOX - Oxides of Nitrogen Tons/Yr: 0
SOX - Oxides of Sulphur Tons/Yr: 0
Particulate Matter Tons/Yr: 0
Part. Matter 10 Micrometers & Smllr Tons/Yr: 0

Year: 2007
County Code: 36
Air Basin: SC
Facility ID: 8887
Air District Name: SC
SIC Code: 7539
Air District Name: SOUTH COAST AQMD
Community Health Air Pollution Info System: Not reported
Consolidated Emission Reporting Rule: Not reported
Total Organic Hydrocarbon Gases Tons/Yr: 1.325927573641056787
Reactive Organic Gases Tons/Yr: 1.111
Carbon Monoxide Emissions Tons/Yr: 0
NOX - Oxides of Nitrogen Tons/Yr: 0
SOX - Oxides of Sulphur Tons/Yr: 0
Particulate Matter Tons/Yr: 0
Part. Matter 10 Micrometers & Smllr Tons/Yr: 0

---

66 **JIM GLAZE, INC.** **HIST UST** **U001575429**
420 W REDLANDS BLVD **N/A**
REDLANDS, CA 92373

HIST UST:
Region: STATE
Facility ID: 00000043081
Facility Type: Other
Other Type: AUTOMOBILE DEALERSHI
Total Tanks: 0002
Contact Name: R. JAMES GLAZA
Telephone: 7147932141
Owner Name: JIM GLAZE, INC.
Owner Address: 420 W. REDLANDS BLVD.
Owner City,St,Zip: REDLANDS, CA 92373

Tank Num: 001
Container Num: 1
Year Installed: 1963
Tank Capacity: 00001000
Tank Used for: PRODUCT
Type of Fuel: UNLEADED

JIM GLAZE, INC. (Continued) **U001575429**

Tank Construction: Not reported
Leak Detection: Visual

Tank Num: 002
Container Num: 2
Year Installed: 1963
Tank Capacity: 00000100
Tank Used for: WASTE
Type of Fuel: WASTE OIL
Tank Construction: Not reported
Leak Detection: Visual

---

66 JIM GLAZE AUTO CENTER **RCRA-NonGen 1000116029**
420 W REDLANDS BLVD **FINDS CAD982473985**
REDLANDS, CA 92373 **HAZNET**

RCRA-NonGen:
Date form received by agency: 11/17/1992
Facility name: JIM GLAZE AUTO CENTER
Facility address: 420 W REDLANDS BLVD
REDLANDS, CA 92373
EPA ID: CAD982473985
Mailing address: W REDLANDS BLVD
REDLANDS, CA 92373
Contact: ENVIRONMENTAL MANAGER
Contact address: 420 W REDLANDS BLVD
REDLANDS, CA 92373
Contact country: US
Contact telephone: (714) 793-2141
Contact email: Not reported
EPA Region: 09
Classification: Non-Generator
Description: Handler: Non-Generators do not presently generate hazardous waste

Owner/Operator Summary:
Owner/operator name: NOT REQUIRED
Owner/operator address: NOT REQUIRED
NOT REQUIRED, ME 99999
Owner/operator country: Not reported
Owner/operator telephone: (415) 555-1212
Legal status: Private
Owner/Operator Type: Operator
Owner/Op start date: Not reported
Owner/Op end date: Not reported

Owner/operator name: JIM GLAZE
Owner/operator address: NOT REQUIRED
NOT REQUIRED, ME 99999
Owner/operator country: Not reported
Owner/operator telephone: (415) 555-1212
Legal status: Private
Owner/Operator Type: Owner
Owner/Op start date: Not reported
Owner/Op end date: Not reported

Handler Activities Summary:
U.S. importer of hazardous waste: No

JIM GLAZE AUTO CENTER (Continued) **1000116029**

Mixed waste (haz. and radioactive): Unknown
Recycler of hazardous waste: No
Transporter of hazardous waste: No
Treater, storer or disposer of HW: No
Underground injection activity: No
On-site burner exemption: No
Furnace exemption: No
Used oil fuel burner: No
Used oil processor: No
User oil refiner: No
Used oil fuel marketer to burner: No
Used oil Specification marketer: No
Used oil transfer facility: No
Used oil transporter: No
Off-site waste receiver: Verified to be non-commercial

Violation Status: No violations found

FINDS:

Registry ID: 110002821849

Environmental Interest/Information System
RCRAInfo is a national information system that supports the Resource Conservation and Recovery Act (RCRA) program through the tracking of events and activities related to facilities that generate, transport, and treat, store, or dispose of hazardous waste. RCRAInfo allows RCRA program staff to track the notification, permit, compliance, and corrective action activities required under RCRA.

HAZNET:
Gepaid: CAD982473985
Contact: Not reported
Telephone: 0000000000
Facility Addr2: Not reported
Mailing Name: Not reported
Mailing Address: 420 W REDLANDS BLVD
Mailing City,St,Zip: REDLANDS, CA 923734636
Gen County: San Bernardino
TSD EPA ID: CAT000613927
TSD County: San Bernardino
Waste Category: Aqueous solution with less than 10% total organic residues
Disposal Method: Transfer Station
Tons: 5.7448
Facility County: San Bernardino

Gepaid: CAD982473985
Contact: Not reported
Telephone: 0000000000
Facility Addr2: Not reported
Mailing Name: Not reported
Mailing Address: 420 W REDLANDS BLVD
Mailing City,St,Zip: REDLANDS, CA 923734636
Gen County: San Bernardino
TSD EPA ID: CAT000613927
TSD County: San Bernardino

JIM GLAZE AUTO CENTER (Continued) **1000116029**

Waste Category: Not reported
Disposal Method: Transfer Station
Tons: .0000
Facility County: San Bernardino

Gepaid: CAD982473985
Contact: Not reported
Telephone: 0000000000
Facility Addr2: Not reported
Mailing Name: Not reported
Mailing Address: 420 W REDLANDS BLVD
Mailing City,St,Zip: REDLANDS, CA 923734636
Gen County: San Bernardino
TSD EPA ID: CAT000613893
TSD County: Los Angeles
Waste Category: Aqueous solution with less than 10% total organic residues
Disposal Method: Transfer Station
Tons: .2042
Facility County: San Bernardino

Gepaid: CAD982473985
Contact: --
Telephone: --
Facility Addr2: Not reported
Mailing Name: Not reported
Mailing Address: 420 W REDLANDS BLVD
Mailing City,St,Zip: REDLANDS, CA 923734636
Gen County: San Bernardino
TSD EPA ID: Not reported
TSD County: San Bernardino
Waste Category: Aqueous solution with less than 10% total organic residues
Disposal Method: Transfer Station
Tons: 1.69
Facility County: Not reported

Gepaid: CAD982473985
Contact: Not reported
Telephone: 0000000000
Facility Addr2: Not reported
Mailing Name: Not reported
Mailing Address: 420 W REDLANDS BLVD
Mailing City,St,Zip: REDLANDS, CA 923734636
Gen County: San Bernardino
TSD EPA ID: CAT000613893
TSD County: Los Angeles
Waste Category: Aqueous solution with less than 10% total organic residues
Disposal Method: Transfer Station
Tons: 0.075
Facility County: San Bernardino

Click this hyperlink while viewing on your computer to access
1 additional CA_HAZNET: record(s) in the EDR Site Report.

66 JIM GLAZE INC MAZDA
500 W REDLANDS
REDLANDS, CA 92373

RCRA-SQG **1000116026**
FINDS **CAD981442304**

RCRA-SQG:

Date form received by agency:	09/01/1996
Facility name:	JIM GLAZE INC MAZDA
Facility address:	500 W REDLANDS REDLANDS, CA 92373
EPA ID:	CAD981442304
Mailing address:	W REDLANDS REDLANDS, CA 92373
Contact:	Not reported
Contact address:	Not reported Not reported
Contact country:	Not reported
Contact telephone:	Not reported
Contact email:	Not reported
EPA Region:	09
Classification:	Small Small Quantity Generator
Description:	Handler: generates more than 100 and less than 1000 kg of hazardous waste during any calendar month and accumulates less than 6000 kg of hazardous waste at any time; or generates 100 kg or less of hazardous waste during any calendar month, and accumulates more than 1000 kg of hazardous waste at any time

Owner/Operator Summary:

Owner/operator name:	NOT REQUIRED
Owner/operator address:	NOT REQUIRED NOT REQUIRED, ME 99999
Owner/operator country:	Not reported
Owner/operator telephone:	(415) 555-1212
Legal status:	Private
Owner/Operator Type:	Operator
Owner/Op start date:	Not reported
Owner/Op end date:	Not reported

Owner/operator name:	JIM GLAZE
Owner/operator address:	NOT REQUIRED NOT REQUIRED, ME 99999
Owner/operator country:	Not reported
Owner/operator telephone:	(415) 555-1212
Legal status:	Private
Owner/Operator Type:	Owner
Owner/Op start date:	Not reported
Owner/Op end date:	Not reported

Handler Activities Summary:

U.S. importer of hazardous waste:	Unknown
Mixed waste (haz. and radioactive):	Unknown
Recycler of hazardous waste:	No
Transporter of hazardous waste:	No
Treater, storer or disposer of HW:	No
Underground injection activity:	No
On-site burner exemption:	Unknown
Furnace exemption:	Unknown
Used oil fuel burner:	No
Used oil processor:	No

JIM GLAZE INC MAZDA (Continued) **1000116026**

User oil refiner: No
Used oil fuel marketer to burner: No
Used oil Specification marketer: No
Used oil transfer facility: No
Used oil transporter: No
Off-site waste receiver: Verified to be non-commercial

Violation Status: No violations found

FINDS:

Registry ID: 110002707303

Environmental Interest/Information System
RCRAInfo is a national information system that supports the Resource Conservation and Recovery Act (RCRA) program through the tracking of events and activities related to facilities that generate, transport, and treat, store, or dispose of hazardous waste. RCRAInfo allows RCRA program staff to track the notification, permit, compliance, and corrective action activities required under RCRA.

---

66 **JIM GLAZE INC MAZDA** **RCRA-NonGen** **1000116027**
500 W REDLANDS BLVD **CAD981571482**
REDLANDS, CA 92373

RCRA-NonGen:
Date form received by agency: 11/17/1992
Facility name: JIM GLAZE INC MAZDA
Facility address: 500 W REDLANDS BLVD
REDLANDS, CA 92373
EPA ID: CAD981571482
Mailing address: W REDLANDS BLVD
REDLANDS, CA 92373
Contact: JAMES GLAZE
Contact address: 500 W REDLANDS BLVD
REDLANDS, CA 92373
Contact country: US
Contact telephone: Not reported
Contact email: Not reported
EPA Region: 09
Classification: Non-Generator
Description: Handler: Non-Generators do not presently generate hazardous waste

Owner/Operator Summary:
Owner/operator name: JIM GLAZE INC MAZDA
Owner/operator address: NOT REQUIRED
NOT REQUIRED, ME 99999
Owner/operator country: Not reported
Owner/operator telephone: (415) 555-1212
Legal status: Private
Owner/Operator Type: Owner
Owner/Op start date: Not reported
Owner/Op end date: Not reported

Owner/operator name: NOT REQUIRED
Owner/operator address: NOT REQUIRED
NOT REQUIRED, ME 99999

JIM GLAZE INC MAZDA (Continued) **1000116027**

Owner/operator country: Not reported
Owner/operator telephone: (415) 555-1212
Legal status: Private
Owner/Operator Type: Operator
Owner/Op start date: Not reported
Owner/Op end date: Not reported

Handler Activities Summary:
U.S. importer of hazardous waste: No
Mixed waste (haz. and radioactive): Unknown
Recycler of hazardous waste: No
Transporter of hazardous waste: No
Treater, storer or disposer of HW: No
Underground injection activity: No
On-site burner exemption: No
Furnace exemption: No
Used oil fuel burner: No
Used oil processor: No
User oil refiner: No
Used oil fuel marketer to burner: No
Used oil Specification marketer: No
Used oil transfer facility: No
Used oil transporter: No
Off-site waste receiver: Verified to be non-commercial

Violation Status: No violations found

---

66 **SO CAL GAS/REDLANDS MGP** **Manufactured Gas Plants** **1008407741**
STATE STREET AT REDLANDS BLVD **N/A**
REDLANDS, CA 92373

Manufactured Gas Plants:
The site is a 1-acre parcel which was operated as a MGP from 1906 to 1921 by various utility companies. In 1921, the Gas Company discontinued operations at the site. The site was dismantled prior to 1928. PEA field work conducted in June 1993 revealeed visible soil contamination (possibly with lampblack).

---

66 **E-Z SERVE** **HIST CORTESE** **1000131466**
680 REDLANDS BLVD **LUST** **N/A**
REDLANDS, CA 92373

CORTESE:
Region: CORTESE
Facility County Code: 36
Reg By: LTNKA
Reg Id: 083601267T

LUST:
Region: STATE
Global Id: T0607100144
Latitude: 34.0502837
Longitude: -117.1713593
Case Type: LUST Cleanup Site
Status: Completed - Case Closed
Status Date: 1989-02-15 00:00:00
Lead Agency: SAN BERNARDINO COUNTY LOP
Case Worker: CR2

E-Z SERVE (Continued) **1000131466**

Local Agency:	SAN BERNARDINO COUNTY LOP
RB Case Number:	083601267T
LOC Case Number:	87035
File Location:	Local Agency
Potential Media Affect:	Soil
Potential Contaminants of Concern:	Gasoline
Site History:	Not reported

LUST REG 8:

Region:	8
County:	San Bernardino
Regional Board:	Santa Ana Region
Facility Status:	Preliminary site assessment underway
Case Number:	083601267T
Local Case Num:	87035
Case Type:	Soil only
Substance:	Gasoline
Qty Leaked:	Not reported
Abate Method:	Not reported
Cross Street:	CITRUS
Enf Type:	None Taken
Funding:	Not reported
How Discovered:	Tank Closure
How Stopped:	Not reported
Leak Cause:	UNK
Leak Source:	Tank
Global ID:	T0607100144
How Stopped Date:	8/18/1988
Enter Date:	9/7/1989
Review Date:	Not reported
Prelim Assess:	8/1/1989
Discover Date:	8/1/1988
Enforcement Date:	1/1/1965
Close Date:	2/15/1989
Workplan:	Not reported
Pollution Char:	Not reported
Remed Plan:	Not reported
Remed Action:	Not reported
Monitoring:	Not reported
Enter Date:	9/7/1989
GW Qualifies:	Not reported
Soil Qualifies:	Not reported
Operator:	Not reported
Facility Contact:	Not reported
Interim:	Yes
Oversite Program:	LUST
Latitude:	34.0577166
Longitude:	-117.1900818
MTBE Date:	Not reported
Max MTBE GW:	Not reported
MTBE Concentration:	0
Max MTBE Soil:	Not reported
MTBE Fuel:	1
MTBE Tested:	Site NOT Tested for MTBE.Includes Unknown and Not Analyzed.
MTBE Class:	*
Staff:	NOM
Staff Initials:	CR2

E-Z SERVE (Continued) **1000131466**

Lead Agency: Local Agency
Local Agency: 36000L
Hydr Basin #: UPPER SANTA ANA VALL
Beneficial: Not reported
Priority: Not reported
Cleanup Fund Id: Not reported
Work Suspended: Not reported
Summary: Not reported

---

66 **TIRE & RUBBER** **CA FID UST** **S101591253**
300 W REDLANDS BLVD **SWEEPS UST** **N/A**
REDLANDS, CA 92373

CA FID UST:
Facility ID: 36003129
Regulated By: UTNKA
Regulated ID: 00018333
Cortese Code: Not reported
SIC Code: Not reported
Facility Phone: Not reported
Mail To: Not reported
Mailing Address: 1200 FIRESTONE PKY
Mailing Address 2: Not reported
Mailing City,St,Zip: REDLANDS 92373
Contact: Not reported
Contact Phone: Not reported
DUNs Number: Not reported
NPDES Number: Not reported
EPA ID: Not reported
Comments: Not reported
Status: Active

SWEEPS UST:
Status: A
Comp Number: 18333
Number: 9
Board Of Equalization: 44-008231
Ref Date: 03-24-92
Act Date: 03-24-92
Created Date: 02-29-88
Tank Status: A
Owner Tank Id: 1
Swrcb Tank Id: 36-000-018333-000001
Actv Date: 07-08-88
Capacity: 1
Tank Use: OIL
Stg: W
Content: WASTE OIL
Number Of Tanks: 1

66 **FIRESTONE STORE #2765** **HIST UST** **1000222925**
300 W REDLANDS BLVD **N/A**
REDLANDS, CA 92373

HIST UST:

Region:	STATE
Facility ID:	00000018333
Facility Type:	Other
Other Type:	AUTO SERVICE CENTER
Total Tanks:	0001
Contact Name:	MR. JOE MEDINA
Telephone:	7147933373
Owner Name:	FIRESTONE TIRE & RUBBER CO
Owner Address:	1200 FIRESTONE PARKWAY
Owner City,St,Zip:	AKRON, OH 44317
Tank Num:	001
Container Num:	1
Year Installed:	Not reported
Tank Capacity:	00000000
Tank Used for:	WASTE
Type of Fuel:	WASTE OIL
Tank Construction:	Not reported
Leak Detection:	None

---

66 **FIRESTONE TIRE & RUBBER** **San Bern. Co. Permit** **S103368135**
300 W REDLANDS BLVD **N/A**
REDLANDS, CA 92373

San Bern. Co. Permit:

Region:	SAN BERNARDINO
Facility ID:	FA0003227
Owner:	BFS RETAIL & COMMERCIAL OPS
Permit Number:	PT0002320
Permit Category:	SPECIAL GENERATOR(B)
Facility Status:	ACTIVE
Expiration Date:	7/31/2010 12:00:00AM
Region:	SAN BERNARDINO
Facility ID:	FA0003227
Owner:	BFS RETAIL & COMMERCIAL OPS
Permit Number:	PT0002321
Permit Category:	SPECIAL HANDLER
Facility Status:	ACTIVE
Expiration Date:	7/31/2010 12:00:00AM

---

66 **STOP N' GO #385** **LUST** **S109285032**
765 W REDLANDS BLVD **N/A**
REDLANDS, CA 92373

LUST:

Region:	STATE
Global Id:	T0607100212
Latitude:	34.05728
Longitude:	-117.190886
Case Type:	LUST Cleanup Site
Status:	Completed - Case Closed
Status Date:	1991-10-29 00:00:00

STOP N' GO #385 (Continued) **S109285032**

Lead Agency:	SAN BERNARDINO COUNTY LOP
Case Worker:	CB5
Local Agency:	SAN BERNARDINO COUNTY LOP
RB Case Number:	083601778T
LOC Case Number:	87036
File Location:	DTSC
Potential Media Affect:	Soil
Potential Contaminants of Concern:	Gasoline
Site History:	Not reported

---

66 **STOP N' GO #385** **LUST** **S105624639**
765 REDLANDS BLVD **N/A**
REDLANDS, CA 92373

LUST REG 8:

Region:	8
County:	San Bernardino
Regional Board:	Santa Ana Region
Facility Status:	Preliminary site assessment workplan submitted
Case Number:	083601778T
Local Case Num:	87036
Case Type:	Soil only
Substance:	Gasoline
Qty Leaked:	Not reported
Abate Method:	Not reported
Cross Street:	Not reported
Enf Type:	CLOS
Funding:	Not reported
How Discovered:	Not reported
How Stopped:	Not reported
Leak Cause:	Not reported
Leak Source:	Not reported
Global ID:	T0607100212
How Stopped Date:	Not reported
Enter Date:	1/20/1991
Review Date:	Not reported
Prelim Assess:	Not reported
Discover Date:	Not reported
Enforcement Date:	Not reported
Close Date:	10/29/1991
Workplan:	1/1/1965
Pollution Char:	Not reported
Remed Plan:	Not reported
Remed Action:	Not reported
Monitoring:	Not reported
Enter Date:	1/20/1991
GW Qualifies:	Not reported
Soil Qualifies:	Not reported
Operator:	Not reported
Facility Contact:	Not reported
Interim:	Not reported
Oversite Program:	LUST
Latitude:	34.0415722
Longitude:	-117.1830672
MTBE Date:	Not reported
Max MTBE GW:	Not reported
MTBE Concentration:	0
Max MTBE Soil:	Not reported

STOP N' GO #385 (Continued) **S105624639**

MTBE Fuel: 1
MTBE Tested: Site NOT Tested for MTBE.Includes Unknown and Not Analyzed.
MTBE Class: *
Staff: CAB
Staff Initials: CB5
Lead Agency: Local Agency
Local Agency: 36000L
Hydr Basin #: UPPER SANTA ANA VALL
Beneficial: Not reported
Priority: Not reported
Cleanup Fund Id: Not reported
Work Suspended: Not reported
Summary: Not reported

---

66 **STOP & GO #385** **CA FID UST** **S101591660**
765 W REDLANDS BLVD **SWEEPS UST** **N/A**
REDLANDS, CA 92373 **HAZNET**

CA FID UST:
Facility ID: 36008587
Regulated By: UTNKA
Regulated ID: Not reported
Cortese Code: Not reported
SIC Code: Not reported
Facility Phone: Not reported
Mail To: Not reported
Mailing Address: PO BOX 758
Mailing Address 2: Not reported
Mailing City,St,Zip: REDLANDS 92373
Contact: Not reported
Contact Phone: Not reported
DUNs Number: Not reported
NPDES Number: Not reported
EPA ID: Not reported
Comments: Not reported
Status: Active

SWEEPS UST:
Status: A
Comp Number: 12410
Number: 1
Board Of Equalization: 44-020393
Ref Date: 07-28-92
Act Date: 07-28-92
Created Date: 09-22-88
Tank Status: A
Owner Tank Id: Not reported
Swrcb Tank Id: 36-000-012410-000001
Actv Date: 09-22-88
Capacity: 1
Tank Use: UNKNOWN
Stg: P
Content: UNKNOWN
Number Of Tanks: 3

Status: A
Comp Number: 12410

STOP & GO #385 (Continued) **S101591660**

Number: 1
Board Of Equalization: 44-020393
Ref Date: 07-28-92
Act Date: 07-28-92
Created Date: 09-22-88
Tank Status: A
Owner Tank Id: Not reported
Swrcb Tank Id: 36-000-012410-000002
Actv Date: 09-22-88
Capacity: 1
Tank Use: UNKNOWN
Stg: P
Content: UNKNOWN
Number Of Tanks: Not reported

Status: A
Comp Number: 12410
Number: 1
Board Of Equalization: 44-020393
Ref Date: 07-28-92
Act Date: 07-28-92
Created Date: 09-22-88
Tank Status: A
Owner Tank Id: Not reported
Swrcb Tank Id: 36-000-012410-000003
Actv Date: 09-22-88
Capacity: 1
Tank Use: UNKNOWN
Stg: P
Content: UNKNOWN
Number Of Tanks: Not reported

HAZNET:
Gepaid: CAL000139620
Contact: HAZMAT SPECIALIST
Telephone: 6027284180
Facility Addr2: Not reported
Mailing Name: Not reported
Mailing Address: PO BOX 52085
Mailing City,St,Zip: PHOENIX, AZ 850722085
Gen County: San Bernardino
TSD EPA ID: CAD982444481
TSD County: San Bernardino
Waste Category: Other organic solids
Disposal Method: Recycler
Tons: 0
Facility County: San Bernardino

Gepaid: CAL000139620
Contact: HAZMAT SPECIALIST
Telephone: 6027284180
Facility Addr2: Not reported
Mailing Name: Not reported
Mailing Address: PO BOX 52085
Mailing City,St,Zip: PHOENIX, AZ 850722085
Gen County: San Bernardino
TSD EPA ID: CAD982444481

STOP & GO #385 (Continued) **S101591660**

TSD County: San Bernardino
Waste Category: Other organic solids
Disposal Method: Transfer Station
Tons: 0.02
Facility County: San Bernardino

Gepaid: CAL000139620
Contact: HAZMAT SPECIALIST
Telephone: 6027284180
Facility Addr2: Not reported
Mailing Name: Not reported
Mailing Address: PO BOX 52085
Mailing City,St,Zip: PHOENIX, AZ 850722085
Gen County: San Bernardino
TSD EPA ID: CAD982444481
TSD County: San Bernardino
Waste Category: Other organic solids
Disposal Method: Recycler
Tons: 0
Facility County: Not reported

---

66 **CIRCLE K #5214** **UST** **U003939151**
765 W REDLANDS BLVD **San Bern. Co. Permit** **N/A**
REDLANDS, CA 92373

UST:
Global ID: 14860
Latitude: 34.057569999999998
Longitude: -117.19098

San Bern. Co. Permit:
Region: SAN BERNARDINO
Facility ID: FA0002157
Owner: CIRCLE K STORES, INC.
Permit Number: PT0012815
Permit Category: UST OWNERSHIP/OPERATING PERMIT (PER UST)
Facility Status: ACTIVE
Expiration Date: 7/31/2010 12:00:00AM

Region: SAN BERNARDINO
Facility ID: FA0002157
Owner: CIRCLE K STORES, INC.
Permit Number: PT0012814
Permit Category: UST OWNERSHIP/OPERATING PERMIT (PER UST)
Facility Status: ACTIVE
Expiration Date: 7/31/2010 12:00:00AM

Region: SAN BERNARDINO
Facility ID: FA0002157
Owner: CIRCLE K STORES, INC.
Permit Number: PT0012813
Permit Category: UST OWNERSHIP/OPERATING PERMIT (PER UST)
Facility Status: ACTIVE
Expiration Date: 7/31/2010 12:00:00AM

Region: SAN BERNARDINO
Facility ID: FA0002157

CIRCLE K #5214 (Continued) **U003939151**

Owner: CIRCLE K STORES, INC.
Permit Number: PT0014290
Permit Category: WASTE INCIDENTAL UST OPERATION ONLY
Facility Status: ACTIVE
Expiration Date: 7/31/2010 12:00:00AM

Region: SAN BERNARDINO
Facility ID: FA0002157
Owner: CIRCLE K STORES, INC.
Permit Number: PT0003116
Permit Category: HAZMAT HANDLER 0-10 EMPLOYEES
Facility Status: ACTIVE
Expiration Date: 7/31/2010 12:00:00AM

---

66 **XPRESS LUBE** **San Bern. Co. Permit** **S104772496**
850 W REDLANDS BLVD **N/A**
REDLANDS, CA 92373

San Bern. Co. Permit:
Region: SAN BERNARDINO
Facility ID: FA0007351
Owner: NEISSARI, SEAN
Permit Number: PT0016734
Permit Category: ABOVEGROUND PETROLEUM STORAGE (AST) (SPCC)
Facility Status: ACTIVE
Expiration Date: 7/31/2010 12:00:00AM

Region: SAN BERNARDINO
Facility ID: FA0007351
Owner: NEISSARI, SEAN
Permit Number: PT0005022
Permit Category: SPECIAL HANDLER
Facility Status: ACTIVE
Expiration Date: 7/31/2010 12:00:00AM

Region: SAN BERNARDINO
Facility ID: FA0007351
Owner: NEISSARI, SEAN
Permit Number: PT0005023
Permit Category: SPECIAL GENERATOR(B)
Facility Status: ACTIVE
Expiration Date: 7/31/2010 12:00:00AM

---

66 **REDLANDS REDEVELOPMENT AGENCY** **LUST** **S109285186**
325 N EUREKA ST **N/A**
REDLANDS, CA 92373

LUST:
Region: STATE
Global Id: T0607100423
Latitude: 34.0576365
Longitude: -117.1864379
Case Type: LUST Cleanup Site
Status: Completed - Case Closed
Status Date: 1996-10-16 00:00:00
Lead Agency: SANTA ANA RWQCB (REGION 8)

REDLANDS REDEVELOPMENT AGENCY (Continued) **S109285186**

Case Worker:	VJB
Local Agency:	SAN BERNARDINO COUNTY LOP
RB Case Number:	083602883T
LOC Case Number:	Not reported
File Location:	Not reported
Potential Media Affect:	Soil
Potential Contaminants of Concern:	Gasoline
Site History:	Not reported

---

66 **REDLANDS REDEVELOPMENT AGENCY** **LUST** **S109285100**
325 N EUREKA ST **N/A**
REDLANDS, CA 92373

LUST:

Region:	STATE
Global Id:	T0607100228
Latitude:	34.0576365
Longitude:	-117.1864379
Case Type:	LUST Cleanup Site
Status:	Completed - Case Closed
Status Date:	1995-03-15 00:00:00
Lead Agency:	SANTA ANA RWQCB (REGION 8)
Case Worker:	VJB
Local Agency:	SAN BERNARDINO COUNTY LOP
RB Case Number:	083601858T
LOC Case Number:	91027
File Location:	Local Agency
Potential Media Affect:	Soil
Potential Contaminants of Concern:	Waste Oil / Motor / Hydraulic / Lubricating
Site History:	Not reported

---

66 **STACEY TRANSPORTATION CO.** **HIST UST** **U001575473**
325 N EUREKA ST **N/A**
REDLANDS, CA 92373

HIST UST:

Region:	STATE
Facility ID:	00000018108
Facility Type:	Other
Other Type:	TRUCKING
Total Tanks:	0002
Contact Name:	KEITH CROWLEY
Telephone:	7147932737
Owner Name:	KEITH A. CROWLEY DBA STACEY TR
Owner Address:	325 NO. EUREKA ST.
Owner City,St,Zip:	REDLANDS, CA 92373
Tank Num:	001
Container Num:	1
Year Installed:	1960
Tank Capacity:	00010000
Tank Used for:	PRODUCT
Type of Fuel:	DIESEL
Tank Construction:	Not reported
Leak Detection:	Stock Inventor

STACEY TRANSPORTATION CO. (Continued) **U001575473**

Tank Num:	002
Container Num:	2
Year Installed:	1965
Tank Capacity:	00000500
Tank Used for:	PRODUCT
Type of Fuel:	REGULAR
Tank Construction:	Not reported
Leak Detection:	Stock Inventor

---

66 **REDLANDS AUTO ELECTRIC** **RCRA-SQG** **1000595560**
349 N EUREKA **FINDS** **CAD983595109**
REDLANDS, CA 92374 **CA FID UST**
SWEEPS UST
San Bern. Co. Permit
HAZNET

RCRA-SQG:

Date form received by agency:	07/15/1991
Facility name:	REDLANDS AUTO ELECTRIC
Facility address:	349 N EUREKA REDLANDS, CA 92374
EPA ID:	CAD983595109
Contact:	BRYAN HOLTROP
Contact address:	349 N EUREKA REDLANDS, CA 92374
Contact country:	US
Contact telephone:	(714) 792-4776
Contact email:	Not reported
EPA Region:	09
Classification:	Small Small Quantity Generator
Description:	Handler: generates more than 100 and less than 1000 kg of hazardous waste during any calendar month and accumulates less than 6000 kg of hazardous waste at any time; or generates 100 kg or less of hazardous waste during any calendar month, and accumulates more than 1000 kg of hazardous waste at any time

Owner/Operator Summary:

Owner/operator name:	BRYAN HOLTROP
Owner/operator address:	349 N EUREKA REDLANDS, CA 92374
Owner/operator country:	Not reported
Owner/operator telephone:	(714) 792-4776
Legal status:	Private
Owner/Operator Type:	Owner
Owner/Op start date:	Not reported
Owner/Op end date:	Not reported

Handler Activities Summary:

U.S. importer of hazardous waste:	No
Mixed waste (haz. and radioactive):	Unknown
Recycler of hazardous waste:	No
Transporter of hazardous waste:	No
Treater, storer or disposer of HW:	No
Underground injection activity:	No
On-site burner exemption:	No
Furnace exemption:	No
Used oil fuel burner:	No

REDLANDS AUTO ELECTRIC (Continued) **1000595560**

Used oil processor: No
User oil refiner: No
Used oil fuel marketer to burner: No
Used oil Specification marketer: No
Used oil transfer facility: No
Used oil transporter: No
Off-site waste receiver: Verified to be non-commercial

Violation Status: No violations found

FINDS:

Registry ID: 110002852994

Environmental Interest/Information System

California Hazardous Waste Tracking System - Datamart (HWTS-DATAMART) provides California with information on hazardous waste shipments for generators, transporters, and treatment, storage, and disposal facilities.

RCRAInfo is a national information system that supports the Resource Conservation and Recovery Act (RCRA) program through the tracking of events and activities related to facilities that generate, transport, and treat, store, or dispose of hazardous waste. RCRAInfo allows RCRA program staff to track the notification, permit, compliance, and corrective action activities required under RCRA.

ICIS (Integrated Compliance Information System) is the Integrated Compliance Information System and provides a database that, when complete, will contain integrated Enforcement and Compliance information across most of EPA's programs. The vision for ICIS is to replace EPA's independent databases that contain Enforcement data with a single repository for that information. Currently, ICIS contains all Federal Administrative and Judicial enforcement actions. This information is maintained in ICIS by EPA in the Regional offices and it Headquarters. A future release of ICIS will replace the Permit Compliance System (PCS) which supports the NPDES and will integrate that information with Federal actions already in the system. ICIS also has the capability to track other activities occurring in the Region that support Compliance and Enforcement programs. These include; Incident Tracking, Compliance Assistance, and Compliance Monitoring.

CA FID UST:

Facility ID: 36004398
Regulated By: UTNKA
Regulated ID: 00047682
Cortese Code: Not reported
SIC Code: Not reported
Facility Phone: Not reported
Mail To: Not reported
Mailing Address: 349 N EUREKA
Mailing Address 2: Not reported
Mailing City,St,Zip: REDLANDS 92374
Contact: Not reported
Contact Phone: Not reported
DUNs Number: Not reported

REDLANDS AUTO ELECTRIC (Continued) **1000595560**

NPDES Number: Not reported
EPA ID: Not reported
Comments: Not reported
Status: Active

SWEEPS UST:
Status: A
Comp Number: 47682
Number: 9
Board Of Equalization: 44-021089
Ref Date: 09-10-91
Act Date: 09-10-91
Created Date: 02-29-88
Tank Status: A
Owner Tank Id: 1
Swrcb Tank Id: 36-000-047682-000001
Actv Date: 07-08-88
Capacity: 200
Tank Use: OIL
Stg: W
Content: WASTE OIL
Number Of Tanks: 1

San Bern. Co. Permit:
Region: SAN BERNARDINO
Facility ID: FA0005629
Owner: COOPER, JAMES A
Permit Number: PT0002027
Permit Category: SPECIAL GENERATOR(B)
Facility Status: ACTIVE
Expiration Date: 5/31/2011 12:00:00AM

Region: SAN BERNARDINO
Facility ID: FA0005629
Owner: COOPER, JAMES A
Permit Number: PT0002026
Permit Category: SPECIAL HANDLER
Facility Status: ACTIVE
Expiration Date: 5/31/2011 12:00:00AM

HAZNET:
Gepaid: CAD983595109
Contact: BRYAN HOLTROP
Telephone: 9097924776
Facility Addr2: Not reported
Mailing Name: Not reported
Mailing Address: 349 N EUREKA ST
Mailing City,St,Zip: REDLANDS, CA 923743171
Gen County: San Bernardino
TSD EPA ID: CAD093459485
TSD County: Fresno
Waste Category: Unspecified solvent mixture Waste
Disposal Method: Transfer Station
Tons: .0166
Facility County: San Bernardino

REDLANDS AUTO ELECTRIC (Continued) **1000595560**

Gepaid:	CAD983595109
Contact:	BRYAN HOLTROP
Telephone:	9097924776
Facility Addr2:	Not reported
Mailing Name:	Not reported
Mailing Address:	349 N EUREKA ST
Mailing City,St,Zip:	REDLANDS, CA 923743171
Gen County:	San Bernardino
TSD EPA ID:	CAD099452708
TSD County:	Los Angeles
Waste Category:	Oil/water separation sludge
Disposal Method:	Transfer Station
Tons:	.3753
Facility County:	San Bernardino

Gepaid:	CAD983595109
Contact:	BRYAN HOLTROP
Telephone:	9097924776
Facility Addr2:	Not reported
Mailing Name:	Not reported
Mailing Address:	349 N EUREKA ST
Mailing City,St,Zip:	REDLANDS, CA 923743171
Gen County:	San Bernardino
TSD EPA ID:	CAD093459485
TSD County:	Fresno
Waste Category:	Organic liquids with metals Alkaline solution (pH <UN-> 12.5) with metals (antimony, arsenic, barium, beryllium, cadmium, chromium, cobalt, copper, lead, mercury, molybdenum, nickel, selenium, silver, thallium, vanadium, and zinc)
Disposal Method:	Transfer Station
Tons:	.0542
Facility County:	San Bernardino

Gepaid:	CAD983595109
Contact:	BRYAN HOLTROP
Telephone:	9097924776
Facility Addr2:	Not reported
Mailing Name:	Not reported
Mailing Address:	349 N EUREKA ST
Mailing City,St,Zip:	REDLANDS, CA 923743171
Gen County:	San Bernardino
TSD EPA ID:	CAT000613893
TSD County:	Los Angeles
Waste Category:	Aqueous solution with less than 10% total organic residues
Disposal Method:	Transfer Station
Tons:	.1749
Facility County:	San Bernardino

Gepaid:	CAD983595109
Contact:	BRYAN HOLTROP
Telephone:	9097924776
Facility Addr2:	Not reported
Mailing Name:	Not reported
Mailing Address:	349 N EUREKA ST
Mailing City,St,Zip:	REDLANDS, CA 923743171
Gen County:	San Bernardino
TSD EPA ID:	CAT000613893

REDLANDS AUTO ELECTRIC (Continued) **1000595560**

TSD County: Los Angeles
Waste Category: Organic liquids (nonsolvents) with halogens
Disposal Method: Not reported
Tons: .1245
Facility County: San Bernardino

Click this hyperlink while viewing on your computer to access
17 additional CA_HAZNET: record(s) in the EDR Site Report.

---

66 **REDLANDS AUTO ELECTRIC** **HIST UST** **U001575509**
349 N EUREKA ST **N/A**
REDLANDS, CA 92374

HIST UST:
Region: STATE
Facility ID: 00000047682
Facility Type: Other
Other Type: GARAGE
Total Tanks: 0001
Contact Name: ARTHUR COOPER
Telephone: 7147924776
Owner Name: ARTHUR COOPER
Owner Address: 33844 AVE "C"
Owner City,St,Zip: YUCAIPA, CA 92399

Tank Num: 001
Container Num: 1
Year Installed: 1975
Tank Capacity: 00000200
Tank Used for: WASTE
Type of Fuel: WASTE OIL
Tank Construction: Not reported
Leak Detection: None

---

66 **RONDOR IMPORT SERVICE** **HIST UST** **U001575513**
440 ORIENTAL AVE **N/A**
REDLANDS, CA 92374

HIST UST:
Region: STATE
Facility ID: 00000068505
Facility Type: Other
Other Type: AUTO REPAIR
Total Tanks: 0001
Contact Name: Not reported
Telephone: 7142928154
Owner Name: RONALD A. GROSS
Owner Address: 440 ORIENTAL AVENUE
Owner City,St,Zip: REDLANDS, CA 92374

Tank Num: 001
Container Num: 1
Year Installed: 1960
Tank Capacity: 00001000
Tank Used for: WASTE
Type of Fuel: 5

RONDOR IMPORT SERVICE (Continued) **U001575513**

Tank Construction: Unkown centimeters
Leak Detection: Stock Inventor

---

66 **GROSZ. RONALD** **CA FID UST** **S101591170**
440 ORIENTAL AVE **SWEEPS UST** **N/A**
REDLANDS, CA 92373

CA FID UST:

Facility ID:	36002090
Regulated By:	UTNKI
Regulated ID:	00068505
Cortese Code:	Not reported
SIC Code:	Not reported
Facility Phone:	Not reported
Mail To:	Not reported
Mailing Address:	440 ORIENTAL AVE
Mailing Address 2:	Not reported
Mailing City,St,Zip:	REDLANDS 92373
Contact:	Not reported
Contact Phone:	Not reported
DUNs Number:	Not reported
NPDES Number:	Not reported
EPA ID:	Not reported
Comments:	Not reported
Status:	Inactive

SWEEPS UST:

Status:	Not reported
Comp Number:	68505
Number:	Not reported
Board Of Equalization:	44-021502
Ref Date:	Not reported
Act Date:	Not reported
Created Date:	Not reported
Tank Status:	Not reported
Owner Tank Id:	Not reported
Swrcb Tank Id:	36-000-068505-000001
Actv Date:	Not reported
Capacity:	1000
Tank Use:	OIL
Stg:	WASTE
Content:	WASTE OIL
Number Of Tanks:	1

---

66 **RONDOR AUTO SERVICE** **San Bern. Co. Permit** **S104769665**
440 ORIENTAL AVE **N/A**
REDLANDS, CA 92374

San Bern. Co. Permit:

Region:	SAN BERNARDINO
Facility ID:	FA0005799
Owner:	GROSZ, RONALD
Permit Number:	PT0006951
Permit Category:	SPECIAL HANDLER
Facility Status:	ACTIVE
Expiration Date:	12/31/2010 12:00:00AM

RONDOR AUTO SERVICE (Continued) **S104769665**

Region: SAN BERNARDINO
Facility ID: FA0005799
Owner: GROSZ, RONALD
Permit Number: PT0006952
Permit Category: SPECIAL GENERATOR(B)
Facility Status: ACTIVE
Expiration Date: 12/31/2010 12:00:00AM

---

66 **FRED FORD & COMPANY** **HIST UST** **U001575501**
420 ORIENTAL AVE **N/A**
REDLANDS, CA 92374

HIST UST:
Region: STATE
Facility ID: 00000013153
Facility Type: Other
Other Type: Not reported
Total Tanks: 0001
Contact Name: FRED FORD
Telephone: 7147931592
Owner Name: FRED FORD & COMPANY
Owner Address: 420 ORIENTAL AVENUE
Owner City,St,Zip: REDLANDS, CA 92373

Tank Num: 001
Container Num: 01
Year Installed: Not reported
Tank Capacity: 00010000
Tank Used for: PRODUCT
Type of Fuel: DIESEL
Tank Construction: 1/4 inches
Leak Detection: Stock Inventor

---

66 **FRED FORD & COMPANY** **CA FID UST** **S101591166**
420 ORIENTAL AVE **SWEEPS UST** **N/A**
REDLANDS, CA 92373 **HAZNET**

CA FID UST:
Facility ID: 36002043
Regulated By: UTNKA
Regulated ID: 00013153
Cortese Code: Not reported
SIC Code: Not reported
Facility Phone: Not reported
Mail To: Not reported
Mailing Address: 420 ORIENTAL AVE
Mailing Address 2: Not reported
Mailing City,St,Zip: REDLANDS 92373
Contact: Not reported
Contact Phone: Not reported
DUNs Number: Not reported
NPDES Number: Not reported
EPA ID: Not reported
Comments: Not reported
Status: Active

FRED FORD & COMPANY (Continued) **S101591166**

SWEEPS UST:

Status:	A
Comp Number:	13153
Number:	9
Board Of Equalization:	44-020436
Ref Date:	03-24-92
Act Date:	03-24-92
Created Date:	02-29-88
Tank Status:	A
Owner Tank Id:	1
Swrcb Tank Id:	36-000-013153-000001
Actv Date:	07-08-88
Capacity:	10000
Tank Use:	M.V. FUEL
Stg:	P
Content:	DIESEL
Number Of Tanks:	1

HAZNET:

Gepaid:	CAC002185561
Contact:	FRED AVERY FORD
Telephone:	9097931592
Facility Addr2:	Not reported
Mailing Name:	Not reported
Mailing Address:	PO BOX 22
Mailing City,St,Zip:	REDLANDS, CA 92373
Gen County:	San Bernardino
TSD EPA ID:	CAT080013352
TSD County:	San Bernardino
Waste Category:	Unspecified oil-containing waste
Disposal Method:	Recycler
Tons:	3.33
Facility County:	San Bernardino

---

66 **REDLANDS REDEVELOPMENT AGENCY** **LUST** **S101619379**
325 EUREKA ST **CA FID UST** **N/A**
REDLANDS, CA 92373 **SWEEPS UST**

LUST REG 8:

Region:	8
County:	San Bernardino
Regional Board:	Santa Ana Region
Facility Status:	Case Closed
Case Number:	083601858T
Local Case Num:	91027
Case Type:	Soil only
Substance:	Waste Oil
Qty Leaked:	Not reported
Abate Method:	Not reported
Cross Street:	CLARK
Enf Type:	Not reported
Funding:	Not reported
How Discovered:	Tank Closure
How Stopped:	Not reported
Leak Cause:	UNK
Leak Source:	UNK
Global ID:	T0607100228

REDLANDS REDEVELOPMENT AGENCY (Continued) **S101619379**

How Stopped Date:	4/5/1991
Enter Date:	6/11/1991
Review Date:	4/5/1991
Prelim Assess:	Not reported
Discover Date:	4/5/1991
Enforcement Date:	Not reported
Close Date:	3/15/1995
Workplan:	12/20/1991
Pollution Char:	Not reported
Remed Plan:	Not reported
Remed Action:	Not reported
Monitoring:	Not reported
Enter Date:	6/11/1991
GW Qualifies:	Not reported
Soil Qualifies:	Not reported
Operator:	Not reported
Facility Contact:	Not reported
Interim:	Not reported
Oversite Program:	LUST
Latitude:	34.0505319
Longitude:	-117.1813923
MTBE Date:	Not reported
Max MTBE GW:	Not reported
MTBE Concentration:	0
Max MTBE Soil:	Not reported
MTBE Fuel:	0
MTBE Tested:	Not Required to be Tested.
MTBE Class:	*
Staff:	VJJ
Staff Initials:	DG4
Lead Agency:	Local Agency
Local Agency:	36000L
Hydr Basin #:	UPPER SANTA ANA VALL
Beneficial:	Not reported
Priority:	Not reported
Cleanup Fund Id:	Not reported
Work Suspended:	Not reported
Summary:	Not reported

Region:	8
County:	San Bernardino
Regional Board:	Santa Ana Region
Facility Status:	Case Closed
Case Number:	083602883T
Local Case Num:	Not reported
Case Type:	Soil only
Substance:	Gasoline
Qty Leaked:	Not reported
Abate Method:	Not reported
Cross Street:	CLARK
Enf Type:	Not reported
Funding:	Not reported
How Discovered:	Tank Closure
How Stopped:	Not reported
Leak Cause:	UNK
Leak Source:	Tank
Global ID:	T0607100423

REDLANDS REDEVELOPMENT AGENCY (Continued) **S101619379**

How Stopped Date:	4/23/1996
Enter Date:	9/19/1996
Review Date:	6/24/1996
Prelim Assess:	9/19/1996
Discover Date:	4/23/1996
Enforcement Date:	Not reported
Close Date:	10/16/1996
Workplan:	9/10/1996
Pollution Char:	Not reported
Remed Plan:	Not reported
Remed Action:	Not reported
Monitoring:	Not reported
Enter Date:	9/19/1996
GW Qualifies:	Not reported
Soil Qualifies:	Not reported
Operator:	Not reported
Facility Contact:	Not reported
Interim:	Not reported
Oversite Program:	LUST
Latitude:	34.0505319
Longitude:	-117.1813923
MTBE Date:	Not reported
Max MTBE GW:	Not reported
MTBE Concentration:	0
Max MTBE Soil:	Not reported
MTBE Fuel:	1
MTBE Tested:	Site NOT Tested for MTBE.Includes Unknown and Not Analyzed.
MTBE Class:	*
Staff:	VJJ
Staff Initials:	CR2
Lead Agency:	Regional Board
Local Agency:	36000L
Hydr Basin #:	UPPER SANTA ANA VALL
Beneficial:	Not reported
Priority:	Not reported
Cleanup Fund Id:	Not reported
Work Suspended:	Not reported
Summary:	6/27/96 - REQUESTING ADDITIONAL INVESTIGATION. 9/19/96 - CONDUCTED FIELD INVESTIGATION.

CA FID UST:

Facility ID:	36000378
Regulated By:	UTNKA
Regulated ID:	00018108
Cortese Code:	Not reported
SIC Code:	Not reported
Facility Phone:	Not reported
Mail To:	Not reported
Mailing Address:	P O BOX
Mailing Address 2:	Not reported
Mailing City,St,Zip:	REDLANDS 92373
Contact:	Not reported
Contact Phone:	Not reported
DUNs Number:	Not reported
NPDES Number:	Not reported
EPA ID:	Not reported
Comments:	Not reported

REDLANDS REDEVELOPMENT AGENCY (Continued) **S101619379**

Status: Active

SWEEPS UST:

Status:	A
Comp Number:	18108
Number:	9
Board Of Equalization:	44-020668
Ref Date:	03-24-92
Act Date:	03-24-92
Created Date:	02-29-88
Tank Status:	A
Owner Tank Id:	1
Swrcb Tank Id:	36-000-018108-000001
Actv Date:	07-08-88
Capacity:	10000
Tank Use:	M.V. FUEL
Stg:	P
Content:	DIESEL
Number Of Tanks:	2

Status:	A
Comp Number:	18108
Number:	9
Board Of Equalization:	44-020668
Ref Date:	03-24-92
Act Date:	03-24-92
Created Date:	02-29-88
Tank Status:	A
Owner Tank Id:	2
Swrcb Tank Id:	36-000-018108-000002
Actv Date:	07-08-88
Capacity:	500
Tank Use:	M.V. FUEL
Stg:	P
Content:	LEADED
Number Of Tanks:	Not reported

---

66 **GEORGE AND VAUGHNS AUTO BODY** **San Bern. Co. Permit** **S103663617**
525 W STUART ST **HAZNET** **N/A**
REDLANDS, CA 92374

San Bern. Co. Permit:

Region:	SAN BERNARDINO
Facility ID:	FA0012678
Owner:	GATES, KARISSA
Permit Number:	PT0022173
Permit Category:	SPECIAL HANDLER
Facility Status:	ACTIVE
Expiration Date:	9/30/2010 12:00:00AM

Region:	SAN BERNARDINO
Facility ID:	FA0012678
Owner:	GATES, KARISSA
Permit Number:	PT0022172
Permit Category:	SPECIAL GENERATOR(B)
Facility Status:	ACTIVE
Expiration Date:	9/30/2010 12:00:00AM

GEORGE AND VAUGHNS AUTO BODY (Continued) **S103663617**

HAZNET:

Gepaid:	CAL000055038
Contact:	Not reported
Telephone:	0000000000
Facility Addr2:	Not reported
Mailing Name:	Not reported
Mailing Address:	525 W STUART ST
Mailing City,St,Zip:	REDLANDS, CA 923740000
Gen County:	San Bernardino
TSD EPA ID:	CAD008252405
TSD County:	Los Angeles
Waste Category:	Not reported
Disposal Method:	Recycler
Tons:	.1251
Facility County:	San Bernardino

Gepaid:	CAL000055038
Contact:	Not reported
Telephone:	0000000000
Facility Addr2:	Not reported
Mailing Name:	Not reported
Mailing Address:	525 W STUART ST
Mailing City,St,Zip:	REDLANDS, CA 923740000
Gen County:	San Bernardino
TSD EPA ID:	CAD008252405
TSD County:	Los Angeles
Waste Category:	Unspecified solvent mixture Waste
Disposal Method:	Recycler
Tons:	.3960
Facility County:	San Bernardino

Gepaid:	CAL000055038
Contact:	Not reported
Telephone:	0000000000
Facility Addr2:	Not reported
Mailing Name:	Not reported
Mailing Address:	525 W STUART ST
Mailing City,St,Zip:	REDLANDS, CA 923740000
Gen County:	San Bernardino
TSD EPA ID:	CAD008252405
TSD County:	Los Angeles
Waste Category:	Unspecified solvent mixture Waste
Disposal Method:	Not reported
Tons:	.1459
Facility County:	San Bernardino

Gepaid:	CAL000055038
Contact:	Not reported
Telephone:	0000000000
Facility Addr2:	Not reported
Mailing Name:	Not reported
Mailing Address:	525 W STUART ST
Mailing City,St,Zip:	REDLANDS, CA 923740000
Gen County:	San Bernardino
TSD EPA ID:	CAD008252405
TSD County:	Los Angeles
Waste Category:	Not reported

GEORGE AND VAUGHNS AUTO BODY (Continued) **S103663617**

Disposal Method: Recycler
Tons: .0000
Facility County: San Bernardino

Gepaid: CAL000055038
Contact: Not reported
Telephone: 0000000000
Facility Addr2: Not reported
Mailing Name: Not reported
Mailing Address: 525 W STUART ST
Mailing City,St,Zip: REDLANDS, CA 923740000
Gen County: San Bernardino
TSD EPA ID: CAD008252405
TSD County: Los Angeles
Waste Category: Unspecified solvent mixture Waste
Disposal Method: Recycler
Tons: .3210
Facility County: San Bernardino

Click this hyperlink while viewing on your computer to access
2 additional CA_HAZNET: record(s) in the EDR Site Report.

---

66 **INLAND VALLEY AUTOMOTIVE, INC** **San Bern. Co. Permit** **S102040795**
525 W STUART AVE **N/A**
REDLANDS, CA 92374

San Bern. Co. Permit:
Region: SAN BERNARDINO
Facility ID: FA0004496
Owner: BRUCK, DAVID
Permit Number: PT0007749
Permit Category: SPECIAL GENERATOR(B)
Facility Status: INACTIVE
Expiration Date: 11/30/2009 12:00:00AM

Region: SAN BERNARDINO
Facility ID: FA0004496
Owner: BRUCK, DAVID
Permit Number: PT0007750
Permit Category: SPECIAL HANDLER
Facility Status: INACTIVE
Expiration Date: 11/30/2009 12:00:00AM

---

67 **JOSEPH'S STOREHOUSE & RESOURCE CTR** **San Bern. Co. Permit** **S110071719**
760 E STUART AVE **N/A**
REDLANDS, CA 92374

San Bern. Co. Permit:
Region: SAN BERNARDINO
Facility ID: FA0012942
Owner: THE BLESSING CENTER NVCCF INC
Permit Number: PT0022636
Permit Category: UW HANDLER (WITHOUT ANOTHER CUPA PERMIT)
Facility Status: INACTIVE
Expiration Date: 12/31/2010 12:00:00AM

68 REDLANDS UNIFIED SCHOOL DISTRICT
250 CHURCH ST
REDLANDS, CA 92374

FTTS **1004443349**
HIST FTTS **N/A**
FINDS
San Bern. Co. Permit

FTTS INSP:

Inspection Number:	19920504CA015 1
Region:	09
Inspection Date:	05/04/92
Inspector:	NSAUER
Violation occurred:	No
Investigation Type:	Section 6 PCB State Conducted
Investigation Reason:	Neutral Scheme, State
Legislation Code:	TSCA
Facility Function:	User

HIST FTTS INSP:

Inspection Number:	19920504CA015 1
Region:	09
Inspection Date:	Not reported
Inspector:	NSAUER
Violation occurred:	No
Investigation Type:	Section 6 PCB State Conducted
Investigation Reason:	Neutral Scheme, State
Legislation Code:	TSCA
Facility Function:	User

FINDS:

Registry ID: 110011651220

Environmental Interest/Information System
NCDB (National Compliance Data Base) supports implementation of the Federal Insecticide, Fungicide, and Rodenticide Act (FIFRA) and the Toxic Substances Control Act (TSCA). The system tracks inspections in regions and states with cooperative agreements, enforcement actions, and settlements.

San Bern. Co. Permit:

Region:	SAN BERNARDINO
Facility ID:	FA0005998
Owner:	REDLANDS UNIFIED SCHOOL DIST
Permit Number:	PT0003605
Permit Category:	GENERATOR - 0-10 EMPLOYEES
Facility Status:	ACTIVE
Expiration Date:	7/31/2010 12:00:00AM

Region:	SAN BERNARDINO
Facility ID:	FA0005998
Owner:	REDLANDS UNIFIED SCHOOL DIST
Permit Number:	PT0003604
Permit Category:	HAZMAT HANDLER 0-10 EMPLOYEES (W/GEN PRMT)
Facility Status:	ACTIVE
Expiration Date:	7/31/2010 12:00:00AM

69 RUSD - REDLANDS HIGH SCHOOL — **NPDES** — **S108218967**
840 E CITRUS AVE — **San Bern. Co. Permit** — **N/A**
REDLANDS, CA 92374 — **HAZNET**

NPDES:

Npdes Number:	Not reported
Facility Status:	Terminated
Agency Id:	277996
Region:	8
Regulatory Measure Id:	307778
Order No:	99-08DWQ
Regulatory Measure Type:	Storm water construction
Place Id:	639002
WDID:	8 36C343104
Program Type:	CONSTW
Adoption Date Of Regulatory Measure:	Not reported
Effective Date Of Regulatory Measure:	2006-08-16 10:38:24
Expiration Date Of Regulatory Measure:	Not reported
Termination Date Of Regulatory Measure:	2009-08-26 00:00:00
Discharge Name:	Redlands Unified School Dist
Discharge Address:	Po Box 3008
Discharge City:	Redlands
Discharge State:	CA
Discharge Zip:	92373

San Bern. Co. Permit:

Region:	SAN BERNARDINO
Facility ID:	FA0011203
Owner:	REDLANDS UNIFIED SCHOOL DIST
Permit Number:	PT0019453
Permit Category:	GENERATOR - 0-10 EMPLOYEES
Facility Status:	ACTIVE
Expiration Date:	11/30/2010 12:00:00AM

Region:	SAN BERNARDINO
Facility ID:	FA0011203
Owner:	REDLANDS UNIFIED SCHOOL DIST
Permit Number:	PT0019454
Permit Category:	HAZMAT HANDLER 0-10 EMPLOYEES (W/GEN PRMT)
Facility Status:	ACTIVE
Expiration Date:	11/30/2010 12:00:00AM

HAZNET:

Gepaid:	CAD982331571
Contact:	DIANA STEAD/RISK MGR
Telephone:	9094786743
Facility Addr2:	Not reported
Mailing Name:	Not reported
Mailing Address:	20 W LUGONIA AVE
Mailing City,St,Zip:	REDLANDS, CA 923742234
Gen County:	San Bernardino
TSD EPA ID:	CAD008252405
TSD County:	Los Angeles
Waste Category:	Unspecified solvent mixture Waste
Disposal Method:	H020
Tons:	0.2
Facility County:	San Bernardino

RUSD - REDLANDS HIGH SCHOOL (Continued) **S108218967**

Gepaid:	CAD982331571
Contact:	DIANA STEAD/RISK MGR
Telephone:	9094786743
Facility Addr2:	Not reported
Mailing Name:	Not reported
Mailing Address:	20 W LUGONIA AVE
Mailing City,St,Zip:	REDLANDS, CA 923742234
Gen County:	San Bernardino
TSD EPA ID:	CAD008252405
TSD County:	Los Angeles
Waste Category:	Unspecified solvent mixture Waste
Disposal Method:	H061
Tons:	0.09
Facility County:	San Bernardino

Gepaid:	CAD982331571
Contact:	DIANA STEAD/RISK MGR
Telephone:	9094786743
Facility Addr2:	Not reported
Mailing Name:	Not reported
Mailing Address:	20 W LUGONIA AVE
Mailing City,St,Zip:	REDLANDS, CA 923742234
Gen County:	San Bernardino
TSD EPA ID:	AZC950823111
TSD County:	99
Waste Category:	Asbestos-containing waste
Disposal Method:	Not reported
Tons:	33.71
Facility County:	Not reported

---

69 **DISCOUNT AUTO & TIRE SERV** **San Bern. Co. Permit** **S104765828**
746 CITRUS AVE **N/A**
REDLANDS, CA 92373

San Bern. Co. Permit:

Region:	SAN BERNARDINO
Facility ID:	FA0002746
Owner:	HERRERA, JOSE
Permit Number:	PT0000038
Permit Category:	SPECIAL HANDLER
Facility Status:	ACTIVE
Expiration Date:	2/28/2011 12:00:00AM

Region:	SAN BERNARDINO
Facility ID:	FA0002746
Owner:	HERRERA, JOSE
Permit Number:	PT0000037
Permit Category:	SPECIAL GENERATOR(B)
Facility Status:	ACTIVE
Expiration Date:	2/28/2011 12:00:00AM

69 **AUTO ZONE #2822** **San Bern. Co. Permit** **S104905383**
745 E CITRUS AVE **N/A**
REDLANDS, CA 92373

San Bern. Co. Permit:

Region:	SAN BERNARDINO
Facility ID:	FA0000017
Owner:	AUTOZONE INC
Permit Number:	PT0018230
Permit Category:	SPECIAL GENERATOR(B)
Facility Status:	ACTIVE
Expiration Date:	12/31/2010 12:00:00AM

Region:	SAN BERNARDINO
Facility ID:	FA0000017
Owner:	AUTOZONE INC
Permit Number:	PT0018231
Permit Category:	SPECIAL HANDLER
Facility Status:	ACTIVE
Expiration Date:	12/31/2010 12:00:00AM

Region:	SAN BERNARDINO
Facility ID:	FA0000017
Owner:	AUTOZONE INC
Permit Number:	PT0000779
Permit Category:	HAZMAT HANDLER - USED OIL COLLECTION CENTERS
Facility Status:	INACTIVE
Expiration Date:	12/31/2006 12:00:00AM

---

69 **REDLANDS FIRE DEPARTMENT** **HIST UST** **U001575461**
525 E CITRUS AVE **SWEEPS UST** **N/A**
REDLANDS, CA 92373

HIST UST:

Region:	STATE
Facility ID:	00000032747
Facility Type:	Other
Other Type:	FIRE STATION
Total Tanks:	0002
Contact Name:	RAYMOND B. MILLS
Telephone:	7147943966
Owner Name:	CITY OF REDLANDS FIRE DEPARTME
Owner Address:	525 EAST CITRUS AVENUE
Owner City,St,Zip:	REDLANDS, CA 92373

Tank Num:	001
Container Num:	1
Year Installed:	1955
Tank Capacity:	00001000
Tank Used for:	PRODUCT
Type of Fuel:	DIESEL
Tank Construction:	Not reported
Leak Detection:	None

Tank Num:	002
Container Num:	2
Year Installed:	1948
Tank Capacity:	00000500
Tank Used for:	PRODUCT
Type of Fuel:	UNLEADED

REDLANDS FIRE DEPARTMENT (Continued) **U001575461**

Tank Construction: Not reported
Leak Detection: None

SWEEPS UST:

Status:	A
Comp Number:	32747
Number:	4
Board Of Equalization:	44-020879
Ref Date:	09-10-91
Act Date:	09-10-91
Created Date:	02-29-88
Tank Status:	A
Owner Tank Id:	1
Swrcb Tank Id:	36-000-032747-000001
Actv Date:	07-08-88
Capacity:	1000
Tank Use:	M.V. FUEL
Stg:	P
Content:	DIESEL
Number Of Tanks:	1

Status:	Not reported
Comp Number:	32747
Number:	Not reported
Board Of Equalization:	44-020879
Ref Date:	Not reported
Act Date:	Not reported
Created Date:	Not reported
Tank Status:	Not reported
Owner Tank Id:	Not reported
Swrcb Tank Id:	36-000-032747-000002
Actv Date:	Not reported
Capacity:	500
Tank Use:	M.V. FUEL
Stg:	PRODUCT
Content:	REG UNLEADED
Number Of Tanks:	1

---

69 **ARCO STATION #6052** **LUST** **S105624539**
539 REDLANDS BOULEVARD **N/A**
REDLANDS, CA 92373

LUST:

Region:	STATE
Global Id:	T0607107460
Latitude:	34.0513397
Longitude:	-117.1719319
Case Type:	LUST Cleanup Site
Status:	Completed - Case Closed
Status Date:	2001-03-13 00:00:00
Lead Agency:	SAN BERNARDINO COUNTY LOP
Case Worker:	BM7
Local Agency:	SAN BERNARDINO COUNTY LOP
RB Case Number:	Not reported
LOC Case Number:	99102
File Location:	Local Agency
Potential Media Affect:	Soil

ARCO STATION #6052 (Continued) **S105624539**

Potential Contaminants of Concern:	Gasoline
Site History:	Not reported

Region:	STATE
Global Id:	T0607199505
Latitude:	34.0513397
Longitude:	-117.1719319
Case Type:	LUST Cleanup Site
Status:	Completed - Case Closed
Status Date:	1994-08-22 00:00:00
Lead Agency:	SAN BERNARDINO COUNTY LOP
Case Worker:	CR2
Local Agency:	SAN BERNARDINO COUNTY LOP
RB Case Number:	Not reported
LOC Case Number:	90027
File Location:	Local Agency
Potential Media Affect:	Soil
Potential Contaminants of Concern:	Gasoline
Site History:	Not reported

LUST REG 8:

Region:	8
County:	San Bernardino
Regional Board:	Santa Ana Region
Facility Status:	Case Closed
Case Number:	Not reported
Local Case Num:	99102
Case Type:	Soil only
Substance:	Gasoline
Qty Leaked:	Not reported
Abate Method:	Not reported
Cross Street:	CITRUS AVENUE
Enf Type:	Not reported
Funding:	Not reported
How Discovered:	UM
How Stopped:	RPP
Leak Cause:	UNK
Leak Source:	UNK
Global ID:	T0607107460
How Stopped Date:	2/18/1999
Enter Date:	Not reported
Review Date:	Not reported
Prelim Assess:	Not reported
Discover Date:	2/18/1999
Enforcement Date:	Not reported
Close Date:	3/13/2001
Workplan:	Not reported
Pollution Char:	Not reported
Remed Plan:	Not reported
Remed Action:	Not reported
Monitoring:	Not reported
Enter Date:	Not reported
GW Qualifies:	Not reported
Soil Qualifies:	Not reported
Operator:	Not reported
Facility Contact:	Not reported
Interim:	Not reported

ARCO STATION #6052 (Continued) **S105624539**

Oversite Program:	LUST
Latitude:	34.057312
Longitude:	-117.1889
MTBE Date:	Not reported
Max MTBE GW:	Not reported
MTBE Concentration:	0
Max MTBE Soil:	Not reported
MTBE Fuel:	1
MTBE Tested:	Site NOT Tested for MTBE.Includes Unknown and Not Analyzed.
MTBE Class:	*
Staff:	VJJ
Staff Initials:	BM7
Lead Agency:	Local Agency
Local Agency:	36000L
Hydr Basin #:	UPPER SANTA ANA VALL
Beneficial:	Not reported
Priority:	Not reported
Cleanup Fund Id:	Not reported
Work Suspended:	Not reported
Summary:	Not reported

Region:	8
County:	San Bernardino
Regional Board:	Santa Ana Region
Facility Status:	Case Closed
Case Number:	Not reported
Local Case Num:	90027
Case Type:	Soil only
Substance:	Gasoline
Qty Leaked:	Not reported
Abate Method:	Not reported
Cross Street:	CITRUS AVENUE
Enf Type:	Not reported
Funding:	Not reported
How Discovered:	Subsurface Monitoring
How Stopped:	Other Means
Leak Cause:	UNK
Leak Source:	UNK
Global ID:	T0607199505
How Stopped Date:	12/5/1989
Enter Date:	Not reported
Review Date:	12/5/1989
Prelim Assess:	Not reported
Discover Date:	9/12/1989
Enforcement Date:	Not reported
Close Date:	8/22/1994
Workplan:	Not reported
Pollution Char:	Not reported
Remed Plan:	Not reported
Remed Action:	Not reported
Monitoring:	Not reported
Enter Date:	Not reported
GW Qualifies:	Not reported
Soil Qualifies:	Not reported
Operator:	Not reported
Facility Contact:	Not reported
Interim:	Not reported

ARCO STATION #6052 (Continued) **S105624539**

Oversite Program:	LUST
Latitude:	34.057312
Longitude:	-117.1889
MTBE Date:	Not reported
Max MTBE GW:	Not reported
MTBE Concentration:	0
Max MTBE Soil:	Not reported
MTBE Fuel:	1
MTBE Tested:	Site NOT Tested for MTBE.Includes Unknown and Not Analyzed.
MTBE Class:	*
Staff:	VJJ
Staff Initials:	CR2
Lead Agency:	Local Agency
Local Agency:	36000L
Hydr Basin #:	UPPER SANTA ANA VALL
Beneficial:	Not reported
Priority:	Not reported
Cleanup Fund Id:	Not reported
Work Suspended:	Not reported
Summary:	Not reported

---

69 **ARCO #6052** **HIST CORTESE** **S103943746**
539 REDLANDS BLVD **LUST** **N/A**
REDLANDS, CA 92373

CORTESE:

Region:	CORTESE
Facility County Code:	36
Reg By:	LTNKA
Reg Id:	083600050T

LUST REG 8:

Region:	8
County:	San Bernardino
Regional Board:	Santa Ana Region
Facility Status:	Case Closed
Case Number:	083600050T
Local Case Num:	Not reported
Case Type:	Soil only
Substance:	8006619, 120
Qty Leaked:	Not reported
Abate Method:	Vapor Extraction
Cross Street:	CITRUS
Enf Type:	None Taken
Funding:	Not reported
How Discovered:	Subsurface Monitoring
How Stopped:	Not reported
Leak Cause:	Overfill
Leak Source:	UNK
Global ID:	T0607100010
How Stopped Date:	3/15/1989
Enter Date:	5/19/1987
Review Date:	Not reported
Prelim Assess:	Not reported
Discover Date:	2/27/1982
Enforcement Date:	1/1/1965
Close Date:	7/19/1985

ARCO #6052 (Continued) **S103943746**

Workplan:	Not reported
Pollution Char:	Not reported
Remed Plan:	Not reported
Remed Action:	Not reported
Monitoring:	Not reported
Enter Date:	5/19/1987
GW Qualifies:	Not reported
Soil Qualifies:	Not reported
Operator:	Not reported
Facility Contact:	Not reported
Interim:	Not reported
Oversite Program:	LUST
Latitude:	34.0562746
Longitude:	-117.1761551
MTBE Date:	Not reported
Max MTBE GW:	Not reported
MTBE Concentration:	0
Max MTBE Soil:	Not reported
MTBE Fuel:	0
MTBE Tested:	Not Required to be Tested.
MTBE Class:	*
Staff:	VJJ
Staff Initials:	Not reported
Lead Agency:	Regional Board
Local Agency:	Not reported
Hydr Basin #:	UPPER SANTA ANA VALL
Beneficial:	Not reported
Priority:	Not reported
Cleanup Fund Id:	Not reported
Work Suspended:	Not reported
Summary:	DRIVE OFF SPILL 08/01/91

---

69 **ARCO PETROLEUM PROD #6052** **CA FID UST** **S101590926**
539 E REDLANDS **SWEEPS UST** **N/A**
REDLANDS, CA 92373

CA FID UST:

Facility ID:	36000248
Regulated By:	UTNKA
Regulated ID:	00026839
Cortese Code:	Not reported
SIC Code:	Not reported
Facility Phone:	Not reported
Mail To:	Not reported
Mailing Address:	17315 STUDEBAKER RD
Mailing Address 2:	Not reported
Mailing City,St,Zip:	REDLANDS 92373
Contact:	Not reported
Contact Phone:	Not reported
DUNs Number:	Not reported
NPDES Number:	Not reported
EPA ID:	Not reported
Comments:	Not reported
Status:	Active

SWEEPS UST:

Status:	A

ARCO PETROLEUM PROD #6052 (Continued) **S101590926**

Comp Number:	26839
Number:	9
Board Of Equalization:	44-000506
Ref Date:	07-28-92
Act Date:	07-28-92
Created Date:	02-29-88
Tank Status:	A
Owner Tank Id:	1
Swrcb Tank Id:	36-000-026839-000001
Actv Date:	07-08-88
Capacity:	10000
Tank Use:	M.V. FUEL
Stg:	P
Content:	REG UNLEADED
Number Of Tanks:	5

Status:	A
Comp Number:	26839
Number:	9
Board Of Equalization:	44-000506
Ref Date:	07-28-92
Act Date:	07-28-92
Created Date:	02-29-88
Tank Status:	A
Owner Tank Id:	2
Swrcb Tank Id:	36-000-026839-000002
Actv Date:	07-08-88
Capacity:	6000
Tank Use:	M.V. FUEL
Stg:	P
Content:	REG UNLEADED
Number Of Tanks:	Not reported

Status:	A
Comp Number:	26839
Number:	9
Board Of Equalization:	44-000506
Ref Date:	07-28-92
Act Date:	07-28-92
Created Date:	02-29-88
Tank Status:	A
Owner Tank Id:	3
Swrcb Tank Id:	36-000-026839-000003
Actv Date:	07-08-88
Capacity:	6000
Tank Use:	M.V. FUEL
Stg:	P
Content:	REG UNLEADED
Number Of Tanks:	Not reported

Status:	A
Comp Number:	26839
Number:	9
Board Of Equalization:	44-000506
Ref Date:	07-28-92
Act Date:	07-28-92
Created Date:	02-29-88

ARCO PETROLEUM PROD #6052 (Continued) **S101590926**

Tank Status: A
Owner Tank Id: 4
Swrcb Tank Id: 36-000-026839-000004
Actv Date: 07-08-88
Capacity: 6000
Tank Use: M.V. FUEL
Stg: P
Content: REG UNLEADED
Number Of Tanks: Not reported

Status: A
Comp Number: 26839
Number: 9
Board Of Equalization: 44-000506
Ref Date: 07-28-92
Act Date: 07-28-92
Created Date: 02-29-88
Tank Status: A
Owner Tank Id: 5
Swrcb Tank Id: 36-000-026839-000005
Actv Date: 07-08-88
Capacity: 6000
Tank Use: M.V. FUEL
Stg: P
Content: REG UNLEADED
Number Of Tanks: Not reported

---

69 **ARCO PETROLEUM PROD #6052** **UST** **U003938012**
539 E REDLANDS BLVD **San Bern. Co. Permit** **N/A**
REDLANDS, CA 92373

UST:
Global ID: 14794
Latitude: 34.056379999999997
Longitude: -117.1764

San Bern. Co. Permit:
Region: SAN BERNARDINO
Facility ID: FA0001086
Owner: AHA HADDAD
Permit Number: PT0013619
Permit Category: SPECIAL GENERATOR(B)
Facility Status: ACTIVE
Expiration Date: 7/31/2010 12:00:00AM

Region: SAN BERNARDINO
Facility ID: FA0001086
Owner: AHA HADDAD
Permit Number: PT0011578
Permit Category: UST OWNERSHIP/OPERATING PERMIT (PER UST)
Facility Status: ACTIVE
Expiration Date: 7/31/2010 12:00:00AM

Region: SAN BERNARDINO
Facility ID: FA0001086
Owner: AHA HADDAD
Permit Number: PT0011579

ARCO PETROLEUM PROD #6052 (Continued) **U003938012**

Permit Category: UST OWNERSHIP/OPERATING PERMIT (PER UST)
Facility Status: ACTIVE
Expiration Date: 7/31/2010 12:00:00AM

Region: SAN BERNARDINO
Facility ID: FA0001086
Owner: AHA HADDAD
Permit Number: PT0011580
Permit Category: UST OWNERSHIP/OPERATING PERMIT (PER UST)
Facility Status: ACTIVE
Expiration Date: 7/31/2010 12:00:00AM

Region: SAN BERNARDINO
Facility ID: FA0001086
Owner: AHA HADDAD
Permit Number: PT0002704
Permit Category: HAZMAT HANDLER 0-10 EMPLOYEES (W/GEN PRMT)
Facility Status: ACTIVE
Expiration Date: 7/31/2010 12:00:00AM

---

69 **ARCO FACILITY NO 06052** **RCRA-NonGen** **1004678001**
539 E REDLANDS BLVD **FINDS** **CAR000103853**
REDLANDS, CA 92373 **HAZNET**

RCRA-NonGen:
Date form received by agency: 02/19/2009
Facility name: ARCO FACILITY NO 06052
Facility address: 539 E REDLANDS BLVD
REDLANDS, CA 92373
EPA ID: CAR000103853
Mailing address: 25971 TOWNE CENTRE DR
FOOTHILL RANCH, CA 92610
Contact: JACKIE DOUGHERTY
Contact address: 25971 TOWNE CENTRE DR
FOOTHILL RANCH, CA 92610
Contact country: US
Contact telephone: 949-460-5200
Contact email: Not reported
EPA Region: 09
Classification: Non-Generator
Description: Handler: Non-Generators do not presently generate hazardous waste

Owner/Operator Summary:
Owner/operator name: B P WEST COAST PRODUCTS LLC
Owner/operator address: P O BOX 6038
ARTESIA, CA 90702
Owner/operator country: Not reported
Owner/operator telephone: (714) 690-2425
Legal status: Private
Owner/Operator Type: Owner
Owner/Op start date: Not reported
Owner/Op end date: Not reported

Handler Activities Summary:
U.S. importer of hazardous waste: No
Mixed waste (haz. and radioactive): No
Recycler of hazardous waste: No

ARCO FACILITY NO 06052 (Continued) **1004678001**

Transporter of hazardous waste:	No
Treater, storer or disposer of HW:	No
Underground injection activity:	No
On-site burner exemption:	No
Furnace exemption:	No
Used oil fuel burner:	No
Used oil processor:	No
User oil refiner:	No
Used oil fuel marketer to burner:	No
Used oil Specification marketer:	No
Used oil transfer facility:	No
Used oil transporter:	No
Off-site waste receiver:	Verified to be non-commercial

Historical Generators:

Date form received by agency:	06/21/2002
Facility name:	ARCO FACILITY NO 06052
Classification:	Small Quantity Generator
Violation Status:	No violations found

FINDS:

Registry ID: 110012191207

Environmental Interest/Information System

California Hazardous Waste Tracking System - Datamart (HWTS-DATAMART) provides California with information on hazardous waste shipments for generators, transporters, and treatment, storage, and disposal facilities.

RCRAInfo is a national information system that supports the Resource Conservation and Recovery Act (RCRA) program through the tracking of events and activities related to facilities that generate, transport, and treat, store, or dispose of hazardous waste. RCRAInfo allows RCRA program staff to track the notification, permit, compliance, and corrective action activities required under RCRA.

HAZNET:

Gepaid:	CAR000103853
Contact:	Jack Oman
Telephone:	7146902425
Facility Addr2:	Not reported
Mailing Name:	Not reported
Mailing Address:	PO BOX 6038
Mailing City,St,Zip:	Artesia, CA 907026038
Gen County:	San Bernardino
TSD EPA ID:	Not reported
TSD County:	Los Angeles
Waste Category:	Other organic solids
Disposal Method:	Transfer Station
Tons:	0.17
Facility County:	Not reported

Gepaid:	CAR000103853
Contact:	Jack Oman

ARCO FACILITY NO 06052 (Continued) **1004678001**

Telephone:	7146902425
Facility Addr2:	Not reported
Mailing Name:	Not reported
Mailing Address:	PO BOX 6038
Mailing City,St,Zip:	Artesia, CA 907026038
Gen County:	San Bernardino
TSD EPA ID:	Not reported
TSD County:	Los Angeles
Waste Category:	Aqueous solution with less than 10% total organic residues
Disposal Method:	Recycler
Tons:	0.20
Facility County:	Not reported

---

69 **LLOYD E WOLFE** **HIST UST** **U001575439**
539 E REDLANDS BLVD **HAZNET** **N/A**
REDLANDS, CA 92373

HIST UST:

Region:	STATE
Facility ID:	00000026839
Facility Type:	Gas Station
Other Type:	Not reported
Total Tanks:	0005
Contact Name:	Not reported
Telephone:	0000000000
Owner Name:	ARCO PETROLEUM PRODUCTS CO.
Owner Address:	515 SOUTH FLOWER STREET
Owner City,St,Zip:	LOS ANGELES, CA 90071

Tank Num:	001
Container Num:	0000000001
Year Installed:	1979
Tank Capacity:	00010000
Tank Used for:	PRODUCT
Type of Fuel:	06
Tank Construction:	Not reported
Leak Detection:	Stock Inventor, 10

Tank Num:	002
Container Num:	0000000002
Year Installed:	1979
Tank Capacity:	00006000
Tank Used for:	PRODUCT
Type of Fuel:	06
Tank Construction:	Not reported
Leak Detection:	Stock Inventor, 10

Tank Num:	003
Container Num:	0000000003
Year Installed:	1965
Tank Capacity:	00006000
Tank Used for:	PRODUCT
Type of Fuel:	06
Tank Construction:	0000240 inches
Leak Detection:	Stock Inventor, 10

Tank Num:	004
Container Num:	0000000004

LLOYD E WOLFE (Continued) **U001575439**

Year Installed: 1965
Tank Capacity: 00006000
Tank Used for: PRODUCT
Type of Fuel: 06
Tank Construction: 0000240 inches
Leak Detection: Stock Inventor, 10

Tank Num: 005
Container Num: 0000000005
Year Installed: 1965
Tank Capacity: 00006000
Tank Used for: PRODUCT
Type of Fuel: 06
Tank Construction: 0000240 inches
Leak Detection: Stock Inventor, 10

HAZNET:
Gepaid: CAR000103853
Contact: JACK OMAN WASTE SPECIALIST
Telephone: 7146703958
Facility Addr2: Not reported
Mailing Name: Not reported
Mailing Address: PO BOX 80249
Mailing City,St,Zip: RCHO STA MARG, CA 926880000
Gen County: San Bernardino
TSD EPA ID: CAD008302903
TSD County: San Bernardino
Waste Category: Other organic solids
Disposal Method: Transfer Station
Tons: 0.05
Facility County: San Bernardino

Gepaid: CAR000103853
Contact: JACK OMAN WASTE SPECIALIST
Telephone: 7146703958
Facility Addr2: Not reported
Mailing Name: Not reported
Mailing Address: PO BOX 80249
Mailing City,St,Zip: RCHO STA MARG, CA 926880000
Gen County: San Bernardino
TSD EPA ID: CAT080013352
TSD County: San Bernardino
Waste Category: Aqueous solution with less than 10% total organic residues
Disposal Method: Recycler
Tons: 0.12
Facility County: San Bernardino

Gepaid: CAR000103853
Contact: JACK OMAN WASTE SPECIALIST
Telephone: 7146703958
Facility Addr2: Not reported
Mailing Name: Not reported
Mailing Address: PO BOX 80249
Mailing City,St,Zip: RCHO STA MARG, CA 926880000
Gen County: San Bernardino
TSD EPA ID: CAD008302903
TSD County: Los Angeles

LLOYD E WOLFE (Continued) **U001575439**

Waste Category: Other organic solids
Disposal Method: Not reported
Tons: 0.07
Facility County: Not reported

Gepaid: CAR000103853
Contact: JACK OMAN WASTE SPECIALIST
Telephone: 7146703958
Facility Addr2: Not reported
Mailing Name: Not reported
Mailing Address: PO BOX 80249
Mailing City,St,Zip: RCHO STA MARG, CA 926880000
Gen County: San Bernardino
TSD EPA ID: CAD008302903
TSD County: Los Angeles
Waste Category: Other organic solids
Disposal Method: Not reported
Tons: 0.07
Facility County: Not reported

---

69 **TENAX** **RCRA-SQG** **1000160672**
707 E STATE ST **FINDS** **CAD981615792**
REDLANDS, CA 92373 **DRYCLEANERS**
San Bern. Co. Permit
HAZNET
EMI

RCRA-SQG:
Date form received by agency: 09/01/1996
Facility name: TENAX
Facility address: 707 E STATE ST
REDLANDS, CA 92373
EPA ID: CAD981615792
Contact: Not reported
Contact address: Not reported
Not reported
Contact country: Not reported
Contact telephone: Not reported
Contact email: Not reported
EPA Region: 09
Land type: Facility is not located on Indian land. Additional information is not known.
Classification: Small Small Quantity Generator
Description: Handler: generates more than 100 and less than 1000 kg of hazardous waste during any calendar month and accumulates less than 6000 kg of hazardous waste at any time; or generates 100 kg or less of hazardous waste during any calendar month, and accumulates more than 1000 kg of hazardous waste at any time

Owner/Operator Summary:
Owner/operator name: DAVID STONE
Owner/operator address: NOT REQUIRED
NOT REQUIRED, ME 99999
Owner/operator country: Not reported
Owner/operator telephone: (415) 555-1212
Legal status: Private
Owner/Operator Type: Owner
Owner/Op start date: Not reported

TENAX (Continued) **1000160672**

Owner/Op end date: Not reported

Owner/operator name: NOT REQUIRED
Owner/operator address: NOT REQUIRED
NOT REQUIRED, ME 99999
Owner/operator country: Not reported
Owner/operator telephone: (415) 555-1212
Legal status: Private
Owner/Operator Type: Operator
Owner/Op start date: Not reported
Owner/Op end date: Not reported

Handler Activities Summary:
U.S. importer of hazardous waste: Unknown
Mixed waste (haz. and radioactive): Unknown
Recycler of hazardous waste: No
Transporter of hazardous waste: No
Treater, storer or disposer of HW: No
Underground injection activity: No
On-site burner exemption: Unknown
Furnace exemption: Unknown
Used oil fuel burner: No
Used oil processor: No
User oil refiner: No
Used oil fuel marketer to burner: No
Used oil Specification marketer: No
Used oil transfer facility: No
Used oil transporter: No
Off-site waste receiver: Verified to be non-commercial

Historical Generators:
Date form received by agency: 01/23/1987
Facility name: TENAX
Classification: Large Quantity Generator

Facility Has Received Notices of Violations:
Regulation violated: Not reported
Area of violation: Generators - General
Date violation determined: 05/04/1989
Date achieved compliance: 07/10/1989
Violation lead agency: State
Enforcement action: WRITTEN INFORMAL
Enforcement action date: 06/16/1989
Enf. disposition status: Not reported
Enf. disp. status date: Not reported
Enforcement lead agency: State
Proposed penalty amount: Not reported
Final penalty amount: Not reported
Paid penalty amount: Not reported

Evaluation Action Summary:
Evaluation date: 05/04/1989
Evaluation: COMPLIANCE EVALUATION INSPECTION ON-SITE
Area of violation: Generators - General
Date achieved compliance: 07/10/1989

TENAX (Continued) **1000160672**

Evaluation lead agency: State

FINDS:

Registry ID: 110002725150

Environmental Interest/Information System

California Hazardous Waste Tracking System - Datamart (HWTS-DATAMART) provides California with information on hazardous waste shipments for generators, transporters, and treatment, storage, and disposal facilities.

RCRAInfo is a national information system that supports the Resource Conservation and Recovery Act (RCRA) program through the tracking of events and activities related to facilities that generate, transport, and treat, store, or dispose of hazardous waste. RCRAInfo allows RCRA program staff to track the notification, permit, compliance, and corrective action activities required under RCRA.

DRYCLEANERS:

EPA Id:	CAL000272303
NAICS Code:	81232
NAICS Description:	Drycleaning and Laundry Services (except Coin-Operated)
SIC Code:	7211
SIC Description:	Power Laundries, Family and Commercial
Create Date:	6/24/2003 11:51:00 AM
Facility Active:	No
Inactive Date:	6/30/2008
Facility Addr2:	Not reported
Mailing Name:	Not reported
Mailing Address:	707 E STATE ST
Mailing Address 2:	Not reported
Mailing State:	CA
Mailing Zip:	923740000
Region Code:	4
Owner Name:	CHERYL KOPPEN
Owner Address:	16205 MUNI RD #1
Owner Address 2:	Not reported
Owner Telephone:	7609463450
Contact Name:	CHERYL KOEPPEN
Contact Address:	707 E STATE ST
Contact Address 2:	Not reported
Contact Telephone:	9097925727

EPA Id:	CAL000272303
NAICS Code:	81232
NAICS Description:	Drycleaning and Laundry Services (except Coin-Operated)
SIC Code:	7219
SIC Description:	Laundry and Garment Services, NEC (except diaper service and clothing alteration and repair)
Create Date:	6/24/2003 11:51:00 AM
Facility Active:	No
Inactive Date:	6/30/2008
Facility Addr2:	Not reported
Mailing Name:	Not reported
Mailing Address:	707 E STATE ST
Mailing Address 2:	Not reported

TENAX (Continued) **1000160672**

Mailing State:	CA
Mailing Zip:	923740000
Region Code:	4
Owner Name:	CHERYL KOPPEN
Owner Address:	16205 MUNI RD #1
Owner Address 2:	Not reported
Owner Telephone:	7609463450
Contact Name:	CHERYL KOEPPEN
Contact Address:	707 E STATE ST
Contact Address 2:	Not reported
Contact Telephone:	9097925727

EPA Id:	CAL000272303
NAICS Code:	81232
NAICS Description:	Drycleaning and Laundry Services (except Coin-Operated)
SIC Code:	7212
SIC Description:	Garment Pressing, and Agents for Laundries and Drycleaners
Create Date:	6/24/2003 11:51:00 AM
Facility Active:	No
Inactive Date:	6/30/2008
Facility Addr2:	Not reported
Mailing Name:	Not reported
Mailing Address:	707 E STATE ST
Mailing Address 2:	Not reported
Mailing State:	CA
Mailing Zip:	923740000
Region Code:	4
Owner Name:	CHERYL KOPPEN
Owner Address:	16205 MUNI RD #1
Owner Address 2:	Not reported
Owner Telephone:	7609463450
Contact Name:	CHERYL KOEPPEN
Contact Address:	707 E STATE ST
Contact Address 2:	Not reported
Contact Telephone:	9097925727

EPA Id:	CAL000272303
NAICS Code:	81232
NAICS Description:	Drycleaning and Laundry Services (except Coin-Operated)
SIC Code:	7216
SIC Description:	Drycleaning Plants, Except Rug Cleaning
Create Date:	6/24/2003 11:51:00 AM
Facility Active:	No
Inactive Date:	6/30/2008
Facility Addr2:	Not reported
Mailing Name:	Not reported
Mailing Address:	707 E STATE ST
Mailing Address 2:	Not reported
Mailing State:	CA
Mailing Zip:	923740000
Region Code:	4
Owner Name:	CHERYL KOPPEN
Owner Address:	16205 MUNI RD #1
Owner Address 2:	Not reported
Owner Telephone:	7609463450
Contact Name:	CHERYL KOEPPEN
Contact Address:	707 E STATE ST

TENAX (Continued) **1000160672**

Contact Address 2: Not reported
Contact Telephone: 9097925727

EPA Id: CAL000272303
NAICS Code: 81232
NAICS Description: Drycleaning and Laundry Services (except Coin-Operated)
SIC Code: 7389
SIC Description: Business Services, NEC (apparel pressing service for the trade)
Create Date: 6/24/2003 11:51:00 AM
Facility Active: No
Inactive Date: 6/30/2008
Facility Addr2: Not reported
Mailing Name: Not reported
Mailing Address: 707 E STATE ST
Mailing Address 2: Not reported
Mailing State: CA
Mailing Zip: 923740000
Region Code: 4
Owner Name: CHERYL KOPPEN
Owner Address: 16205 MUNI RD #1
Owner Address 2: Not reported
Owner Telephone: 7609463450
Contact Name: CHERYL KOEPPEN
Contact Address: 707 E STATE ST
Contact Address 2: Not reported
Contact Telephone: 9097925727

San Bern. Co. Permit:
Region: SAN BERNARDINO
Facility ID: FA0006613
Owner: KOEPPEN, LYLE & WANDA & CHERYL
Permit Number: PT0004022
Permit Category: HAZMAT HANDLER 0-10 EMPLOYEES
Facility Status: ACTIVE
Expiration Date: 12/31/2010 12:00:00AM

Region: SAN BERNARDINO
Facility ID: FA0006613
Owner: KOEPPEN, LYLE & WANDA & CHERYL
Permit Number: PT0004023
Permit Category: LIMITED QUANTITY GENERATOR(B)
Facility Status: ACTIVE
Expiration Date: 12/31/2010 12:00:00AM

HAZNET:
Gepaid: CAD981615792
Contact: WANDA KOEPPEN
Telephone: 9097925727
Facility Addr2: Not reported
Mailing Name: Not reported
Mailing Address: 707 E STATE ST
Mailing City,St,Zip: REDLANDS, CA 923740000
Gen County: San Bernardino
TSD EPA ID: CAT000613893
TSD County: Los Angeles
Waste Category: Liquids with halogenated organic compounds > 1000 mg/l

TENAX (Continued) **1000160672**

Disposal Method: H141
Tons: 0.075
Facility County: San Bernardino

Gepaid: CAD981615792
Contact: WANDA & LYLE KOEPPEN
Telephone: 0000000000
Facility Addr2: Not reported
Mailing Name: Not reported
Mailing Address: 707 E STATE ST
Mailing City,St,Zip: REDLANDS, CA 923740000
Gen County: San Bernardino
TSD EPA ID: CAT000613927
TSD County: San Bernardino
Waste Category: Liquids with halogenated organic compounds > 1000 mg/l
Disposal Method: Transfer Station
Tons: .2275
Facility County: San Bernardino

Gepaid: CAD981615792
Contact: WANDA & LYLE KOEPPEN
Telephone: 0000000000
Facility Addr2: Not reported
Mailing Name: Not reported
Mailing Address: 707 E STATE ST
Mailing City,St,Zip: REDLANDS, CA 923740000
Gen County: San Bernardino
TSD EPA ID: CAT000613927
TSD County: San Bernardino
Waste Category: Liquids with halogenated organic compounds > 1000 mg/l
Disposal Method: Not reported
Tons: .0600
Facility County: San Bernardino

Gepaid: CAD981615792
Contact: WANDA & LYLE KOEPPEN
Telephone: 0000000000
Facility Addr2: Not reported
Mailing Name: Not reported
Mailing Address: 707 E STATE ST
Mailing City,St,Zip: REDLANDS, CA 923740000
Gen County: San Bernardino
TSD EPA ID: CAT000613927
TSD County: San Bernardino
Waste Category: Liquids with halogenated organic compounds > 1000 mg/l
Disposal Method: Transfer Station
Tons: .1875
Facility County: San Bernardino

Gepaid: CAD981615792
Contact: WANDA & LYLE KOEPPEN
Telephone: 0000000000
Facility Addr2: Not reported
Mailing Name: Not reported
Mailing Address: 707 E STATE ST
Mailing City,St,Zip: REDLANDS, CA 923740000
Gen County: San Bernardino

TENAX (Continued) **1000160672**

TSD EPA ID:	CAT000613927
TSD County:	San Bernardino
Waste Category:	Liquids with halogenated organic compounds > 1000 mg/l
Disposal Method:	Transfer Station
Tons:	.1575
Facility County:	San Bernardino

Click this hyperlink while viewing on your computer to access
15 additional CA_HAZNET: record(s) in the EDR Site Report.

EMI:

Year:	1987
County Code:	36
Air Basin:	SC
Facility ID:	51521
Air District Name:	SC
SIC Code:	7216
Air District Name:	SOUTH COAST AQMD
Community Health Air Pollution Info System:	Not reported
Consolidated Emission Reporting Rule:	Not reported
Total Organic Hydrocarbon Gases Tons/Yr:	0
Reactive Organic Gases Tons/Yr:	0
Carbon Monoxide Emissions Tons/Yr:	0
NOX - Oxides of Nitrogen Tons/Yr:	0
SOX - Oxides of Sulphur Tons/Yr:	0
Particulate Matter Tons/Yr:	0
Part. Matter 10 Micrometers & Smllr Tons/Yr:	0

Year:	1990
County Code:	36
Air Basin:	SC
Facility ID:	77513
Air District Name:	SC
SIC Code:	7216
Air District Name:	SOUTH COAST AQMD
Community Health Air Pollution Info System:	Not reported
Consolidated Emission Reporting Rule:	Not reported
Total Organic Hydrocarbon Gases Tons/Yr:	2
Reactive Organic Gases Tons/Yr:	0
Carbon Monoxide Emissions Tons/Yr:	0
NOX - Oxides of Nitrogen Tons/Yr:	0
SOX - Oxides of Sulphur Tons/Yr:	0
Particulate Matter Tons/Yr:	0
Part. Matter 10 Micrometers & Smllr Tons/Yr:	0

---

69 **PERFORMANCE AUTO**
520 STATE ST
REDLANDS, CA 92373

HIST CORTESE **S102040814**
LUST **N/A**
WIP
San Bern. Co. Permit
HAZNET

CORTESE:

Region:	CORTESE
Facility County Code:	36
Reg By:	LTNKA
Reg Id:	083602035T

PERFORMANCE AUTO (Continued) **S102040814**

LUST REG 8:

Region:	8
County:	San Bernardino
Regional Board:	Santa Ana Region
Facility Status:	Case Closed
Case Number:	083602035T
Local Case Num:	92007
Case Type:	Soil only
Substance:	Waste Oil
Qty Leaked:	Not reported
Abate Method:	Not reported
Cross Street:	REDLANDS
Enf Type:	CLOS
Funding:	Not reported
How Discovered:	Tank Closure
How Stopped:	Not reported
Leak Cause:	Corrosion
Leak Source:	Tank
Global ID:	T0607100249
How Stopped Date:	12/9/1991
Enter Date:	6/22/1992
Review Date:	12/9/1991
Prelim Assess:	Not reported
Discover Date:	12/9/1991
Enforcement Date:	Not reported
Close Date:	11/6/1992
Workplan:	Not reported
Pollution Char:	Not reported
Remed Plan:	Not reported
Remed Action:	Not reported
Monitoring:	Not reported
Enter Date:	6/22/1992
GW Qualifies:	Not reported
Soil Qualifies:	Not reported
Operator:	Not reported
Facility Contact:	Not reported
Interim:	Not reported
Oversite Program:	LUST
Latitude:	34.0562356
Longitude:	-117.1769302
MTBE Date:	Not reported
Max MTBE GW:	Not reported
MTBE Concentration:	0
Max MTBE Soil:	Not reported
MTBE Fuel:	0
MTBE Tested:	Not Required to be Tested.
MTBE Class:	*
Staff:	VJJ
Staff Initials:	DG4
Lead Agency:	Local Agency
Local Agency:	36000L
Hydr Basin #:	UPPER SANTA ANA VALL
Beneficial:	Not reported
Priority:	Not reported
Cleanup Fund Id:	Not reported
Work Suspended:	Not reported
Summary:	Not reported

PERFORMANCE AUTO (Continued) **S102040814**

WIP:

Region:	4
File Number:	102.0159
File Status:	**Not reported**
Staff:	UNIDENTIFIED
Facility Suite:	Not reported

San Bern. Co. Permit:

Region:	SAN BERNARDINO
Facility ID:	FA0000305
Owner:	KING, DEWAYNE FOREST
Permit Number:	PT0004007
Permit Category:	SPECIAL HANDLER
Facility Status:	INACTIVE
Expiration Date:	5/31/2002 12:00:00AM

Region:	SAN BERNARDINO
Facility ID:	FA0000305
Owner:	KING, DEWAYNE FOREST
Permit Number:	PT0004006
Permit Category:	SPECIAL GENERATOR(B)
Facility Status:	INACTIVE
Expiration Date:	5/31/2002 12:00:00AM

HAZNET:

Gepaid:	CAL000059040
Contact:	RICK REMINGTON
Telephone:	0000000000
Facility Addr2:	Not reported
Mailing Name:	Not reported
Mailing Address:	520 E STATE ST
Mailing City,St,Zip:	REDLANDS, CA 923735238
Gen County:	San Bernardino
TSD EPA ID:	CAT080025711
TSD County:	San Bernardino
Waste Category:	Aqueous solution with less than 10% total organic residues
Disposal Method:	Not reported
Tons:	.4170
Facility County:	San Bernardino

---

69 **PERFORMANCE AUTO** **LUST** **S109285176**
520 E STATE ST **N/A**
REDLANDS, CA 92373

LUST:

Region:	STATE
Global Id:	T0607100249
Latitude:	34.056115
Longitude:	-117.176501
Case Type:	LUST Cleanup Site
Status:	Completed - Case Closed
Status Date:	1992-11-06 00:00:00
Lead Agency:	SAN BERNARDINO COUNTY LOP
Case Worker:	DG4
Local Agency:	SAN BERNARDINO COUNTY LOP
RB Case Number:	083602035T

PERFORMANCE AUTO (Continued) **S109285176**

LOC Case Number: 92007
File Location: Local Agency
Potential Media Affect: Soil
Potential Contaminants of Concern: Waste Oil / Motor / Hydraulic / Lubricating
Site History: Not reported

---

69 **AUTO RADIATOR SERVICE** **San Bern. Co. Permit** **S106910693**
510 E STATE ST **N/A**
REDLANDS, CA 92373

San Bern. Co. Permit:
Region: SAN BERNARDINO
Facility ID: FA0001210
Owner: AUTO RADIATOR SERVICE
Permit Number: PT0003891
Permit Category: HAZMAT HANDLER 0-10 EMPLOYEES
Facility Status: INACTIVE
Expiration Date: 9/30/2002 12:00:00AM

---

69 **REDLANDS PIT STOP** **CA FID UST** **S101591048**
517 E REDLANDS BLVD **SWEEPS UST** **N/A**
REDLANDS, CA 92373

CA FID UST:
Facility ID: 36000977
Regulated By: UTNKI
Regulated ID: 00065832
Cortese Code: Not reported
SIC Code: Not reported
Facility Phone: 7147980678
Mail To: Not reported
Mailing Address: 306 FELISA CT
Mailing Address 2: Not reported
Mailing City,St,Zip: REDLANDS 92373
Contact: Not reported
Contact Phone: Not reported
DUNs Number: Not reported
NPDES Number: Not reported
EPA ID: Not reported
Comments: Not reported
Status: Inactive

SWEEPS UST:
Status: Not reported
Comp Number: 65832
Number: Not reported
Board Of Equalization: Not reported
Ref Date: Not reported
Act Date: Not reported
Created Date: Not reported
Tank Status: Not reported
Owner Tank Id: Not reported
Swrcb Tank Id: 36-000-065832-000001
Actv Date: Not reported
Capacity: 7500
Tank Use: M.V. FUEL

REDLANDS PIT STOP (Continued) **S101591048**

Stg:	PRODUCT
Content:	REG UNLEADED
Number Of Tanks:	3

Status:	Not reported
Comp Number:	65832
Number:	Not reported
Board Of Equalization:	Not reported
Ref Date:	Not reported
Act Date:	Not reported
Created Date:	Not reported
Tank Status:	Not reported
Owner Tank Id:	Not reported
Swrcb Tank Id:	36-000-065832-000003
Actv Date:	Not reported
Capacity:	7500
Tank Use:	M.V. FUEL
Stg:	PRODUCT
Content:	LEADED
Number Of Tanks:	Not reported

Status:	Not reported
Comp Number:	65832
Number:	Not reported
Board Of Equalization:	Not reported
Ref Date:	Not reported
Act Date:	Not reported
Created Date:	Not reported
Tank Status:	Not reported
Owner Tank Id:	Not reported
Swrcb Tank Id:	36-000-065832-000004
Actv Date:	Not reported
Capacity:	7500
Tank Use:	M.V. FUEL
Stg:	PRODUCT
Content:	REG UNLEADED
Number Of Tanks:	Not reported

---

69 **PAYLESS OIL COMPANY** **HIST UST** **U001575449**
517 EST REDLANDS BLVD. **N/A**
REDLANDS, CA 92373

HIST UST:

Region:	STATE
Facility ID:	00000065832
Facility Type:	Gas Station
Other Type:	Not reported
Total Tanks:	0004
Contact Name:	Not reported
Telephone:	7147935204
Owner Name:	JOHN MAZICH
Owner Address:	517 EAST REDLANDS BLVD.
Owner City,St,Zip:	REDLANDS, CA 92373

Tank Num:	001
Container Num:	III
Year Installed:	Not reported
Tank Capacity:	00008000

PAYLESS OIL COMPANY (Continued) **U001575449**

Tank Used for: PRODUCT
Type of Fuel: PREMIUM
Tank Construction: Not reported
Leak Detection: Visual, Stock Inventor

Tank Num: 002
Container Num: IV
Year Installed: Not reported
Tank Capacity: 00000500
Tank Used for: WASTE
Type of Fuel: WASTE OIL
Tank Construction: Not reported
Leak Detection: Visual, Stock Inventor

Tank Num: 003
Container Num: II
Year Installed: Not reported
Tank Capacity: 00007500
Tank Used for: PRODUCT
Type of Fuel: REGULAR
Tank Construction: Not reported
Leak Detection: Visual, Stock Inventor

Tank Num: 004
Container Num: 1
Year Installed: Not reported
Tank Capacity: 00007500
Tank Used for: PRODUCT
Type of Fuel: UNLEADED
Tank Construction: Not reported
Leak Detection: Visual, Stock Inventor, None

---

69 **AUTOSCOPE** **San Bern. Co. Permit** **S104764054**
517 REDLANDS BLVD **N/A**
REDLANDS, CA 92373

San Bern. Co. Permit:
Region: SAN BERNARDINO
Facility ID: FA0001244
Owner: GIORDANO, JOSEPH
Permit Number: PT0006830
Permit Category: SPECIAL GENERATOR(B)
Facility Status: ACTIVE
Expiration Date: 9/30/2010 12:00:00AM

Region: SAN BERNARDINO
Facility ID: FA0001244
Owner: GIORDANO, JOSEPH
Permit Number: PT0006829
Permit Category: SPECIAL HANDLER
Facility Status: ACTIVE
Expiration Date: 9/30/2010 12:00:00AM

70 STATER BROS. SITE — **HIST CORTESE** — **S102431071**
11 — **N/A**
REDLANDS, CA 92374

CORTESE:

Region:	CORTESE
Facility County Code:	36
Reg By:	LTNKA
Reg Id:	083603505T

---

70 VERIZON/REDLANDS C O — **San Bern. Co. Permit** — **U003784652**
11 S 4TH ST — **N/A**
REDLANDS, CA 92373

San Bern. Co. Permit:

Region:	SAN BERNARDINO
Facility ID:	FA0003640
Owner:	VERIZON CALIFORNIA, INC.
Permit Number:	PT0002028
Permit Category:	HAZMAT HANDLER 0-10 EMPLOYEES
Facility Status:	ACTIVE
Expiration Date:	7/31/2010 12:00:00AM

Region:	SAN BERNARDINO
Facility ID:	FA0003640
Owner:	VERIZON CALIFORNIA, INC.
Permit Number:	PT0021905
Permit Category:	EPCRA FACILITY
Facility Status:	ACTIVE
Expiration Date:	7/31/2010 12:00:00AM

Region:	SAN BERNARDINO
Facility ID:	FA0003640
Owner:	VERIZON CALIFORNIA, INC.
Permit Number:	PT0012227
Permit Category:	UST OWNERSHIP/OPERATING PERMIT (PER UST)
Facility Status:	ACTIVE
Expiration Date:	7/31/2010 12:00:00AM

---

70 GTE — **LUST** — **S105624613**
11 4TH ST — **N/A**
REDLANDS, CA 92374

LUST:

Region:	STATE
Global Id:	T0607100096
Latitude:	34.0554825
Longitude:	-117.1837211
Case Type:	LUST Cleanup Site
Status:	Completed - Case Closed
Status Date:	1988-06-27 00:00:00
Lead Agency:	SANTA ANA RWQCB (REGION 8)
Case Worker:	PAH
Local Agency:	SAN BERNARDINO COUNTY LOP
RB Case Number:	083600906T
LOC Case Number:	Not reported
File Location:	Local Agency
Potential Media Affect:	Soil

GTE (Continued) **S105624613**

Potential Contaminants of Concern: Diesel
Site History: Not reported

LUST REG 8:

Region:	8
County:	San Bernardino
Regional Board:	Santa Ana Region
Facility Status:	Case Closed
Case Number:	083600906T
Local Case Num:	Not reported
Case Type:	Soil only
Substance:	Diesel
Qty Leaked:	Not reported
Abate Method:	Not reported
Cross Street:	VINE
Enf Type:	Not reported
Funding:	Not reported
How Discovered:	Not reported
How Stopped:	Not reported
Leak Cause:	Not reported
Leak Source:	Not reported
Global ID:	T0607100096
How Stopped Date:	Not reported
Enter Date:	6/20/1988
Review Date:	Not reported
Prelim Assess:	Not reported
Discover Date:	Not reported
Enforcement Date:	Not reported
Close Date:	6/27/1988
Workplan:	Not reported
Pollution Char:	Not reported
Remed Plan:	Not reported
Remed Action:	Not reported
Monitoring:	Not reported
Enter Date:	6/20/1988
GW Qualifies:	Not reported
Soil Qualifies:	Not reported
Operator:	Not reported
Facility Contact:	Not reported
Interim:	Not reported
Oversite Program:	LUST
Latitude:	34.0634033
Longitude:	-117.1674198
MTBE Date:	Not reported
Max MTBE GW:	Not reported
MTBE Concentration:	0
Max MTBE Soil:	Not reported
MTBE Fuel:	0
MTBE Tested:	Not Required to be Tested.
MTBE Class:	*
Staff:	PAH
Staff Initials:	CR2
Lead Agency:	Regional Board
Local Agency:	36000L
Hydr Basin #:	UPPER SANTA ANA VALL
Beneficial:	Not reported
Priority:	Not reported

GTE (Continued) **S105624613**

Cleanup Fund Id: Not reported
Work Suspended: Not reported
Summary: Not reported

---

70 **VERIZON/REDLANDS C O** **UST** **U004061580**
11 S 4TH ST **N/A**
REDLANDS, CA 92373

UST:
Global ID: 14551
Latitude: 34.055370000000003
Longitude: -117.18368

---

70 **GTE/REDLANDS OLD CO** **CA FID UST** **S101591196**
11 S 4TH ST **SWEEPS UST** **N/A**
REDLANDS, CA 92373 **EMI**

CA FID UST:
Facility ID: 36002538
Regulated By: UTNKA
Regulated ID: Not reported
Cortese Code: Not reported
SIC Code: Not reported
Facility Phone: Not reported
Mail To: Not reported
Mailing Address: 4959 PALO VERDE DR
Mailing Address 2: Not reported
Mailing City,St,Zip: REDLANDS 92373
Contact: Not reported
Contact Phone: Not reported
DUNs Number: Not reported
NPDES Number: Not reported
EPA ID: Not reported
Comments: Not reported
Status: Active

SWEEPS UST:
Status: A
Comp Number: 8483
Number: 1
Board Of Equalization: 44-020053
Ref Date: 03-24-92
Act Date: 03-24-92
Created Date: 09-15-88
Tank Status: A
Owner Tank Id: Not reported
Swrcb Tank Id: 36-000-008483-000001
Actv Date: 09-15-88
Capacity: 1
Tank Use: UNKNOWN
Stg: P
Content: UNKNOWN
Number Of Tanks: 1

EMI:

GTE/REDLANDS OLD CO (Continued) **S101591196**

Year:	1990
County Code:	36
Air Basin:	SC
Facility ID:	64289
Air District Name:	SC
SIC Code:	4813
Air District Name:	SOUTH COAST AQMD
Community Health Air Pollution Info System:	Not reported
Consolidated Emission Reporting Rule:	Not reported
Total Organic Hydrocarbon Gases Tons/Yr:	2
Reactive Organic Gases Tons/Yr:	2
Carbon Monoxide Emissions Tons/Yr:	2
NOX - Oxides of Nitrogen Tons/Yr:	2
SOX - Oxides of Sulphur Tons/Yr:	1
Particulate Matter Tons/Yr:	2
Part. Matter 10 Micrometers & Smllr Tons/Yr:	2

---

70 **GTE/REDLANDS NEW CO** **CA FID UST** **S101591577**
9 S 4TH ST **SWEEPS UST** **N/A**
REDLANDS, CA 92373 **EMI**

CA FID UST:

Facility ID:	36008439
Regulated By:	UTNKA
Regulated ID:	Not reported
Cortese Code:	Not reported
SIC Code:	Not reported
Facility Phone:	Not reported
Mail To:	Not reported
Mailing Address:	4959 PALO VERDE DR
Mailing Address 2:	Not reported
Mailing City,St,Zip:	REDLANDS 92373
Contact:	Not reported
Contact Phone:	Not reported
DUNs Number:	Not reported
NPDES Number:	Not reported
EPA ID:	Not reported
Comments:	Not reported
Status:	Active

SWEEPS UST:

Status:	A
Comp Number:	8482
Number:	1
Board Of Equalization:	44-020053
Ref Date:	03-24-92
Act Date:	03-24-92
Created Date:	09-15-88
Tank Status:	A
Owner Tank Id:	Not reported
Swrcb Tank Id:	36-000-008482-000001
Actv Date:	09-15-88
Capacity:	1
Tank Use:	UNKNOWN
Stg:	P
Content:	UNKNOWN
Number Of Tanks:	1

GTE/REDLANDS NEW CO (Continued) **S101591577**

EMI:

Year:	1987
County Code:	36
Air Basin:	SC
Facility ID:	52214
Air District Name:	SC
SIC Code:	4922
Air District Name:	SOUTH COAST AQMD
Community Health Air Pollution Info System:	Not reported
Consolidated Emission Reporting Rule:	Not reported
Total Organic Hydrocarbon Gases Tons/Yr:	0
Reactive Organic Gases Tons/Yr:	0
Carbon Monoxide Emissions Tons/Yr:	0
NOX - Oxides of Nitrogen Tons/Yr:	0
SOX - Oxides of Sulphur Tons/Yr:	0
Particulate Matter Tons/Yr:	0
Part. Matter 10 Micrometers & Smllr Tons/Yr:	0

Year:	1990
County Code:	36
Air Basin:	SC
Facility ID:	52214
Air District Name:	SC
SIC Code:	4813
Air District Name:	SOUTH COAST AQMD
Community Health Air Pollution Info System:	Not reported
Consolidated Emission Reporting Rule:	Not reported
Total Organic Hydrocarbon Gases Tons/Yr:	0
Reactive Organic Gases Tons/Yr:	0
Carbon Monoxide Emissions Tons/Yr:	0
NOX - Oxides of Nitrogen Tons/Yr:	0
SOX - Oxides of Sulphur Tons/Yr:	0
Particulate Matter Tons/Yr:	0
Part. Matter 10 Micrometers & Smllr Tons/Yr:	0

---

70 **PACIFIC BELL** **RCRA-SQG** **1000250003**
11 FOURTH ST **FINDS** **CAD980584833**
REDLANDS, CA 92373

RCRA-SQG:

Date form received by agency:	09/01/1996
Facility name:	PACIFIC BELL
Facility address:	11 FOURTH ST REDLANDS, CA 92373
EPA ID:	CAD980584833
Mailing address:	1854 N NEVILLE ORANGE, CA 92665
Contact:	Not reported
Contact address:	Not reported Not reported
Contact country:	Not reported
Contact telephone:	Not reported
Contact email:	Not reported
EPA Region:	09
Classification:	Small Small Quantity Generator
Description:	Handler: generates more than 100 and less than 1000 kg of hazardous waste during any calendar month and accumulates less than 6000 kg of

PACIFIC BELL (Continued) **1000250003**

hazardous waste at any time; or generates 100 kg or less of hazardous waste during any calendar month, and accumulates more than 1000 kg of hazardous waste at any time

Owner/Operator Summary:

Owner/operator name:	NOT REQUIRED
Owner/operator address:	NOT REQUIRED
	NOT REQUIRED, ME 99999
Owner/operator country:	Not reported
Owner/operator telephone:	(415) 555-1212
Legal status:	Private
Owner/Operator Type:	Owner
Owner/Op start date:	Not reported
Owner/Op end date:	Not reported

Owner/operator name:	NOT REQUIRED
Owner/operator address:	NOT REQUIRED
	NOT REQUIRED, ME 99999
Owner/operator country:	Not reported
Owner/operator telephone:	(415) 555-1212
Legal status:	Private
Owner/Operator Type:	Operator
Owner/Op start date:	Not reported
Owner/Op end date:	Not reported

Handler Activities Summary:

U.S. importer of hazardous waste:	Unknown
Mixed waste (haz. and radioactive):	Unknown
Recycler of hazardous waste:	No
Transporter of hazardous waste:	No
Treater, storer or disposer of HW:	No
Underground injection activity:	No
On-site burner exemption:	Unknown
Furnace exemption:	Unknown
Used oil fuel burner:	No
Used oil processor:	No
User oil refiner:	No
Used oil fuel marketer to burner:	No
Used oil Specification marketer:	No
Used oil transfer facility:	No
Used oil transporter:	No
Off-site waste receiver:	Verified to be non-commercial

Historical Generators:

Date form received by agency:	03/03/1982
Facility name:	PACIFIC BELL
Classification:	Large Quantity Generator
Violation Status:	No violations found

FINDS:

Registry ID: 110002669194

Environmental Interest/Information System

RCRAInfo is a national information system that supports the Resource

PACIFIC BELL (Continued) **1000250003**

Conservation and Recovery Act (RCRA) program through the tracking of events and activities related to facilities that generate, transport, and treat, store, or dispose of hazardous waste. RCRAInfo allows RCRA program staff to track the notification, permit, compliance, and corrective action activities required under RCRA.

---

71 **REDLANDS SCHOOL DISTRICT** **CA FID UST** **S101590998**
956 CITRUS AVE **SWEEPS UST** **N/A**
REDLANDS, CA 92373

CA FID UST:

Facility ID:	36000568
Regulated By:	UTNKA
Regulated ID:	Not reported
Cortese Code:	Not reported
SIC Code:	Not reported
Facility Phone:	Not reported
Mail To:	Not reported
Mailing Address:	956 CITRUS AVE
Mailing Address 2:	Not reported
Mailing City,St,Zip:	REDLANDS 92373
Contact:	Not reported
Contact Phone:	Not reported
DUNs Number:	Not reported
NPDES Number:	Not reported
EPA ID:	Not reported
Comments:	Not reported
Status:	Active

SWEEPS UST:

Status:	A
Comp Number:	12993
Number:	4
Board Of Equalization:	44-020425
Ref Date:	03-24-92
Act Date:	03-24-92
Created Date:	09-07-88
Tank Status:	A
Owner Tank Id:	Not reported
Swrcb Tank Id:	36-000-012993-000001
Actv Date:	09-07-88
Capacity:	1
Tank Use:	UNKNOWN
Stg:	P
Content:	UNKNOWN
Number Of Tanks:	3

Status:	A
Comp Number:	12993
Number:	4
Board Of Equalization:	44-020425
Ref Date:	03-24-92
Act Date:	03-24-92
Created Date:	09-07-88
Tank Status:	A
Owner Tank Id:	Not reported

REDLANDS SCHOOL DISTRICT (Continued) **S101590998**

Swrcb Tank Id:	36-000-012993-000002
Actv Date:	09-07-88
Capacity:	1
Tank Use:	UNKNOWN
Stg:	P
Content:	UNKNOWN
Number Of Tanks:	Not reported

Status:	A
Comp Number:	12993
Number:	4
Board Of Equalization:	44-020425
Ref Date:	03-24-92
Act Date:	03-24-92
Created Date:	09-07-88
Tank Status:	A
Owner Tank Id:	Not reported
Swrcb Tank Id:	36-000-012993-000003
Actv Date:	09-07-88
Capacity:	1
Tank Use:	UNKNOWN
Stg:	P
Content:	UNKNOWN
Number Of Tanks:	Not reported

---

71 **TRANSPORTATION** **CA WDS** **S102040869**
955 E CITRUS AVE **CHMIRS** **N/A**
REDLANDS, CA 92374 **San Bern. Co. Permit**
HAZNET

CA WDS:

Facility ID:	Santa Ana River 36I018448
Facility Type:	Industrial - Facility that treats and/or disposes of liquid or semisolid wastes from any servicing, producing, manufacturing or processing operation of whatever nature, including mining, gravel washing, geothermal operations, air conditioning, ship building and repairing, oil production, storage and disposal operations, water pumping.
Facility Status:	Active - Any facility with a continuous or seasonal discharge that is under Waste Discharge Requirements.
NPDES Number:	CAS000001 The 1st 2 characters designate the state. The remaining 7 are assigned by the Regional Board
Subregion:	8
Facility Telephone:	9093075370
Facility Contact:	John Biggie
Agency Name:	REDLANDS UNIFIED SCHOOL DIST.
Agency Address:	PO Box 3008
Agency City,St,Zip:	Redlands 92373
Agency Contact:	John Biggie
Agency Telephone:	9093075370
Agency Type:	Private
SIC Code:	4151
SIC Code 2:	Not reported
Primary Waste:	Not reported
Primary Waste Type:	Not reported
Secondary Waste:	Not reported
Secondary Waste Type:	Not reported
Design Flow:	0

TRANSPORTATION (Continued) **S102040869**

Baseline Flow:	0
Reclamation:	Not reported
POTW:	Not reported
Treat To Water:	Minor Threat to Water Quality. A violation of a regional board order should cause a relatively minor impairment of beneficial uses compared to a major or minor threat. Not: All nurds without a TTWQ will be considered a minor threat to water quality unless coded at a higher Level. A Zero (0) may be used to code those NURDS that are found to represent no threat to water quality.
Complexity:	Category C - Facilities having no waste treatment systems, such as cooling water dischargers or thosewho must comply through best management practices, facilities with passive waste treatment and disposal systems, such as septic systems with subsurface disposal, or dischargers having waste storage systems with land disposal such as dairy waste ponds.

CHMIRS:

OES Incident Number:	97-0423
OES notification:	1/29/199709:55:50 AM
OES Date:	Not reported
OES Time:	Not reported
Incident Date:	Not reported
Date Completed:	**Not reported**
Property Use:	Not reported
Agency Id Number:	Not reported
Agency Incident Number:	Not reported
Time Notified:	Not reported
Time Completed:	Not reported
Surrounding Area:	Not reported
Estimated Temperature:	Not reported
Property Management:	Not reported
Special Studies 1:	Not reported
Special Studies 2:	Not reported
Special Studies 3:	Not reported
Special Studies 4:	Not reported
Special Studies 5:	Not reported
Special Studies 6:	Not reported
More Than Two Substances Involved?:	Not reported
Resp Agncy Personel # Of Decontaminated:	Not reported
Responding Agency Personel # Of Injuries:	Not reported
Responding Agency Personel # Of Fatalities:	Not reported
Others Number Of Decontaminated:	Not reported
Others Number Of Injuries:	Not reported
Others Number Of Fatalities:	Not reported
Vehicle Make/year:	Not reported
Vehicle License Number:	Not reported
Vehicle State:	Not reported
Vehicle Id Number:	Not reported
CA/DOT/PUC/ICC Number:	Not reported
Company Name:	Not reported
Reporting Officer Name/ID:	Not reported
Report Date:	Not reported
Comments:	Not reported
Facility Telephone:	Not reported
Waterway Involved:	Unknown
Waterway:	Not reported
Spill Site:	Not reported

TRANSPORTATION (Continued) **S102040869**

Cleanup By:	Not reported
Containment:	Not reported
What Happened:	Not reported
Type:	Not reported
Measure:	Not reported
Other:	Not reported
Date/Time:	Not reported
Year:	1997
Agency:	Redlands School Dist
Incident Date:	1/27/199712:00:00 AM
Admin Agency:	San Bernardino County Health Department
Amount:	Not reported
Contained:	No
Site Type:	Other
E Date:	Not reported
Substance:	Unleaded Fuel
Quantity Released:	Not reported
BBLS:	0
Cups:	0
CUFT:	0
Gallons:	0.000000
Grams:	0
Pounds:	0
Liters:	0
Ounces:	0
Pints:	0
Quarts:	0
Sheen:	0
Tons:	0
Unknown:	0
Description:	Not reported
Evacuations:	0
Number of Injuries:	0
Number of Fatalities:	0
Description:	May be a leak in a pipe to or from underground tank. Oil started showing up in cracks in pavement. An old dry canal system runs close by but not known if oil is in it.

San Bern. Co. Permit:

Region:	SAN BERNARDINO
Facility ID:	FA0005997
Owner:	REDLANDS UNIFIED SCHOOL DIST
Permit Number:	PT0003193
Permit Category:	SPECIAL HANDLER
Facility Status:	ACTIVE
Expiration Date:	7/31/2010 12:00:00AM

Region:	SAN BERNARDINO
Facility ID:	FA0005997
Owner:	REDLANDS UNIFIED SCHOOL DIST
Permit Number:	PT0003194
Permit Category:	SPECIAL GENERATOR(B)
Facility Status:	ACTIVE
Expiration Date:	7/31/2010 12:00:00AM

Region:	SAN BERNARDINO
Facility ID:	FA0005997

TRANSPORTATION (Continued) **S102040869**

Owner: REDLANDS UNIFIED SCHOOL DIST
Permit Number: PT0011368
Permit Category: UST OWNERSHIP/OPERATING PERMIT (PER UST)
Facility Status: ACTIVE
Expiration Date: 7/31/2010 12:00:00AM

Region: SAN BERNARDINO
Facility ID: FA0005997
Owner: REDLANDS UNIFIED SCHOOL DIST
Permit Number: PT0011367
Permit Category: UST OWNERSHIP/OPERATING PERMIT (PER UST)
Facility Status: ACTIVE
Expiration Date: 7/31/2010 12:00:00AM

Region: SAN BERNARDINO
Facility ID: FA0005997
Owner: REDLANDS UNIFIED SCHOOL DIST
Permit Number: PT0011369
Permit Category: UST OWNERSHIP/OPERATING PERMIT (PER UST)
Facility Status: ACTIVE
Expiration Date: 7/31/2010 12:00:00AM

Region: SAN BERNARDINO
Facility ID: FA0005997
Owner: REDLANDS UNIFIED SCHOOL DIST
Permit Number: PT0014006
Permit Category: UST OWNERSHIP/OPERATING PERMIT (PER UST)
Facility Status: ACTIVE
Expiration Date: 7/31/2010 12:00:00AM

HAZNET:
Gepaid: CAD982331696
Contact: DIANA STEAD/RISK MGR.
Telephone: 9097486743
Facility Addr2: Not reported
Mailing Name: Not reported
Mailing Address: 250 CHURCH ST
Mailing City,St,Zip: REDLANDS, CA 923743530
Gen County: San Bernardino
TSD EPA ID: AZR000501510
TSD County: Not reported
Waste Category: Other organic solids
Disposal Method: H141
Tons: 0.25
Facility County: San Bernardino

Gepaid: CAD982331696
Contact: DIANA STEAD/RISK MGR.
Telephone: 9097486743
Facility Addr2: Not reported
Mailing Name: Not reported
Mailing Address: 250 CHURCH ST
Mailing City,St,Zip: REDLANDS, CA 923743530
Gen County: San Bernardino
TSD EPA ID: AZR000501510
TSD County: Not reported
Waste Category: Other organic solids

TRANSPORTATION (Continued) **S102040869**

Disposal Method: H141
Tons: 0.0675
Facility County: San Bernardino

---

71 **REDLANDS UNIFIED SCHOOL DIST.** **LUST** **S102531553**
955 CITRUS AVE **N/A**
REDLANDS, CA 92374

LUST REG 8:

Region:	8
County:	San Bernardino
Regional Board:	Santa Ana Region
Facility Status:	Preliminary site assessment workplan submitted
Case Number:	083602969T
Local Case Num:	97003
Case Type:	Soil only
Substance:	Gasoline
Qty Leaked:	Not reported
Abate Method:	Not reported
Cross Street:	Not reported
Enf Type:	CLOS
Funding:	Not reported
How Discovered:	Not reported
How Stopped:	Not reported
Leak Cause:	Not reported
Leak Source:	Not reported
Global ID:	T0607100436
How Stopped Date:	Not reported
Enter Date:	3/14/1997
Review Date:	Not reported
Prelim Assess:	Not reported
Discover Date:	1/27/1997
Enforcement Date:	Not reported
Close Date:	4/20/1998
Workplan:	1/1/1965
Pollution Char:	Not reported
Remed Plan:	Not reported
Remed Action:	Not reported
Monitoring:	Not reported
Enter Date:	3/14/1997
GW Qualifies:	Not reported
Soil Qualifies:	Not reported
Operator:	Not reported
Facility Contact:	Not reported
Interim:	Not reported
Oversite Program:	LUST
Latitude:	34.0556066
Longitude:	-117.1676317
MTBE Date:	Not reported
Max MTBE GW:	Not reported
MTBE Concentration:	0
Max MTBE Soil:	Not reported
MTBE Fuel:	1
MTBE Tested:	Site NOT Tested for MTBE.Includes Unknown and Not Analyzed.
MTBE Class:	*
Staff:	CAB
Staff Initials:	JC3
Lead Agency:	Local Agency

REDLANDS UNIFIED SCHOOL DIST. (Continued) **S102531553**

Local Agency: 36000L
Hydr Basin #: UPPER SANTA ANA VALL
Beneficial: Not reported
Priority: Not reported
Cleanup Fund Id: Not reported
Work Suspended: Not reported
Summary: Not reported

---

71 **SC-REDLANDS USD TRANS YRD** **UST** **U003784945**
955 E CITRUS AVE **N/A**
REDLANDS, CA 92374

UST:
Global ID: 14902
Latitude: 34.055540000000001
Longitude: -117.16988000000001

---

71 **REDLANDS UNIFIED SCHOOL DIST.** **LUST** **S109285248**
955 E CITRUS AVE **N/A**
REDLANDS, CA 92374

LUST:
Region: STATE
Global Id: T0607100436
Latitude: 34.0555521
Longitude: -117.1692132
Case Type: LUST Cleanup Site
Status: Completed - Case Closed
Status Date: 1998-04-20 00:00:00
Lead Agency: SAN BERNARDINO COUNTY LOP
Case Worker: JC3
Local Agency: SAN BERNARDINO COUNTY LOP
RB Case Number: 083602969T
LOC Case Number: 97003
File Location: Local Agency
Potential Media Affect: Soil
Potential Contaminants of Concern: Gasoline
Site History: Not reported

---

72 **CITY OF REDLANDS POLICE DEPT** **San Bern. Co. Permit** **S105698091**
212 BROOKSIDE AVE **HAZNET** **N/A**
REDLANDS, CA 92373

San Bern. Co. Permit:
Region: SAN BERNARDINO
Facility ID: FA0002203
Owner: CITY OF REDLANDS POLICE DEPT
Permit Number: PT0007381
Permit Category: HAZMAT HANDLER 0-10 EMPLOYEES
Facility Status: ACTIVE
Expiration Date: 4/30/2011 12:00:00AM

HAZNET:
Gepaid: CAC002623460

CITY OF REDLANDS POLICE DEPT (Continued) **S105698091**

Contact:	SARGENT KEN WRIGHT
Telephone:	9097987545
Facility Addr2:	Not reported
Mailing Name:	Not reported
Mailing Address:	212 BROOKSIDE AVE
Mailing City,St,Zip:	REDLANDS, CA 923734606
Gen County:	San Bernardino
TSD EPA ID:	CAD008252405
TSD County:	Los Angeles
Waste Category:	Off-specification, aged, or surplus organics
Disposal Method:	H141
Tons:	0.02
Facility County:	San Bernardino

Gepaid:	CAC002633650
Contact:	ALAN GRIFFITHS EXT 6
Telephone:	9097897584
Facility Addr2:	Not reported
Mailing Name:	Not reported
Mailing Address:	PO BOX 3005
Mailing City,St,Zip:	REDLANDS, CA 923731505
Gen County:	San Bernardino
TSD EPA ID:	CAD009007626
TSD County:	Los Angeles
Waste Category:	Asbestos-containing waste
Disposal Method:	H132
Tons:	17.6
Facility County:	San Bernardino

ORPHAN SUMMARY

City	EDR ID	Site Name	Site Address	Zip	Database(s)
LOMA LINDA	S109349341	MOUNTAIN VIEW CLEANERS	11175 MOUNTAIN VIEW AVE	92354	San Bern. Co. Permit
LOMA LINDA	S106077092	MOUNTAIN VIEW CLEANERS	11175 MOUNTAIN VIEW AVE	92354	DRYCLEANERS, HAZNET
LOMA LINDA	S110326661	STOCK ALL SERVICES	24756 REDLANDS BLVD	92354	San Bern. Co. Permit
LOMA LINDA	S108087246	BED TECH	24735 REDLANDS BLVD	92354	San Bern. Co. Permit
LOMA LINDA	S104763255	ACTION CONSTRUCTION SPECIALIST	24769 REDLANDS BLVD	92354	San Bern. Co. Permit
LOMA LINDA	S106910789	D&G CUSTOM CYCLES	25153 REDLANDS BLVD	92354	San Bern. Co. Permit
LOMA LINDA	S106112194	BOB'S AUTOMOTIVE	24565 REDLANDS BLVD	92354	San Bern. Co. Permit
LOMA LINDA	S109254298	EAGLE SCREEN PRINTING	24711 REDLANDS BLVD	92354	San Bern. Co. Permit, HAZNET
LOMA LINDA	S108419350	AUTOMETRICS	24565 REDLANDS BLVD	92354	San Bern. Co. Permit
LOMA LINDA	1000174019		25313 VICTORIA AVE	92354	RCRA-NonGen, FINDS, CA FID UST, HIST UST
REDLANDS	S101591814	FLETCHER, G. LOUIS	N & SIDE PIONEER 3 E O	92373	CA FID UST, SWEEPS UST
REDLANDS	S108240192	ALPINE SHUTTER CRAFT	1107TH PARK AVE A & B	92374	San Bern. Co. Permit
REDLANDS	S110071676	PROLOGIS PARK RIVERBLUFF	27352ND RIVER BLUFF & ALABAMA	92374	San Bern. Co. Permit
REDLANDS	S109254410	A & H AUTO SPECIALISTS INC	522ND AMIGOS DR STE A & B	92373	San Bern. Co. Permit
REDLANDS	S109455608	REDLANDS INDUSTRIAL COMPLEX	560 TO 590 NEVADA ST	92373	NPDES
REDLANDS	1004676797		302 ALABAMA 9 N	92373	RCRA-SQG, FINDS
REDLANDS	U001575409	FIORI AND RAMIREZ	ALABAMA ST	92373	HIST UST
REDLANDS	U004061609	AG-CHAVES GROVE WIND MACH	10917 ALABAMA ST	92373	UST
REDLANDS	1004676308		325 ALABAMA ST	92373	RCRA-SQG, FINDS, HAZNET
REDLANDS	S109349337	MICRO TECHNICAL LABORATORY	325 ALABAMA ST	92373	San Bern. Co. Permit, HAZNET
REDLANDS	S101619357	FIORI AND RAMIREZ	ALABAMA ST	92373	CA FID UST, SWEEPS UST
REDLANDS	S108985868	VICTAULIC COMPANY - REDLANDS DIST.	26682 ALMOND AVEBUILDING 1	92374	San Bern. Co. Permit
REDLANDS	S108536454	HYDRO TEK SYSTEMS	2353 ALMOND AVE	92374	San Bern. Co. Permit
REDLANDS	S108985817	ICON HEALTH FITNESS	2220 ALMOND AVE	92373	San Bern. Co. Permit
REDLANDS	S108087264	DR. JAMES CARTER	ALMOND STBETWEEN NEVADA & CALIFORNIA ST	92374	San Bern. Co. Permit
REDLANDS	S106911218	G.L. MACHINE	618 AMIGOS DR	92373	San Bern. Co. Permit
REDLANDS	S105698082	A & H AUTO SPECIALISTS	618 AMIGOS DR	92373	San Bern. Co. Permit
REDLANDS	S105698081	CRAIG & SON'S TERMITE PEST CONTROL	602 AMIGOS DR	92373	San Bern. Co. Permit
REDLANDS	S108218071	REDLANDS CITRUS ASSOCIOCIATES	APN 292	92373	HAZNET
REDLANDS	S109430719	REDLANDS SECURITY COMPANY	APN 0294	92373	HAZNET
REDLANDS	S109451765	NEVADA REDLANDS CORP CENTER	APN 0292	92373	NPDES
REDLANDS	U001575468	RICHARD L. FARQUHAR	544 5TH AVE	92373	HIST UST
REDLANDS	S106911054	REDLANDS DAILY FACTS	700 E BROOKSIDE	92373	San Bern. Co. Permit
REDLANDS	S106911195	WUCHENICH, GARY T DDS MS	415 BROOKSIDE AVE	92373	San Bern. Co. Permit
REDLANDS	1001959750	CONNING ASSET MGMT CO	25884 C BUSINESS CENTER DR	92374	RCRA-SQG, FINDS, HAZNET
REDLANDS	S104771358	HOLISTICS OPTIONS VETERINARY CARE	25837 BUSINESS CENTER DR	92374	San Bern. Co. Permit
REDLANDS	S107592131	REDLANDS PROPERTY/ORANGE GROVE	SE CALIFORNIA / PIONEERTO NEVADA ST. & SAN BERNA	92410	San Bern. Co. Permit
REDLANDS	U001575402	DANIEL C MCMASTERS	10354 CALIFORNIA ST	92373	HIST UST
REDLANDS	U001575470	SCHOOL HOUSE WINDMACHINE	CALIFORNIA ST	92373	HIST UST
REDLANDS	S101619377	SCHOOL HOUSE WINDMACHINE	CALIFORNIA ST	92373	CA FID UST, SWEEPS UST
REDLANDS	1003877956	CHURCH ST. LANDFILL	CHURCH ST	92373	CERC-NFRAP
REDLANDS	U004050740	FACILITY 8.70142E+007	CITRUS & WABASH SE CORNER AVE	92374	UST

City	EDR ID	Site Name	Site Address	Zip	Database(s)
REDLANDS	U003937445	AG-JACINTO RANCHES	CITRUS & WABASH SE CORNER AVE	92374	San Bern. Co. Permit
REDLANDS	S103678431	1X REDLANDS UNIFIED SCHOOL DISTRICT	CLEMENT JUNIOR HIGH SCH	92374	HAZNET
REDLANDS	A100346028	REDLANDS FORD	1121 W COLTON AVE	92374	AST
REDLANDS	S109440811	CRA 806 DIDION REDLANDS PARK AVE	NW CORNER OF PARK AVE & IOWA ST	92374	NPDES
REDLANDS	S109441536	DEMOLITION OF REDLANDS SWIM & TENNIS CLUB	NW CORNER OF LOS ALTOS & WABASH AVE	92373	NPDES
REDLANDS	S109455603	REDLANDS BUSINESS PARK	SE CORNER OF PARK AVE & KANSAS ST	92373	NPDES
REDLANDS	S108196136	1X REDLANDS UNIFIED SCHOOL DISTRICT	CRAFTON ELEMENTARY SCH	92374	HAZNET
REDLANDS	S106828747	CITY OF REDLANDS MUNI UTILITIE	25474 DAVIDSON ST	92373	EMI
REDLANDS	S106838121	REDLANDS CLEANERS	700 F E REDLANDS	92373	EMI
REDLANDS	S109277155	JORCO CHEMICAL CO.	32185 E	92373	SLIC
REDLANDS	S109285146	HOLIDAY SHELL STATION	800 M E LUGONIA AVE	92373	LUST
REDLANDS	S106927976	JORCO CHEMICAL COMPANY	32185 E HWY 10	92373	SWEEPS UST
REDLANDS	S106838123	REDLANDS DATSUN	1655 INDUSTRIAL PIKE	92373	EMI
REDLANDS	S106932894	TEXACO SERVICE STATION	1600 INDUSTRIAL RD	92373	SWEEPS UST
REDLANDS	S109455614	REDLANDS PROMENADE	INSTERSECTION OF EUREKA ST & STUART ST	92374	NPDES
REDLANDS	S105974396	WELL #39	71 IOWA ST	92373	San Bern. Co. Permit
REDLANDS	S108196137	1X REDLANDS UNIFIED SCHOOL DISTRICT	KIMBERLY SCH	92373	HAZNET
REDLANDS	U004050653	FACILITY 8.60085E+007	KING ST	92373	UST
REDLANDS	S101619358	SCHNEIDER. DR SANFORD	KING ST	92373	CA FID UST, SWEEPS UST
REDLANDS	U003785003	AG-JACINTO, FRANK JR	KING ST	92373	San Bern. Co. Permit
REDLANDS	U003784654	AG-SCHNEIDER, SANFORD DR	KING ST	92373	San Bern. Co. Permit
REDLANDS	S106926405	FRANK JACINTO, JR.	KING ST	92373	SWEEPS UST
REDLANDS	U001575410	FRANK JACINTO, JR.	KING ST	92373	HIST UST
REDLANDS	S102791632	1X REDLANDS UNIFIED SCHOOL DISTRICT	KINGSBURY SCH	92373	HAZNET
REDLANDS	S107138959	1X REDLANDS UNIFIED SCHOOL DISTRICT	KINGSBURY SCH	92373	HAZNET
REDLANDS	S109455605	REDLANDS CORPORATE CENTER	LUGONIA AVENUE BTWN NEVADA ST & ALABAMA ST	92373	NPDES
REDLANDS	S109254332	REDLANDS UNOCAL	27300 LUGONIA AVE	92374	San Bern. Co. Permit
REDLANDS	S107138960	1X REDLANDS UNIFIED SCHOOL DISTRICT	LUGONIA ELEMENTARY SCH	92374	HAZNET
REDLANDS	U001575440	LUGONIA 15 WINDMACHINE	LUGONIA AVE	92373	HIST UST
REDLANDS	S101619368	LUGONIA 15 WINDMACHINE	LUGONIA AVE	92373	CA FID UST, SWEEPS UST
REDLANDS	S108540519	ALL AMERICAN CLEANERS	1752 E LUGONIA AVE	92374	DRYCLEANERS, HAZNET
REDLANDS	S101591110	SOUTHERN CALIF GAS CO	1981 LUGONIA ST	92373	CA FID UST, SWEEPS UST
REDLANDS	S108724357	ARROWHEAD ORTHOPEDICS	1901 W LUGONIA AVE	92374	San Bern. Co. Permit
REDLANDS	S108724370	CHICK-FIL-A @ CITRUS PLAZA	27520 LUGONIA AVE	92374	San Bern. Co. Permit
REDLANDS	S108087326	RED ROBIN GOURMET BURGERS & SPIRITS	27476 LUGONIA AVE	92374	San Bern. Co. Permit
REDLANDS	S106911379	NIKO NIKO SUSHI	27510 LUGONIA AVE	92374	San Bern. Co. Permit
REDLANDS	S106803305	PARTY AMERICA	27588 LUGONIA AVE	92374	San Bern. Co. Permit
REDLANDS	S106911477	MI TORTILLA	27510 W LUGONIA AVE	92374	San Bern. Co. Permit
REDLANDS	S106166736	UNIVERSITY DRY CLEANERS	800 E LUGONIA STEC	92373	DRYCLEANERS, HAZNET
REDLANDS	S103771206	HOLIDAY SHELL STATION	800 M LUGONIA AVE	92373	HIST CORTESE, LUST
REDLANDS	S102791633	1X REDLANDS UNIFIED SCHOOL DISTRICT	MCKINLEY ELEMENTARY SCH	92373	HAZNET
REDLANDS	S106803312	THE SMART SHOP	451 MISSOURI CT	92373	San Bern. Co. Permit
REDLANDS	S107863382	NATIONWIDE MARKETING SOLUTIONS	446 MISSOURI CT	92373	San Bern. Co. Permit, HAZNET
REDLANDS	S106803311	G.L. MACHINE	451 MISSOURI CT	92373	San Bern. Co. Permit
REDLANDS	S109455602	REDLANDS BUSINESS CENTER PHASE I	NEC RESEARCH DR & LUGONIA AVE	92374	NPDES
REDLANDS	S109849351	BEST GROVE	NEC ALABAMA & PALMETO	92374	San Bern. Co. Permit
REDLANDS	S109282366	REDLANDS CITY (MUNICIPAL UTILITIES DPT)	1950 NEVADA 1950 2151	92373	EMI

City	EDR ID	Site Name	Site Address	Zip	Database(s)
REDLANDS	S101301246	CITY OF REDLANDS CALIFORNIA STREET LANDFILL	1950 NEVADA ST	92374	HIST CORTESE, LUST, EMI
REDLANDS	1005675997	REDLANDS, CITY OF	1950 N NEVADA ST	92374	FINDS
REDLANDS	U004050772	FACILITY 8.80165E+007	NEVADA ST	92373	UST
REDLANDS	U001575448	NEVADA 15 WINDMACHINE	NEVADA ST	92373	HIST UST
REDLANDS	S108419385	NATURAL DESIGN	721 NEVADA ST	92373	San Bern. Co. Permit
REDLANDS	1004675395		1950 NEVADA ST	92373	RCRA-SQG, FINDS, HAZNET
REDLANDS	U003785087	AG-NEVADA 15 WINDMACHINE	NE NEVADA & PALMETTO ST	92373	San Bern. Co. Permit
REDLANDS	S109849236	PIONEER INDUSTRIAL CENTER	9425 NEVADA ST	92374	San Bern. Co. Permit
REDLANDS	S101619371	NEVADA 15 WINDMACHINE	NEVADA ST	92373	CA FID UST, SWEEPS UST
REDLANDS	S109598383	ADVANCED INNOVATIONS WEST, LLC	9425 NEVADA ST	92374	San Bern. Co. Permit
REDLANDS	S101591715	BEAUMONT GROVES	NEVADA & LUGONIA ST	92373	CA FID UST, SWEEPS UST
REDLANDS	S109936336	REDLANDS BLUEPRINT COMPANY	922 NEW YORK ST	92374	HAZNET
REDLANDS	S109455617	REDLANDS TOWN CENTER	NWC OF ALABAMA ST AND LUGONIA AVE	92374	NPDES
REDLANDS	S109849352	WESSON GROVE	NWC CITRUS & WALNUT	92374	San Bern. Co. Permit
REDLANDS	S109447434	KENSINGTON REDLANDS NO 2	N OF SAN BERNADINO AVENUE MARIGO AVE E	92373	NPDES
REDLANDS	S109455604	REDLANDS COMMERCE CTR BLDG 1	NW OF SAN BERNARDINO AVE & CALIFORNIA ST	92373	NPDES
REDLANDS	U004050735	FACILITY 8.70141E+007	OLIVE & NEVADA NW CORNER	92373	UST
REDLANDS	S109521079	AG-REDLAND CITRUS ASSO.	SW OLIVE & NEVADA AVE	92373	San Bern. Co. Permit
REDLANDS	S109598603	PALM SQUARE ASSOCIATES	NW OLIVE & NEVADA	92373	San Bern. Co. Permit
REDLANDS	1003877955	UNIVERSAL RUNDEL	300 N OPAL AVE	92373	CERC-NFRAP
REDLANDS	S105298664	KRAGEN AUTO PARTS #1562	515 N ORANGE AVE	92374	San Bern. Co. Permit
REDLANDS	S109285214	TOSCO/ 76 STATION #6019	901 N ORANGE AVE	92374	LUST
REDLANDS	S110168937	AT&T MOBILITY-LEGACY/ORANGE #50916	31107 OUTER HWY S	92373	San Bern. Co. Permit
REDLANDS	U001575399	D.E.D. LOMBARD RANCH	SW PALMETTO ALABAMA	92373	HIST UST
REDLANDS	U004050745	FACILITY 8.70143E+007	PALMETTO & ALABAMA SOUTHWEST CIR	92373	UST
REDLANDS	S101619354	D.E.D. LOMBARD RANCH	SW PALMETTO ALABAMA	92373	CA FID UST, SWEEPS UST
REDLANDS	U003937441	AG-D E D LOMBARD RANCH	PALMETTO & ALABAMA SOUTHWEST CIR	92373	San Bern. Co. Permit
REDLANDS	1011905780	CITY OF REDLANDS (CA-080519B)	11270 W PARK AVENUE BLDG E	92373	FINDS
REDLANDS	S108536466	LINCARE, INC	2015 W PARK AVE	92373	San Bern. Co. Permit
REDLANDS	1003878710	CITY OF REDLANDS WELL FIELD	PENNSYLVANIA AVE	92373	CERC-NFRAP
REDLANDS	S106910653	AG-FLETCHER, G LOUIS	PIONEER E & O ALABAMA	92373	San Bern. Co. Permit
REDLANDS	S110071648	CONTINENTAL TIRES OF NA	27223 PIONEER AVE	92373	San Bern. Co. Permit
REDLANDS	S109598576	EXECUTIVE PORTRAITS	2021 RANCHO DR	92373	San Bern. Co. Permit
REDLANDS	1011858688	511 REDLANDS BOULEVARD	511 REDLANDS BLVD	92373	US CDL
REDLANDS	S106932931	THE PAVILLIAN AT REDLANDS	REDLANDS BLVD & N J	92373	SWEEPS UST
REDLANDS	S109521101	REDLANDS CLEANERS	700 REDLANDS BLVD	92373	San Bern. Co. Permit
REDLANDS	1010737947	EDISON/REDLANDS II (REDLANDS BL) MGP	501525 W REDLANDS BLVD	92373	FINDS
REDLANDS	S106112248	REDLANDS PAVILLION CLEANERS	2094 W REDLANDS BLVD	92373	San Bern. Co. Permit
REDLANDS	S106838122	REDLANDS CLEANERS	700 E REDLANDS BLVD	92373	EMI
REDLANDS	S110326700	REDLANDS COMPLETE AUTO REPAIR	1647 W REDLANDS BLVD	92373	San Bern. Co. Permit
REDLANDS	U004050654	AG-ALESSANDRO GROVES	REDLANDS	92373	UST
REDLANDS	S106718462	B & T AUTO REPAIR CENTER, INC.	1647 W REDLANDS BLVD	92373	San Bern. Co. Permit
REDLANDS	U003784649	AG-ALESSANDRO GROVES	REDLANDS	92373	San Bern. Co. Permit
REDLANDS	S107030277	TRANSMISSIONS PLUS	1647 W REDLANDS BLVD	92373	San Bern. Co. Permit
REDLANDS	1010313398	SOUTHERN CALIFORNIA GAS CO-REDLANDS MGP	620 W REDLANDS BLVD	92373	RCRA-LQG
REDLANDS	S109254336	RITE AID #5701	700 E REDLANDS BLVD	92373	San Bern. Co. Permit

City	EDR ID	Site Name	Site Address	Zip	Database(s)
REDLANDS	S101591716	ALLESSANDRO GROVES	REDLANDS S	92373	CA FID UST, SWEEPS UST
REDLANDS	S106925213	DAVIDS BUILDING MATERIALS	27095 REDLANDS BLVD	92373	SWEEPS UST
REDLANDS	A100346291	XPRESS LUBE	850 W REDLANDS BLVD	92373	AST
REDLANDS	A100345874	JIFFY LUBE # 1782	1667 W REDLANDS BLVD	92373	AST
REDLANDS	1008237149	REDLANDS MUNI	RPORT REDLANDS	92374	FINDS
REDLANDS	U001575457	REDLANDS	SAN TIMOTEO CANYON RD	92373	HIST UST
REDLANDS	1003879085	REDLANDS FARMING CO	SAN BERNARDINO AVE E	92373	CERC-NFRAP
REDLANDS	S108724277	REDLANDS SECURITY CO	28370 SAN TIMOTEO CANYON RD	92373	San Bern. Co. Permit
REDLANDS	S106931212	REDLANDS	SAN TIMOTEO CANYON RD	92373	SWEEPS UST
REDLANDS	U001575417	GRISBY GROVE - WINDMACHINE #II	SAN BERNARDINO AVE	92373	HIST UST
REDLANDS	U001575418	GRISBY GROVE WINDMACHINE #1	SAN BERNANDINO AVE	92373	HIST UST
REDLANDS	U004050741	FACILITY 8.70142E+007	SAN BERNARDINO AVE	92373	UST
REDLANDS	U004050751	FACILITY 8.70144E+007	SAN TIMOTEO CANYON RD	92373	UST
REDLANDS	U001575437	LANGFORD WINDMACHINE	SAN BERNARDINO AVE	92373	HIST UST, SWEEPS UST
REDLANDS	U001575451	QALITY FARMS - SAN TIMOTEO	SAN TIMOTEO CANYON RD	92373	HIST UST
REDLANDS	S101619372	KPT CORPORATION	SAN TIMOTEO CANYON RD	92373	CA FID UST, SWEEPS UST, San Bern. Co. Permit
REDLANDS	U001575456	RANCHO TIMOTEO	SAN TIMOTEO CANYON RD	92373	HIST UST
REDLANDS	S101591794	GRISHY GVE WINDMACHINE #1	SAN BERNANDINO AVE	92373	CA FID UST, SWEEPS UST
REDLANDS	1009216647	MOUNTAINVIEW POWER COMPANY LLC	2492 W SAN BERNARDINO AVE	92374	RCRA-LQG
REDLANDS	S107030279	MOUNTAINVIEW POWER CO LLC	2492 SAN BERNARDINO AVE	92374	AST, San Bern. Co. Permit
REDLANDS	S109254420	ABANDONED UST	27495 SAN BERNARDINO AVE	92374	San Bern. Co. Permit
REDLANDS	S101619367	AG GRISBY GROVE - WINDMACHINE	SAN BERNARDINO AVE	92373	CA FID UST, SWEEPS UST
REDLANDS	S101591512	CIRCLE K MARKET	1550 SAN BERNARDINO RD	92373	CA FID UST, SWEEPS UST
REDLANDS	S109521505	UNION PACIFIC RAILROAD SAN TIMOTEO CANYON DERAILME	SAN TIMOTEO CANYON	92373	SLIC
REDLANDS	S106930960	QALITY FARMS - SAN TIMOTEO	SAN TIMOTEO CANYON RD	92373	SWEEPS UST
REDLANDS	A100346051	SALTON, INC	2301 W SAN BERNARDINO AVE	92374	AST
REDLANDS	S109455615	REDLANDS SENIOR HOUSING PROJECT	SEC WEBSTER ST & LEMONWOOD AVE	92373	NPDES
REDLANDS	1005584615	CITY OF REDLANDS STP	SEWAGE TREATMENT PLANT	92373	FINDS
REDLANDS	U001575414	G. LOUIS FLETCHER	N SIDE PIONEER 3	92373	HIST UST
REDLANDS	U004050750	FACILITY 8.70144E+007	N SIDE PIONEER & E ALABAMA	92373	UST
REDLANDS	U001575404	DR. SANFORD SCHNEIDER	EAST SIDE KING ST	92373	HIST UST
REDLANDS	S108196139	1X REDLANDS UNIFIED SCHOOL DISTRICT	SMILEY ELEMENTARY SCH	92373	HAZNET
REDLANDS	1010726831	SO CAL GAS/REDLANDS I (STATE ST.) MGP	STATE STREET AT REDLANDS BLVD	92373	FINDS
REDLANDS	S106568286	SO CAL GAS/REDLANDS I (STATE ST.) MGP	STATE STREET AT REDLANDS BLVD	92373	VCP, ENVIROSTOR
REDLANDS	S105025717	SO CAL GAS/REDLANDS (STAT	STATE ST AT REDLANDS BLVD	92373	HIST CORTESE
REDLANDS	S109455610	REDLANDS MEDICAL CENTER	SWC ALABAMA & PARK	92373	NPDES
REDLANDS	S104769461	REDLANDS COLOR LAB	461 TENNESSEE ST	92373	San Bern. Co. Permit
REDLANDS	S105857431	LONGS DRUG STORE #196	800 TRI CITY CENTER DR	92373	San Bern. Co. Permit, HAZNET
REDLANDS	S106911152	TRI-CITY ONE HOUR PHOTO	836 TRI CITY CENTER DR	92374	San Bern. Co. Permit
REDLANDS	S101619507	FARMER ORCHARD CO	25492 VICTORIA AVE	92373	CA FID UST, SWEEPS UST
SAN BERNARDINO	S104549232	SALTER COMPANY (NORTON AFB)	N & A MILL ST		SLIC
SAN BERNARDINO	S105628862	TECH PARK HIGH SCHOOL	3RD ST & TIPPECANOE AVE	92410	SCH, ENVIROSTOR
SAN BERNARDINO	S105628833	JONES ELEMENTARY SCHOOL	7TH ST & F ST	92410	SCH, ENVIROSTOR
SAN BERNARDINO	S106931782	SAN BERNARDINO U.S. ARMY RESER	296 E 003RD ST	92410	SWEEPS UST
SAN BERNARDINO	S110071697	NINO'S BODY SHOP	457 W 10TH ST	92410	San Bern. Co. Permit

City	EDR ID	Site Name	Site Address	Zip	Database(s)
SAN BERNARDINO	S101308124	CALTRANS PANARAMA PT.MAINT.ST.	HWY 18 MILEPOST 1584	92410	LUST
SAN BERNARDINO	S110326743	R & G TRUCK BODIES & TRAILERS SVCS	1875TH W RIALTO AVE UNIT C & D	92410	San Bern. Co. Permit
SAN BERNARDINO	S110116078	FAMILY CLEANERS	663 W 2ND ST	92410	DRYCLEANERS
SAN BERNARDINO	S106826353	TOLL BLDG.	455 W 2ND ST	92401	SWEEPS UST, EMI
SAN BERNARDINO	S103442797	GW INVESTIGATION	1260 W 3RD ST	92410	WMUDS/SWAT
SAN BERNARDINO	S101591548	AUTODIN	468TH BLDG C & 4TH ST		CA FID UST, SWEEPS UST
SAN BERNARDINO	S101590982	ANITAS MEXICAN FOOD CORP	1390 E 4TH ST	92410	CA FID UST, SWEEPS UST, HAZNET EMI
SAN BERNARDINO	S103367786	WATER DEPT/ANTIL PLANT	23480 E 6TH ST	92410	San Bern. Co. Permit
SAN BERNARDINO	S106446757	WATER TREATMENT PLANT #11	100 E 6TH ST	92410	San Bern. Co. Permit
SAN BERNARDINO	S106446756	WATER TREATMENT PLANT #12	100 E 6TH ST	92410	San Bern. Co. Permit
SAN BERNARDINO	1012175516	CITY OF RIVERSIDE-6TH STREET	23456 E 6TH ST	92410	RCRA-LQG
SAN BERNARDINO	A100346226	UNITED TRANSMISSION EXCHANGE	24147 E 6TH ST	92410	AST
SAN BERNARDINO	S110326701	ROYAL APPLIANCE MFG CO	927 E 9TH ST	92410	San Bern. Co. Permit
SAN BERNARDINO	S106910956	LEECO TRANSMISSON SERVICE	1180 E 9TH ST	92410	San Bern. Co. Permit
SAN BERNARDINO	A100345876	LAIDLAW TRANSIT INC	844 E 9TH ST	92410	AST
SAN BERNARDINO	S108985789	CITRUS DENTAL	242 E AIRPORT DR	92408	San Bern. Co. Permit
SAN BERNARDINO	S106910684	ASSOCIATED PRINTING SCHOOLS,INC.	114 E AIRPORT DR	92408	San Bern. Co. Permit
SAN BERNARDINO	S106911160	UNITED REFRIGERATION INC	777 S ALLEN ST	92408	San Bern. Co. Permit
SAN BERNARDINO	S110326746	ALLEN ENGINEERING CONTRACTOR INC	1199 S AMOS ST	92408	San Bern. Co. Permit
SAN BERNARDINO	S106923980	CAMPUS CRUSADE FOR CHRIST	ARROWHEAD SPRINGS 51		SWEEPS UST
SAN BERNARDINO	U001576239	CAMPUS CRUSADE FOR CHRIST HEAD	ARROWHEAD SPRINGS		HIST UST
SAN BERNARDINO	S109849308	RIM O' THE WORLD PRESS	393 W ATHOL ST	92401	San Bern. Co. Permit
SAN BERNARDINO	1004678020	BP WEST COAST PRODUCTS LLC 9699	25717 E BASELINE RD	92410	RCRA-SQG, FINDS, HAZNET
SAN BERNARDINO	S104905262	INTERSTATE TRANSMISSION	195 E BASELINE ST	92410	San Bern. Co. Permit, HAZNET
SAN BERNARDINO	S101619561	VICTORIA GUERNSEY #7	735 E BASELINE ST	92410	CA FID UST, SWEEPS UST
SAN BERNARDINO	S104768925	PAYNE'S CORNER	1180 E BASELINE ST	92410	San Bern. Co. Permit
SAN BERNARDINO	S101591334	RAY'S EQUIPMENT RENTALS	1296 E BASELINE ST	92410	CA FID UST, SWEEPS UST
SAN BERNARDINO	S104768418	MORALES TIRES III	147 E BASELINE ST	92410	San Bern. Co. Permit
SAN BERNARDINO	S106910641	A-1 PAINT & BODY	25485 E BASELINE AVE	92410	San Bern. Co. Permit
SAN BERNARDINO	S106230231	HI CALIBER SALES SERVICE & LEASING	770 E BASELINE ST	92410	San Bern. Co. Permit
SAN BERNARDINO	S104768666	ONE HOUR FABRIC CARE	382 E BASELINE ST	92410	San Bern. Co. Permit
SAN BERNARDINO	S107863429	UTILITY REFUNDS	1544 E BASELINE ST	92410	San Bern. Co. Permit
SAN BERNARDINO	S105698225	CHARLIES CAR SALES	961 E BASELINE ST	92410	San Bern. Co. Permit
SAN BERNARDINO	S104769266	R & R TIRE SERVICE	25595 E BASELINE	92410	San Bern. Co. Permit
SAN BERNARDINO	S105047625	CHAVEZ RADIATOR & MUFFLER	147 E BASELINE ST	92410	San Bern. Co. Permit
SAN BERNARDINO	S104769751	S S AUTOMOTIVE	148 E BASELINE ST	92410	San Bern. Co. Permit
SAN BERNARDINO	S104767095	IM-PRESS PRINTING	265 E BASELINE ST	92410	San Bern. Co. Permit
SAN BERNARDINO	S104905386	AUTO ZONE #2831	660 E BASELINE ST	92410	San Bern. Co. Permit
SAN BERNARDINO	S101591423	BUY-RITE GAS STATION	147 E BASELINE ST	92410	CA FID UST, SWEEPS UST
SAN BERNARDINO	S110071652	AUTO SPOT PAINT & BODY	675 E BASELINE ST	92410	San Bern. Co. Permit
SAN BERNARDINO	S110071659	V-TECH AUTO SERVICES	148 E BASELINE ST	92410	San Bern. Co. Permit
SAN BERNARDINO	S101591050	QUIK SAVE OIL CO	709 E BASELINE ST	92410	CA FID UST, SWEEPS UST
SAN BERNARDINO	S101590938	FAME LIQUORS	108 E BASELINE ST	92410	CA FID UST, SWEEPS UST
SAN BERNARDINO	S101590961	THRIFTY OIL CO #329	25717 E BASELINE	92410	CA FID UST, HAZNET
SAN BERNARDINO	S105026043	CAJON LANDFILL	CAJON BLVD 1 & 4 MI N OF P		HIST CORTESE
SAN BERNARDINO	1010783806	FEDEX FREIGHT WEST	7250 N CAJON BLVD		RCRA-SQG, HAZNET

City	EDR ID	Site Name	Site Address	Zip	Database(s)
SAN BERNARDINO	S106486924	CALNEV PIPELINE COMPANY	CAJON CREEK		SLIC
SAN BERNARDINO	S106910775	CONSOLIDATED REPROGRAPHIC	250 E CAROLINE ST	92408	San Bern. Co. Permit
SAN BERNARDINO	1000118151		256 B CENTRAL	92401	RCRA-SQG, FINDS, HAZNET
SAN BERNARDINO	U001575913	SAN BERNARDINO	144 CENTRAL CITY MALL	92401	HIST UST
SAN BERNARDINO	1004676798		144 CENTRAL CITY MALL	92401	RCRA-SQG, FINDS
SAN BERNARDINO	S110168967	KOHLER CO	675 E CENTRAL AVE	92408	San Bern. Co. Permit
SAN BERNARDINO	S101590979	MONTGOMERY WARD	144 CENTRAL CITY MALL	92401	LUST, CA FID UST, SWEEPS UST, EMI
SAN BERNARDINO	U004061618	ECONO LUBE & TUNE #65	222 E CLUB CENTER DR	92408	UST
SAN BERNARDINO	S106910919	INLAND SPINE/ORTHO MED CT	2195 CLUB CENTER DR	92408	San Bern. Co. Permit
SAN BERNARDINO	1004677580	CALTRANS CLUSTER ST WAREHOUSE	175 CLUSTER ST	92401	RCRA-SQG, FINDS
SAN BERNARDINO	S104770525	CAL TRANS/SB MAINT	175 N CLUSTER	92408	AST, San Bern. Co. Permit
SAN BERNARDINO	S101629418	SAN BERNARDINO MAINT STATION	175 CLUSTER ST		CA FID UST, SWEEPS UST, HAZNET EMI
SAN BERNARDINO	S105026061	SO CAL GAS/SAN BERNARDINO	S CNR RIALTO BTWN D & AR	92401	HIST CORTESE
SAN BERNARDINO	S106568284	SO CAL GAS/SAN BERNARDINO 2 (RIALTO)	S CNR RIALTO BTWN D & ARROWHEAD	92401	VCP, ENVIROSTOR
SAN BERNARDINO	S106568285	SO CAL GAS/SAN BERNARDINO 1 (ARROWHEAD)	NW CNROF 2ND & ARROWHEAD ST	92401	VCP, ENVIROSTOR
SAN BERNARDINO	S108974323	PROPOSED LITTLE MOUNTAIN ELEMENTARY SCHO(	SW CORNER OF LITTLE MOUNTAIN DRIV ST	92410	SCH, ENVIROSTOR
SAN BERNARDINO	S109521151	AUTO TIRES BRAKES & TUNE UP	275 S E ST	92401	San Bern. Co. Permit
SAN BERNARDINO	S110168994	BURLINGTON COAT FACTORY DIST CENTER	570 A E MILL ST	92408	San Bern. Co. Permit
SAN BERNARDINO	A100345625	CENTER CHEVROLET	1355 S E ST	92408	AST
SAN BERNARDINO	S105026047	NORTON A F B BLDG 427	ENTERPRISE D ST		HIST CORTESE, LUST
SAN BERNARDINO	S100925144	SCE, ETIWANDA GENERATING STAT.	8996 ETIWANDA AVE		Toxic Pits
SAN BERNARDINO	S106090872	CONSTRUCTION FLUID PWR	775 S GIFFORD AVE	92408	San Bern. Co. Permit, HAZNET
SAN BERNARDINO	S106797656	CSCO SCREW COMPANY	775 S GIFFORD AVE	92408	ENVIROSTOR
SAN BERNARDINO	S106910779	CSCO SCREW PRODUCTS	775 S GIFFORD AVE	92408	San Bern. Co. Permit
SAN BERNARDINO	S105974462	INTERIOR PARTS	765 S GIFFORD AVE	92408	San Bern. Co. Permit
SAN BERNARDINO	S109254361	BAY CITY EQUIPMENT IND. INC.	766 S GIFFORD AVE	92408	San Bern. Co. Permit
SAN BERNARDINO	S110168907	BEST IRONWORKS	765 S GIFFORD AVE	92408	San Bern. Co. Permit
SAN BERNARDINO	S105698275	ST. MINA'S CLEANERS	645 E HOSPITALITY LN	92408	San Bern. Co. Permit
SAN BERNARDINO	S104771504	U.S.A. CLEANERS	228 E HOSPITALITY LN	92408	San Bern. Co. Permit
SAN BERNARDINO	S109598520	CHIPOTLE MEXICAN GRILL #956	1092 E HOSPITALITY LN	92408	San Bern. Co. Permit
SAN BERNARDINO	1004676712	SCHER TIRE	201 INDLAND CENTER DR	92408	RCRA-SQG, FINDS, HAZNET
SAN BERNARDINO	S104763092	A M S (ACOUSTICAL MATERIAL SRVCS	456 E INDUSTRIAL RD	92408	San Bern. Co. Permit
SAN BERNARDINO	S102041670	GOODYEAR AUTO SERVICE CENTER	201 S INLAND CENTER DR	92408	San Bern. Co. Permit, HAZNET
SAN BERNARDINO	S102531684	LENSCRAFTERS #209	330 S INLAND CENTER DR	92408	San Bern. Co. Permit
SAN BERNARDINO	S104025070	RITZ CAMERA #933	418 S INLAND CENTER DR	92408	San Bern. Co. Permit
SAN BERNARDINO	S103369314	SEARS ROEBUCK & CO #1398/6859	100 S INLAND CENTER DR	92408	San Bern. Co. Permit
SAN BERNARDINO	S102682217	EXPRESSLY PORTRAITS #93	154 S INLAND CENTER DR	92408	San Bern. Co. Permit
SAN BERNARDINO	S101591698	SEVEN-11 #2131-26934	3711 KENDALL	92408	CA FID UST, SWEEPS UST
SAN BERNARDINO	S105026055	NORTON A F B BLDG S-21	MEMORIAL 2ND ST		HIST CORTESE, LUST
SAN BERNARDINO	S104549233	SOUTHERN PACIFIC RAIL YARD	NA MILL ST		SLIC
SAN BERNARDINO	S108985818	ILLUSIONS AUTOBODY	740 W MILL ST	92410	San Bern. Co. Permit
SAN BERNARDINO	S108985941	U.S. AIR FORCE - NORTON AFB (FORMER)	MILL ST		SLIC
SAN BERNARDINO	S106910878	GONZALES PAINTING CORP	708 W MILL ST	92410	San Bern. Co. Permit
SAN BERNARDINO	S104768235	MILL ST BODY/PAINT/FRAME	595 E MILL ST	92408	San Bern. Co. Permit
SAN BERNARDINO	S106911458	N & N AUTO REPAIR	595 E MILL ST	92408	San Bern. Co. Permit

City	EDR ID	Site Name	Site Address	Zip	Database(s)
SAN BERNARDINO	S109598530	COTT BEVERAGES	570 E MILL ST	92408	San Bern. Co. Permit
SAN BERNARDINO	S110071713	MILL STREET OIL & BRAKE	385 E MILL ST	92408	San Bern. Co. Permit
SAN BERNARDINO	S104763869		572 S MOUNT VERNON AVE	92410	CHMIRS, San Bern. Co. Permit
SAN BERNARDINO	S100833448	NEWMARK GROUND WATER CONTAMINATION	MUSCOY AREA NORTH OF SAN BERNA	92401	CA BOND EXP. PLAN
SAN BERNARDINO	S109821508	BLACKLAND PROPERTIES SITE	NE OF WATERMAN AVE & VANDERBILT WAY		SWF/LF
SAN BERNARDINO	S110326747	TOMBYLL PLASTICS INC	236 W ORANGE SHOW RD	92408	San Bern. Co. Permit
SAN BERNARDINO	S110168945	P R PRINTING	290 W ORANGE SHOW RD STE 103	92408	San Bern. Co. Permit
SAN BERNARDINO	S101591513	DISTRICT CHILD NUTRITION CNTR	N PARK BLVD	92410	CA FID UST, SWEEPS UST
SAN BERNARDINO	S105026045	NORTON A F B BLDG 333	E PARKING RAMP		HIST CORTESE
SAN BERNARDINO	S105026063	NORTON A F B BLDG 695	W PARKING RAMP		HIST CORTESE
SAN BERNARDINO	S106163365	NORTON A F B BLDG 333	E PARKING RAMP		LUST
SAN BERNARDINO	S106163122	NORTON A F B BLDG 695	W PARKING RAMP		LUST
SAN BERNARDINO	S109349345	NORM'S CYCLE & ATC	273 S PERSHING AVE	92408	San Bern. Co. Permit
SAN BERNARDINO	S110060750	NORTON A F B BLDG 142	2ND PL		HIST CORTESE
SAN BERNARDINO	S110060751	NORTON A F B BLDG 169	2ND PL		HIST CORTESE
SAN BERNARDINO	S106163471	NORTON A F B BLDG 142	2ND PL		LUST
SAN BERNARDINO	S106162958	NORTON A F B BLDG 169	2ND PL		LUST
SAN BERNARDINO	S110326702	VISTA PAINT	414 REDLANDS BLVD	92408	San Bern. Co. Permit
SAN BERNARDINO	S107592103	IMPERIAL TRANSMISSIONS	571 E REDLANDS BLVD	92408	San Bern. Co. Permit
SAN BERNARDINO	S104749553	ARCO - AM/PM MINIMARKET	2898 RIALTO AVE	92410	HIST CORTESE
SAN BERNARDINO	S110326683	CUSTOM IRON DESIGNS	1875 W RIALTO AVE	92410	San Bern. Co. Permit
SAN BERNARDINO	1003878981	SECCOMBE LAKE STATE REC AREA	7TH SAINT BETW SERRIA & WATERMAN	92410	CERC-NFRAP
SAN BERNARDINO	S109455607	REDLANDS INDUSTRIAL CENTRE	SAN BERNARDINO AVE EAST OF CALIFORNIA STREET	92374	NPDES
SAN BERNARDINO	S110326724	GLYCO ENV SERVICES	892 E SANTA FE ST	92408	San Bern. Co. Permit
SAN BERNARDINO	S109349290	BRINKS INC	248 S SIERRA WAY	92408	San Bern. Co. Permit
SAN BERNARDINO	A100345578	CAL TRANS EQPMT SVC #8	320 S SIERRA WAY	92408	AST
SAN BERNARDINO	A100345646	CITY OF SBDO CORP SVC YARD	182 S SIERRA WAY	92408	AST
SAN BERNARDINO	S105026046	NORTON A F B BLDG 726	E ST		HIST CORTESE
SAN BERNARDINO	S104748070	UNKNOWN	916 6TH ST		HIST CORTESE
SAN BERNARDINO	U001576103	BLDG 672	7TH ST		HIST UST
SAN BERNARDINO	U001576106	BLDG 754	7TH ST		HIST UST
SAN BERNARDINO	S106486976	U.S. ARMY TRAINING CENTER	296 03RD ST E		SLIC
SAN BERNARDINO	S110060755	NORTON A F B BLDG 620	D ST		HIST CORTESE
SAN BERNARDINO	S110060756	NORTON A F B BLDG 650	D ST		HIST CORTESE
SAN BERNARDINO	S110060757	NORTON A F B BLDG 754	7TH ST	92401	HIST CORTESE
SAN BERNARDINO	U001576099	BLDG 617	6TH ST		HIST UST
SAN BERNARDINO	U001576101	BLDG 646	D ST		HIST UST
SAN BERNARDINO	U001576104	BLDG 680 (NEW FIRE STATION)	7TH ST		HIST UST
SAN BERNARDINO	S106162215	NORTON A F B BLDG 754	7TH ST	92410	LUST
SAN BERNARDINO	S106163720	NORTON A F B BLDG 645	D ST		LUST
SAN BERNARDINO	S106163243	NORTON A F B BLDG 650	D ST		LUST
SAN BERNARDINO	S101301317	INTERSTATE BRANDS	1111 9TH ST		HIST CORTESE, LUST
SAN BERNARDINO	S110326672	J & A AUTO BODY SHOP	116 S STODDARD AVE	92401	San Bern. Co. Permit
SAN BERNARDINO	S110060824	REDLANDS, CITY OF	1950 STREET	92408	HIST CORTESE
SAN BERNARDINO	1004675623		1271 S TIPPECANOE TRAILER A	92408	RCRA-SQG, FINDS, HAZNET
SAN BERNARDINO	S101591442	AMINA OIL CO	10359 TIPPECANOE	92408	CA FID UST, SWEEPS UST
SAN BERNARDINO	S105698324	TRANSPRO, INC	1390 S TIPPECANOE AVE	92408	San Bern. Co. Permit

ORPHAN SUMMARY

City	EDR ID	Site Name	Site Address	Zip	Database(s)
SAN BERNARDINO	S101590941	THRIFTY OIL	10341 TIPPECANOE	92410	CA FID UST, SWEEPS UST
SAN BERNARDINO	S110326603	INLAND EMPIRE ENVIRONMENTAL	1150 S TIPPECANOE AVE	92408	SWF/LF
SAN BERNARDINO	S106387363	LOMA LINDA UNIVERSITY SUPPORT SERVICES BUILDING	1333 TIPPECANOE		LUST
SAN BERNARDINO	S109821506	CEDAR SPRINGS DISPOSAL SITE	UNDER SILVERWOOD LAKE IN A STA PARK		SWF/LF
SAN BERNARDINO	A100346112	SB CITY FIRE STATION #231	450 E VANDERBILT LN	92408	AST
SAN BERNARDINO	S110326722	GUERRERO BROS AUTO REPAIR	450 N WATERMAN AVE	92410	San Bern. Co. Permit
SAN BERNARDINO	S110326723	ALMAZAN AUTO REPAIR	450 N WATERMAN AVE	92410	San Bern. Co. Permit
SAN BERNARDINO	S110326725	GARCIA AUTO REPAIR	450 N WATERMAN AVE	92410	San Bern. Co. Permit
SAN BERNARDINO	A100346074	SCE-CARDIFF SUBSTATION	151 N WATERMAN AVE	92408	AST
SAN BERNARDINO COUNT	M300002118	APACHE CANYON MINING CO	APACHE CANYON AND NEW HIMALAYA MINES		MINES
SAN BERNARDINO COUNT	M200000047	VICEROY RESOURCES CORP	CASTLE MOUNTAIN MINE		MINES
SAN BERNARDINO COUNT	M200000117	VICEROY RESOURCES CORP	CASTLE MOUNTAIN MINE		MINES
SAN BERNARDINO COUNT	M300006013	VICEROY RESOURCES CORP	CASTLE MOUNTAIN MINE		MINES
SAN BERNARDINO COUNT	M300002206	VICEROY RESOURCES CORP	CASTLE MOUNTAIN MINE		MINES
SAN BERNARDINO COUNT	M300003173	HOLLIDAY TRUCKING, INC.	COLTON PLANT		MINES
SAN BERNARDINO COUNT	M300000953	CALIFORNIA PORTLAND CEMENT CO	COLTON PLANT		MINES
SAN BERNARDINO COUNT	M300006404	CALIFORNIA PORTLAND CEMENT CO.	COLTON QUARRY		MINES
SAN BERNARDINO COUNT	S103442535	FORT IRWIN LUCKY FUSE DISPOSAL	FORT IRWIN		WMUDS/SWAT, HIST CORTESE, CHI
SAN BERNARDINO COUNT	M300003171	HI-GRADE MATERIALS CO.	LUCERNE VALLEY PIT & PLANT		MINES
SAN BERNARDINO COUNT	M300000964	MITSUBISHI CEMENT CO	LUCERNE VALLEY (CUSHENBURY PLANT)		MINES
SAN BERNARDINO COUNT	M300006407	OMYA CALIFORNIA, INC.	OMYA CALIFORNIA QUARRY		MINES
SAN BERNARDINO COUNT	M300003163	CEMEX, INC.	REDLANDS PLANT		MINES
SAN BERNARDINO COUNT	M300003175	ROBERTSONS READY MIX, INC.	REDLANDS EXCAVATION		MINES
SAN BERNARDINO COUNT	M300003181	ROBERTSON READY MIX, INC.	RIALTO		MINES
SAN BERNARDINO COUNT	M300003168	VULCAN MATERIALS CO.	SAN BERNARDINO (#010)		MINES
SAN BERNARDINO COUNT	M300003174	HOLLIDAY TRUCKING, INC.	SAN BERARDINO PIT		MINES
SAN BERNARDINO COUNT	M300006411	CEMEX CALIFORNIA CEMENT LLC.	WHITE MOUNTAIN QUARRY		MINES
YUCAIPA	S110071562	SCE-TENNESSEE SUBSTATION	18TH ST / "E" AVE	92374	San Bern. Co. Permit

GOVERNMENT RECORDS SEARCHED / DATA CURRENCY TRACKING

To maintain currency of the following federal and state databases, EDR contacts the appropriate governmental agency on a monthly or quarterly basis, as required.

Number of Days to Update: Provides confirmation that EDR is reporting records that have been updated within 90 days from the date the government agency made the information available to the public.

FEDERAL RECORDS

NPL: National Priority List

National Priorities List (Superfund). The NPL is a subset of CERCLIS and identifies over 1,200 sites for priority cleanup under the Superfund Program. NPL sites may encompass relatively large areas. As such, EDR provides polygon coverage for over 1,000 NPL site boundaries produced by EPA's Environmental Photographic Interpretation Center (EPIC) and regional EPA offices.

Date of Government Version: 03/31/2010
Date Data Arrived at EDR: 04/02/2010
Date Made Active in Reports: 04/12/2010
Number of Days to Update: 10

Source: EPA
Telephone: N/A
Last EDR Contact: 07/14/2010
Next Scheduled EDR Contact: 10/25/2010
Data Release Frequency: Quarterly

NPL Site Boundaries

Sources:

EPA's Environmental Photographic Interpretation Center (EPIC)
Telephone: 202-564-7333

EPA Region 1
Telephone 617-918-1143

EPA Region 6
Telephone: 214-655-6659

EPA Region 3
Telephone 215-814-5418

EPA Region 7
Telephone: 913-551-7247

EPA Region 4
Telephone 404-562-8033

EPA Region 8
Telephone: 303-312-6774

EPA Region 5
Telephone 312-886-6686

EPA Region 9
Telephone: 415-947-4246

EPA Region 10
Telephone 206-553-8665

Proposed NPL: Proposed National Priority List Sites

A site that has been proposed for listing on the National Priorities List through the issuance of a proposed rule in the Federal Register. EPA then accepts public comments on the site, responds to the comments, and places on the NPL those sites that continue to meet the requirements for listing.

Date of Government Version: 03/31/2010
Date Data Arrived at EDR: 04/02/2010
Date Made Active in Reports: 04/12/2010
Number of Days to Update: 10

Source: EPA
Telephone: N/A
Last EDR Contact: 07/14/2010
Next Scheduled EDR Contact: 10/25/2010
Data Release Frequency: Quarterly

DELISTED NPL: National Priority List Deletions

The National Oil and Hazardous Substances Pollution Contingency Plan (NCP) establishes the criteria that the EPA uses to delete sites from the NPL. In accordance with 40 CFR 300.425.(e), sites may be deleted from the NPL where no further response is appropriate.

Date of Government Version: 03/31/2010
Date Data Arrived at EDR: 04/02/2010
Date Made Active in Reports: 04/12/2010
Number of Days to Update: 10

Source: EPA
Telephone: N/A
Last EDR Contact: 07/14/2010
Next Scheduled EDR Contact: 10/25/2010
Data Release Frequency: Quarterly

GOVERNMENT RECORDS SEARCHED / DATA CURRENCY TRACKING

NPL LIENS: Federal Superfund Liens

Federal Superfund Liens. Under the authority granted the USEPA by CERCLA of 1980, the USEPA has the authority to file liens against real property in order to recover remedial action expenditures or when the property owner received notification of potential liability. USEPA compiles a listing of filed notices of Superfund Liens.

Date of Government Version: 10/15/1991
Date Data Arrived at EDR: 02/02/1994
Date Made Active in Reports: 03/30/1994
Number of Days to Update: 56

Source: EPA
Telephone: 202-564-4267
Last EDR Contact: 05/17/2010
Next Scheduled EDR Contact: 08/30/2010
Data Release Frequency: No Update Planned

CERCLIS: Comprehensive Environmental Response, Compensation, and Liability Information System

CERCLIS contains data on potentially hazardous waste sites that have been reported to the USEPA by states, municipalities, private companies and private persons, pursuant to Section 103 of the Comprehensive Environmental Response, Compensation, and Liability Act (CERCLA). CERCLIS contains sites which are either proposed to or on the National Priorities List (NPL) and sites which are in the screening and assessment phase for possible inclusion on the NPL.

Date of Government Version: 01/29/2010
Date Data Arrived at EDR: 02/09/2010
Date Made Active in Reports: 04/12/2010
Number of Days to Update: 62

Source: EPA
Telephone: 703-412-9810
Last EDR Contact: 07/12/2010
Next Scheduled EDR Contact: 10/11/2010
Data Release Frequency: Quarterly

CERCLIS-NFRAP: CERCLIS No Further Remedial Action Planned

Archived sites are sites that have been removed and archived from the inventory of CERCLIS sites. Archived status indicates that, to the best of EPA's knowledge, assessment at a site has been completed and that EPA has determined no further steps will be taken to list this site on the National Priorities List (NPL), unless information indicates this decision was not appropriate or other considerations require a recommendation for listing at a later time. This decision does not necessarily mean that there is no hazard associated with a given site; it only means that, based upon available information, the location is not judged to be a potential NPL site.

Date of Government Version: 06/23/2009
Date Data Arrived at EDR: 09/02/2009
Date Made Active in Reports: 09/21/2009
Number of Days to Update: 19

Source: EPA
Telephone: 703-412-9810
Last EDR Contact: 07/12/2010
Next Scheduled EDR Contact: 09/13/2010
Data Release Frequency: Quarterly

LIENS 2: CERCLA Lien Information

A Federal CERCLA ('Superfund') lien can exist by operation of law at any site or property at which EPA has spent Superfund monies. These monies are spent to investigate and address releases and threatened releases of contamination. CERCLIS provides information as to the identity of these sites and properties.

Date of Government Version: 02/05/2010
Date Data Arrived at EDR: 02/11/2010
Date Made Active in Reports: 04/12/2010
Number of Days to Update: 60

Source: Environmental Protection Agency
Telephone: 202-564-6023
Last EDR Contact: 08/02/2010
Next Scheduled EDR Contact: 11/15/2010
Data Release Frequency: Varies

CORRACTS: Corrective Action Report

CORRACTS identifies hazardous waste handlers with RCRA corrective action activity.

Date of Government Version: 03/25/2010
Date Data Arrived at EDR: 03/31/2010
Date Made Active in Reports: 05/27/2010
Number of Days to Update: 57

Source: EPA
Telephone: 800-424-9346
Last EDR Contact: 05/17/2010
Next Scheduled EDR Contact: 08/30/2010
Data Release Frequency: Quarterly

RCRA-TSDF: RCRA - Treatment, Storage and Disposal

RCRAInfo is EPA's comprehensive information system, providing access to data supporting the Resource Conservation and Recovery Act (RCRA) of 1976 and the Hazardous and Solid Waste Amendments (HSWA) of 1984. The database includes selective information on sites which generate, transport, store, treat and/or dispose of hazardous waste as defined by the Resource Conservation and Recovery Act (RCRA). Transporters are individuals or entities that move hazardous waste from the generator offsite to a facility that can recycle, treat, store, or dispose of the waste. TSDFs treat, store, or dispose of the waste.

Date of Government Version: 02/17/2010
Date Data Arrived at EDR: 02/19/2010
Date Made Active in Reports: 05/17/2010
Number of Days to Update: 87

Source: Environmental Protection Agency
Telephone: (415) 495-8895
Last EDR Contact: 07/09/2010
Next Scheduled EDR Contact: 10/18/2010
Data Release Frequency: Quarterly

RCRA-LQG: RCRA - Large Quantity Generators

RCRAInfo is EPA's comprehensive information system, providing access to data supporting the Resource Conservation and Recovery Act (RCRA) of 1976 and the Hazardous and Solid Waste Amendments (HSWA) of 1984. The database includes selective information on sites which generate, transport, store, treat and/or dispose of hazardous waste as defined by the Resource Conservation and Recovery Act (RCRA). Large quantity generators (LQGs) generate over 1,000 kilograms (kg) of hazardous waste, or over 1 kg of acutely hazardous waste per month.

Date of Government Version: 02/17/2010
Date Data Arrived at EDR: 02/19/2010
Date Made Active in Reports: 05/17/2010
Number of Days to Update: 87

Source: Environmental Protection Agency
Telephone: (415) 495-8895
Last EDR Contact: 07/09/2010
Next Scheduled EDR Contact: 10/18/2010
Data Release Frequency: Quarterly

RCRA-SQG: RCRA - Small Quantity Generators

RCRAInfo is EPA's comprehensive information system, providing access to data supporting the Resource Conservation and Recovery Act (RCRA) of 1976 and the Hazardous and Solid Waste Amendments (HSWA) of 1984. The database includes selective information on sites which generate, transport, store, treat and/or dispose of hazardous waste as defined by the Resource Conservation and Recovery Act (RCRA). Small quantity generators (SQGs) generate between 100 kg and 1,000 kg of hazardous waste per month.

Date of Government Version: 02/17/2010
Date Data Arrived at EDR: 02/19/2010
Date Made Active in Reports: 05/17/2010
Number of Days to Update: 87

Source: Environmental Protection Agency
Telephone: (415) 495-8895
Last EDR Contact: 07/09/2010
Next Scheduled EDR Contact: 10/18/2010
Data Release Frequency: Quarterly

RCRA-CESQG: RCRA - Conditionally Exempt Small Quantity Generators

RCRAInfo is EPA's comprehensive information system, providing access to data supporting the Resource Conservation and Recovery Act (RCRA) of 1976 and the Hazardous and Solid Waste Amendments (HSWA) of 1984. The database includes selective information on sites which generate, transport, store, treat and/or dispose of hazardous waste as defined by the Resource Conservation and Recovery Act (RCRA). Conditionally exempt small quantity generators (CESQGs) generate less than 100 kg of hazardous waste, or less than 1 kg of acutely hazardous waste per month.

Date of Government Version: 02/17/2010
Date Data Arrived at EDR: 02/19/2010
Date Made Active in Reports: 05/17/2010
Number of Days to Update: 87

Source: Environmental Protection Agency
Telephone: (415) 495-8895
Last EDR Contact: 07/09/2010
Next Scheduled EDR Contact: 10/18/2010
Data Release Frequency: Varies

RCRA-NonGen: RCRA - Non Generators

RCRAInfo is EPA's comprehensive information system, providing access to data supporting the Resource Conservation and Recovery Act (RCRA) of 1976 and the Hazardous and Solid Waste Amendments (HSWA) of 1984. The database includes selective information on sites which generate, transport, store, treat and/or dispose of hazardous waste as defined by the Resource Conservation and Recovery Act (RCRA). Non-Generators do not presently generate hazardous waste.

Date of Government Version: 02/17/2010
Date Data Arrived at EDR: 02/19/2010
Date Made Active in Reports: 05/17/2010
Number of Days to Update: 87

Source: Environmental Protection Agency
Telephone: (415) 495-8895
Last EDR Contact: 07/09/2010
Next Scheduled EDR Contact: 10/18/2010
Data Release Frequency: Varies

US ENG CONTROLS: Engineering Controls Sites List

A listing of sites with engineering controls in place. Engineering controls include various forms of caps, building foundations, liners, and treatment methods to create pathway elimination for regulated substances to enter environmental media or effect human health.

Date of Government Version: 12/20/2009
Date Data Arrived at EDR: 01/20/2010
Date Made Active in Reports: 04/12/2010
Number of Days to Update: 82

Source: Environmental Protection Agency
Telephone: 703-603-0695
Last EDR Contact: 06/14/2010
Next Scheduled EDR Contact: 09/27/2010
Data Release Frequency: Varies

US INST CONTROL: Sites with Institutional Controls

A listing of sites with institutional controls in place. Institutional controls include administrative measures, such as groundwater use restrictions, construction restrictions, property use restrictions, and post remediation care requirements intended to prevent exposure to contaminants remaining on site. Deed restrictions are generally required as part of the institutional controls.

Date of Government Version: 12/20/2009
Date Data Arrived at EDR: 01/20/2010
Date Made Active in Reports: 04/12/2010
Number of Days to Update: 82

Source: Environmental Protection Agency
Telephone: 703-603-0695
Last EDR Contact: 06/14/2010
Next Scheduled EDR Contact: 09/27/2010
Data Release Frequency: Varies

ERNS: Emergency Response Notification System

Emergency Response Notification System. ERNS records and stores information on reported releases of oil and hazardous substances.

Date of Government Version: 12/31/2009
Date Data Arrived at EDR: 01/22/2010
Date Made Active in Reports: 02/11/2010
Number of Days to Update: 20

Source: National Response Center, United States Coast Guard
Telephone: 202-267-2180
Last EDR Contact: 07/09/2010
Next Scheduled EDR Contact: 10/18/2010
Data Release Frequency: Annually

HMIRS: Hazardous Materials Information Reporting System

Hazardous Materials Incident Report System. HMIRS contains hazardous material spill incidents reported to DOT.

Date of Government Version: 04/06/2010
Date Data Arrived at EDR: 04/07/2010
Date Made Active in Reports: 05/27/2010
Number of Days to Update: 50

Source: U.S. Department of Transportation
Telephone: 202-366-4555
Last EDR Contact: 07/09/2010
Next Scheduled EDR Contact: 10/18/2010
Data Release Frequency: Annually

DOT OPS: Incident and Accident Data

Department of Transporation, Office of Pipeline Safety Incident and Accident data.

Date of Government Version: 01/12/2010
Date Data Arrived at EDR: 02/09/2010
Date Made Active in Reports: 04/12/2010
Number of Days to Update: 62

Source: Department of Transporation, Office of Pipeline Safety
Telephone: 202-366-4595
Last EDR Contact: 05/12/2010
Next Scheduled EDR Contact: 08/23/2010
Data Release Frequency: Varies

US CDL: Clandestine Drug Labs

A listing of clandestine drug lab locations. The U.S. Department of Justice ("the Department") provides this web site as a public service. It contains addresses of some locations where law enforcement agencies reported they found chemicals or other items that indicated the presence of either clandestine drug laboratories or dumpsites. In most cases, the source of the entries is not the Department, and the Department has not verified the entry and does not guarantee its accuracy. Members of the public must verify the accuracy of all entries by, for example, contacting local law enforcement and local health departments.

Date of Government Version: 08/19/2009
Date Data Arrived at EDR: 12/29/2009
Date Made Active in Reports: 02/10/2010
Number of Days to Update: 43

Source: Drug Enforcement Administration
Telephone: 202-307-1000
Last EDR Contact: 03/08/2010
Next Scheduled EDR Contact: 09/20/2010
Data Release Frequency: Quarterly

US BROWNFIELDS: A Listing of Brownfields Sites

Included in the listing are brownfields properties addresses by Cooperative Agreement Recipients and brownfields properties addressed by Targeted Brownfields Assessments. Targeted Brownfields Assessments-EPA's Targeted Brownfields Assessments (TBA) program is designed to help states, tribes, and municipalities--especially those without EPA Brownfields Assessment Demonstration Pilots--minimize the uncertainties of contamination often associated with brownfields. Under the TBA program, EPA provides funding and/or technical assistance for environmental assessments at brownfields sites throughout the country. Targeted Brownfields Assessments supplement and work with other efforts under EPA's Brownfields Initiative to promote cleanup and redevelopment of brownfields. Cooperative Agreement Recipients-States, political subdivisions, territories, and Indian tribes become Brownfields Cleanup Revolving Loan Fund (BCRLF) cooperative agreement recipients when they enter into BCRLF cooperative agreements with the U.S. EPA. EPA selects BCRLF cooperative agreement recipients based on a proposal and application process. BCRLF cooperative agreement recipients must use EPA funds provided through BCRLF cooperative agreement for specified brownfields-related cleanup activities.

Date of Government Version: 03/02/2010
Date Data Arrived at EDR: 03/23/2010
Date Made Active in Reports: 05/17/2010
Number of Days to Update: 55

Source: Environmental Protection Agency
Telephone: 202-566-2777
Last EDR Contact: 06/25/2010
Next Scheduled EDR Contact: 10/11/2010
Data Release Frequency: Semi-Annually

DOD: Department of Defense Sites

This data set consists of federally owned or administered lands, administered by the Department of Defense, that have any area equal to or greater than 640 acres of the United States, Puerto Rico, and the U.S. Virgin Islands.

Date of Government Version: 12/31/2005
Date Data Arrived at EDR: 11/10/2006
Date Made Active in Reports: 01/11/2007
Number of Days to Update: 62

Source: USGS
Telephone: 703-692-8801
Last EDR Contact: 07/22/2010
Next Scheduled EDR Contact: 11/01/2010
Data Release Frequency: Semi-Annually

FUDS: Formerly Used Defense Sites

The listing includes locations of Formerly Used Defense Sites properties where the US Army Corps of Engineers is actively working or will take necessary cleanup actions.

Date of Government Version: 12/31/2008
Date Data Arrived at EDR: 09/30/2009
Date Made Active in Reports: 12/01/2009
Number of Days to Update: 62

Source: U.S. Army Corps of Engineers
Telephone: 202-528-4285
Last EDR Contact: 06/16/2010
Next Scheduled EDR Contact: 09/27/2010
Data Release Frequency: Varies

LUCIS: Land Use Control Information System

LUCIS contains records of land use control information pertaining to the former Navy Base Realignment and Closure properties.

Date of Government Version: 12/09/2005
Date Data Arrived at EDR: 12/11/2006
Date Made Active in Reports: 01/11/2007
Number of Days to Update: 31

Source: Department of the Navy
Telephone: 843-820-7326
Last EDR Contact: 05/24/2010
Next Scheduled EDR Contact: 09/06/2010
Data Release Frequency: Varies

CONSENT: Superfund (CERCLA) Consent Decrees

Major legal settlements that establish responsibility and standards for cleanup at NPL (Superfund) sites. Released periodically by United States District Courts after settlement by parties to litigation matters.

Date of Government Version: 04/11/2010
Date Data Arrived at EDR: 04/19/2010
Date Made Active in Reports: 05/17/2010
Number of Days to Update: 28

Source: Department of Justice, Consent Decree Library
Telephone: Varies
Last EDR Contact: 07/08/2010
Next Scheduled EDR Contact: 10/18/2010
Data Release Frequency: Varies

ROD: Records Of Decision

Record of Decision. ROD documents mandate a permanent remedy at an NPL (Superfund) site containing technical and health information to aid in the cleanup.

Date of Government Version: 04/29/2010
Date Data Arrived at EDR: 05/07/2010
Date Made Active in Reports: 05/27/2010
Number of Days to Update: 20

Source: EPA
Telephone: 703-416-0223
Last EDR Contact: 06/16/2010
Next Scheduled EDR Contact: 09/27/2010
Data Release Frequency: Annually

UMTRA: Uranium Mill Tailings Sites

Uranium ore was mined by private companies for federal government use in national defense programs. When the mills shut down, large piles of the sand-like material (mill tailings) remain after uranium has been extracted from the ore. Levels of human exposure to radioactive materials from the piles are low; however, in some cases tailings were used as construction materials before the potential health hazards of the tailings were recognized.

Date of Government Version: 01/05/2009
Date Data Arrived at EDR: 05/07/2009
Date Made Active in Reports: 05/08/2009
Number of Days to Update: 1

Source: Department of Energy
Telephone: 505-845-0011
Last EDR Contact: 06/01/2010
Next Scheduled EDR Contact: 09/13/2010
Data Release Frequency: Varies

DEBRIS REGION 9: Torres Martinez Reservation Illegal Dump Site Locations

A listing of illegal dump sites location on the Torres Martinez Indian Reservation located in eastern Riverside County and northern Imperial County, California.

Date of Government Version: 01/12/2009
Date Data Arrived at EDR: 05/07/2009
Date Made Active in Reports: 09/21/2009
Number of Days to Update: 137

Source: EPA, Region 9
Telephone: 415-947-4219
Last EDR Contact: 07/28/2010
Next Scheduled EDR Contact: 09/20/2010
Data Release Frequency: Varies

ODI: Open Dump Inventory

An open dump is defined as a disposal facility that does not comply with one or more of the Part 257 or Part 258 Subtitle D Criteria.

Date of Government Version: 06/30/1985
Date Data Arrived at EDR: 08/09/2004
Date Made Active in Reports: 09/17/2004
Number of Days to Update: 39

Source: Environmental Protection Agency
Telephone: 800-424-9346
Last EDR Contact: 06/09/2004
Next Scheduled EDR Contact: N/A
Data Release Frequency: No Update Planned

MINES: Mines Master Index File

Contains all mine identification numbers issued for mines active or opened since 1971. The data also includes violation information.

Date of Government Version: 02/12/2010
Date Data Arrived at EDR: 03/10/2010
Date Made Active in Reports: 05/17/2010
Number of Days to Update: 68

Source: Department of Labor, Mine Safety and Health Administration
Telephone: 303-231-5959
Last EDR Contact: 06/09/2010
Next Scheduled EDR Contact: 09/20/2010
Data Release Frequency: Semi-Annually

TRIS: Toxic Chemical Release Inventory System

Toxic Release Inventory System. TRIS identifies facilities which release toxic chemicals to the air, water and land in reportable quantities under SARA Title III Section 313.

Date of Government Version: 12/31/2008
Date Data Arrived at EDR: 01/13/2010
Date Made Active in Reports: 02/18/2010
Number of Days to Update: 36

Source: EPA
Telephone: 202-566-0250
Last EDR Contact: 06/04/2010
Next Scheduled EDR Contact: 09/13/2010
Data Release Frequency: Annually

TSCA: Toxic Substances Control Act

Toxic Substances Control Act. TSCA identifies manufacturers and importers of chemical substances included on the TSCA Chemical Substance Inventory list. It includes data on the production volume of these substances by plant site.

Date of Government Version: 12/31/2002
Date Data Arrived at EDR: 04/14/2006
Date Made Active in Reports: 05/30/2006
Number of Days to Update: 46

Source: EPA
Telephone: 202-260-5521
Last EDR Contact: 07/07/2010
Next Scheduled EDR Contact: 10/11/2010
Data Release Frequency: Every 4 Years

FTTS: FIFRA/ TSCA Tracking System - FIFRA (Federal Insecticide, Fungicide, & Rodenticide Act)/TSCA (Toxic Substances Control Act)

FTTS tracks administrative cases and pesticide enforcement actions and compliance activities related to FIFRA, TSCA and EPCRA (Emergency Planning and Community Right-to-Know Act). To maintain currency, EDR contacts the Agency on a quarterly basis.

Date of Government Version: 04/09/2009
Date Data Arrived at EDR: 04/16/2009
Date Made Active in Reports: 05/11/2009
Number of Days to Update: 25

Source: EPA/Office of Prevention, Pesticides and Toxic Substances
Telephone: 202-566-1667
Last EDR Contact: 06/01/2010
Next Scheduled EDR Contact: 09/13/2010
Data Release Frequency: Quarterly

FTTS INSP: FIFRA/ TSCA Tracking System - FIFRA (Federal Insecticide, Fungicide, & Rodenticide Act)/TSCA (Toxic Substances Control Act)

A listing of FIFRA/TSCA Tracking System (FTTS) inspections and enforcements.

Date of Government Version: 04/09/2009
Date Data Arrived at EDR: 04/16/2009
Date Made Active in Reports: 05/11/2009
Number of Days to Update: 25

Source: EPA
Telephone: 202-566-1667
Last EDR Contact: 06/01/2010
Next Scheduled EDR Contact: 09/13/2010
Data Release Frequency: Quarterly

HIST FTTS: FIFRA/TSCA Tracking System Administrative Case Listing

A complete administrative case listing from the FIFRA/TSCA Tracking System (FTTS) for all ten EPA regions. The information was obtained from the National Compliance Database (NCDB). NCDB supports the implementation of FIFRA (Federal Insecticide, Fungicide, and Rodenticide Act) and TSCA (Toxic Substances Control Act). Some EPA regions are now closing out records. Because of that, and the fact that some EPA regions are not providing EPA Headquarters with updated records, it was decided to create a HIST FTTS database. It included records that may not be included in the newer FTTS database updates. This database is no longer updated.

Date of Government Version: 10/19/2006
Date Data Arrived at EDR: 03/01/2007
Date Made Active in Reports: 04/10/2007
Number of Days to Update: 40

Source: Environmental Protection Agency
Telephone: 202-564-2501
Last EDR Contact: 12/17/2007
Next Scheduled EDR Contact: 03/17/2008
Data Release Frequency: No Update Planned

HIST FTTS INSP: FIFRA/TSCA Tracking System Inspection & Enforcement Case Listing

A complete inspection and enforcement case listing from the FIFRA/TSCA Tracking System (FTTS) for all ten EPA regions. The information was obtained from the National Compliance Database (NCDB). NCDB supports the implementation of FIFRA (Federal Insecticide, Fungicide, and Rodenticide Act) and TSCA (Toxic Substances Control Act). Some EPA regions are now closing out records. Because of that, and the fact that some EPA regions are not providing EPA Headquarters with updated records, it was decided to create a HIST FTTS database. It included records that may not be included in the newer FTTS database updates. This database is no longer updated.

Date of Government Version: 10/19/2006
Date Data Arrived at EDR: 03/01/2007
Date Made Active in Reports: 04/10/2007
Number of Days to Update: 40

Source: Environmental Protection Agency
Telephone: 202-564-2501
Last EDR Contact: 12/17/2008
Next Scheduled EDR Contact: 03/17/2008
Data Release Frequency: No Update Planned

SSTS: Section 7 Tracking Systems

Section 7 of the Federal Insecticide, Fungicide and Rodenticide Act, as amended (92 Stat. 829) requires all registered pesticide-producing establishments to submit a report to the Environmental Protection Agency by March 1st each year. Each establishment must report the types and amounts of pesticides, active ingredients and devices being produced, and those having been produced and sold or distributed in the past year.

Date of Government Version: 12/31/2008
Date Data Arrived at EDR: 01/06/2010
Date Made Active in Reports: 02/10/2010
Number of Days to Update: 35

Source: EPA
Telephone: 202-564-4203
Last EDR Contact: 05/03/2010
Next Scheduled EDR Contact: 08/16/2010
Data Release Frequency: Annually

ICIS: Integrated Compliance Information System

The Integrated Compliance Information System (ICIS) supports the information needs of the national enforcement and compliance program as well as the unique needs of the National Pollutant Discharge Elimination System (NPDES) program.

Date of Government Version: 04/24/2010
Date Data Arrived at EDR: 04/29/2010
Date Made Active in Reports: 05/17/2010
Number of Days to Update: 18

Source: Environmental Protection Agency
Telephone: 202-564-5088
Last EDR Contact: 06/25/2010
Next Scheduled EDR Contact: 10/11/2010
Data Release Frequency: Quarterly

PADS: PCB Activity Database System

PCB Activity Database. PADS Identifies generators, transporters, commercial storers and/or brokers and disposers of PCB's who are required to notify the EPA of such activities.

Date of Government Version: 09/01/2009
Date Data Arrived at EDR: 10/21/2009
Date Made Active in Reports: 12/01/2009
Number of Days to Update: 41

Source: EPA
Telephone: 202-566-0500
Last EDR Contact: 07/30/2010
Next Scheduled EDR Contact: 11/01/2010
Data Release Frequency: Annually

MLTS: Material Licensing Tracking System

MLTS is maintained by the Nuclear Regulatory Commission and contains a list of approximately 8,100 sites which possess or use radioactive materials and which are subject to NRC licensing requirements. To maintain currency, EDR contacts the Agency on a quarterly basis.

Date of Government Version: 03/18/2010
Date Data Arrived at EDR: 04/06/2010
Date Made Active in Reports: 05/27/2010
Number of Days to Update: 51

Source: Nuclear Regulatory Commission
Telephone: 301-415-7169
Last EDR Contact: 06/14/2010
Next Scheduled EDR Contact: 09/27/2010
Data Release Frequency: Quarterly

RADINFO: Radiation Information Database

The Radiation Information Database (RADINFO) contains information about facilities that are regulated by U.S. Environmental Protection Agency (EPA) regulations for radiation and radioactivity.

Date of Government Version: 04/13/2010
Date Data Arrived at EDR: 04/14/2010
Date Made Active in Reports: 05/17/2010
Number of Days to Update: 33

Source: Environmental Protection Agency
Telephone: 202-343-9775
Last EDR Contact: 07/14/2010
Next Scheduled EDR Contact: 10/25/2010
Data Release Frequency: Quarterly

FINDS: Facility Index System/Facility Registry System

Facility Index System. FINDS contains both facility information and 'pointers' to other sources that contain more detail. EDR includes the following FINDS databases in this report: PCS (Permit Compliance System), AIRS (Aerometric Information Retrieval System), DOCKET (Enforcement Docket used to manage and track information on civil judicial enforcement cases for all environmental statutes), FURS (Federal Underground Injection Control), C-DOCKET (Criminal Docket System used to track criminal enforcement actions for all environmental statutes), FFIS (Federal Facilities Information System), STATE (State Environmental Laws and Statutes), and PADS (PCB Activity Data System).

Date of Government Version: 04/14/2010
Date Data Arrived at EDR: 04/16/2010
Date Made Active in Reports: 05/27/2010
Number of Days to Update: 41

Source: EPA
Telephone: (415) 947-8000
Last EDR Contact: 07/07/2010
Next Scheduled EDR Contact: 09/27/2010
Data Release Frequency: Quarterly

RAATS: RCRA Administrative Action Tracking System

RCRA Administration Action Tracking System. RAATS contains records based on enforcement actions issued under RCRA pertaining to major violators and includes administrative and civil actions brought by the EPA. For administration actions after September 30, 1995, data entry in the RAATS database was discontinued. EPA will retain a copy of the database for historical records. It was necessary to terminate RAATS because a decrease in agency resources made it impossible to continue to update the information contained in the database.

Date of Government Version: 04/17/1995
Date Data Arrived at EDR: 07/03/1995
Date Made Active in Reports: 08/07/1995
Number of Days to Update: 35

Source: EPA
Telephone: 202-564-4104
Last EDR Contact: 06/02/2008
Next Scheduled EDR Contact: 09/01/2008
Data Release Frequency: No Update Planned

BRS: Biennial Reporting System

The Biennial Reporting System is a national system administered by the EPA that collects data on the generation and management of hazardous waste. BRS captures detailed data from two groups: Large Quantity Generators (LQG) and Treatment, Storage, and Disposal Facilities.

Date of Government Version: 12/31/2007
Date Data Arrived at EDR: 02/25/2010
Date Made Active in Reports: 05/12/2010
Number of Days to Update: 76

Source: EPA/NTIS
Telephone: 800-424-9346
Last EDR Contact: 05/25/2010
Next Scheduled EDR Contact: 09/06/2010
Data Release Frequency: Biennially

FEDERAL FACILITY: Federal Facility Site Information listing

A listing of National Priority List (NPL) and Base Realignment and Closure (BRAC) sites found in the Comprehensive Environmental Response, Compensation and Liability Information System (CERCLIS) Database where EPAa??s Federal Facilities Restoration and Reuse Office is involved in cleanup activities.

Date of Government Version: 06/23/2009
Date Data Arrived at EDR: 01/15/2010
Date Made Active in Reports: 02/10/2010
Number of Days to Update: 26

Source: Environmental Protection Agency
Telephone: 703-603-8704
Last EDR Contact: 07/21/2010
Next Scheduled EDR Contact: 10/25/2010
Data Release Frequency: Varies

US HIST CDL: National Clandestine Laboratory Register

A listing of clandestine drug lab locations. The U.S. Department of Justice ("the Department") provides this web site as a public service. It contains addresses of some locations where law enforcement agencies reported they found chemicals or other items that indicated the presence of either clandestine drug laboratories or dumpsites. In most cases, the source of the entries is not the Department, and the Department has not verified the entry and does not guarantee its accuracy. Members of the public must verify the accuracy of all entries by, for example, contacting local law enforcement and local health departments.

Date of Government Version: 09/01/2007
Date Data Arrived at EDR: 11/19/2008
Date Made Active in Reports: 03/30/2009
Number of Days to Update: 131

Source: Drug Enforcement Administration
Telephone: 202-307-1000
Last EDR Contact: 03/23/2009
Next Scheduled EDR Contact: 06/22/2009
Data Release Frequency: No Update Planned

PCB TRANSFORMER: PCB Transformer Registration Database
The database of PCB transformer registrations that includes all PCB registration submittals.

Date of Government Version: 01/01/2008
Date Data Arrived at EDR: 02/18/2009
Date Made Active in Reports: 05/29/2009
Number of Days to Update: 100

Source: Environmental Protection Agency
Telephone: 202-566-0517
Last EDR Contact: 05/14/2010
Next Scheduled EDR Contact: 08/16/2010
Data Release Frequency: Varies

COAL ASH DOE: Sleam-Electric Plan Operation Data
A listing of power plants that store ash in surface ponds.

Date of Government Version: 12/31/2005
Date Data Arrived at EDR: 08/07/2009
Date Made Active in Reports: 10/22/2009
Number of Days to Update: 76

Source: Department of Energy
Telephone: 202-586-8719
Last EDR Contact: 07/21/2010
Next Scheduled EDR Contact: 11/01/2010
Data Release Frequency: Varies

FEMA UST: Underground Storage Tank Listing
A listing of all FEMA owned underground storage tanks.

Date of Government Version: 01/01/2010
Date Data Arrived at EDR: 02/16/2010
Date Made Active in Reports: 04/12/2010
Number of Days to Update: 55

Source: FEMA
Telephone: 202-646-5797
Last EDR Contact: 07/19/2010
Next Scheduled EDR Contact: 11/01/2010
Data Release Frequency: Varies

COAL ASH EPA: Coal Combustion Residues Surface Impoundments List
A listing of coal combustion residues surface impoundments with high hazard potential ratings.

Date of Government Version: 11/09/2009
Date Data Arrived at EDR: 12/18/2009
Date Made Active in Reports: 02/10/2010
Number of Days to Update: 54

Source: Environmental Protection Agency
Telephone: N/A
Last EDR Contact: 06/14/2010
Next Scheduled EDR Contact: 09/27/2010
Data Release Frequency: Varies

SCRD DRYCLEANERS: State Coalition for Remediation of Drycleaners Listing
The State Coalition for Remediation of Drycleaners was established in 1998, with support from the U.S. EPA Office of Superfund Remediation and Technology Innovation. It is comprised of representatives of states with established drycleaner remediation programs. Currently the member states are Alabama, Connecticut, Florida, Illinois, Kansas, Minnesota, Missouri, North Carolina, Oregon, South Carolina, Tennessee, Texas, and Wisconsin.

Date of Government Version: 02/10/2010
Date Data Arrived at EDR: 02/11/2010
Date Made Active in Reports: 04/12/2010
Number of Days to Update: 60

Source: Environmental Protection Agency
Telephone: 615-532-8599
Last EDR Contact: 07/26/2010
Next Scheduled EDR Contact: 11/08/2010
Data Release Frequency: Varies

STATE AND LOCAL RECORDS

HIST CAL-SITES: Calsites Database
The Calsites database contains potential or confirmed hazardous substance release properties. In 1996, California EPA reevaluated and significantly reduced the number of sites in the Calsites database. No longer updated by the state agency. It has been replaced by ENVIROSTOR.

Date of Government Version: 08/08/2005
Date Data Arrived at EDR: 08/03/2006
Date Made Active in Reports: 08/24/2006
Number of Days to Update: 21

Source: Department of Toxic Substance Control
Telephone: 916-323-3400
Last EDR Contact: 02/23/2009
Next Scheduled EDR Contact: 05/25/2009
Data Release Frequency: No Update Planned

CA BOND EXP. PLAN: Bond Expenditure Plan

Department of Health Services developed a site-specific expenditure plan as the basis for an appropriation of Hazardous Substance Cleanup Bond Act funds. It is not updated.

Date of Government Version: 01/01/1989
Date Data Arrived at EDR: 07/27/1994
Date Made Active in Reports: 08/02/1994
Number of Days to Update: 6

Source: Department of Health Services
Telephone: 916-255-2118
Last EDR Contact: 05/31/1994
Next Scheduled EDR Contact: N/A
Data Release Frequency: No Update Planned

SCH: School Property Evaluation Program

This category contains proposed and existing school sites that are being evaluated by DTSC for possible hazardous materials contamination. In some cases, these properties may be listed in the CalSites category depending on the level of threat to public health and safety or the environment they pose.

Date of Government Version: 06/16/2010
Date Data Arrived at EDR: 06/17/2010
Date Made Active in Reports: 07/07/2010
Number of Days to Update: 20

Source: Department of Toxic Substances Control
Telephone: 916-323-3400
Last EDR Contact: 06/17/2010
Next Scheduled EDR Contact: 08/23/2010
Data Release Frequency: Quarterly

TOXIC PITS: Toxic Pits Cleanup Act Sites

Toxic PITS Cleanup Act Sites. TOXIC PITS identifies sites suspected of containing hazardous substances where cleanup has not yet been completed.

Date of Government Version: 07/01/1995
Date Data Arrived at EDR: 08/30/1995
Date Made Active in Reports: 09/26/1995
Number of Days to Update: 27

Source: State Water Resources Control Board
Telephone: 916-227-4364
Last EDR Contact: 01/26/2009
Next Scheduled EDR Contact: 04/27/2009
Data Release Frequency: No Update Planned

SWF/LF (SWIS): Solid Waste Information System

Active, Closed and Inactive Landfills. SWF/LF records typically contain an inve ntory of solid waste disposal facilities or landfills. These may be active or i nactive facilities or open dumps that failed to meet RCRA Section 4004 criteria for solid waste landfills or disposal sites.

Date of Government Version: 05/24/2010
Date Data Arrived at EDR: 05/25/2010
Date Made Active in Reports: 07/09/2010
Number of Days to Update: 45

Source: Department of Resources Recycling and Recovery
Telephone: 916-341-6320
Last EDR Contact: 05/25/2010
Next Scheduled EDR Contact: 09/06/2010
Data Release Frequency: Quarterly

WMUDS/SWAT: Waste Management Unit Database

Waste Management Unit Database System. WMUDS is used by the State Water Resources Control Board staff and the Regional Water Quality Control Boards for program tracking and inventory of waste management units. WMUDS is composed of the following databases: Facility Information, Scheduled Inspections Information, Waste Management Unit Information, SWAT Program Information, SWAT Report Summary Information, SWAT Report Summary Data, Chapter 15 (formerly Subchapter 15) Information, Chapter 15 Monitoring Parameters, TPCA Program Information, RCRA Program Information, Closure Information, and Interested Parties Information.

Date of Government Version: 04/01/2000
Date Data Arrived at EDR: 04/10/2000
Date Made Active in Reports: 05/10/2000
Number of Days to Update: 30

Source: State Water Resources Control Board
Telephone: 916-227-4448
Last EDR Contact: 05/17/2010
Next Scheduled EDR Contact: 08/30/2010
Data Release Frequency: Quarterly

NPDES: NPDES Permits Listing

A listing of NPDES permits, including stormwater.

Date of Government Version: 05/21/2010
Date Data Arrived at EDR: 05/25/2010
Date Made Active in Reports: 07/07/2010
Number of Days to Update: 43

Source: State Water Resources Control Board
Telephone: 916-445-9379
Last EDR Contact: 05/25/2010
Next Scheduled EDR Contact: 09/06/2010
Data Release Frequency: Quarterly

CA WDS: Waste Discharge System
Sites which have been issued waste discharge requirements.

Date of Government Version: 06/19/2007
Date Data Arrived at EDR: 06/20/2007
Date Made Active in Reports: 06/29/2007
Number of Days to Update: 9

Source: State Water Resources Control Board
Telephone: 916-341-5227
Last EDR Contact: 06/01/2010
Next Scheduled EDR Contact: 09/13/2010
Data Release Frequency: Quarterly

CORTESE: "Cortese" Hazardous Waste & Substances Sites List
The sites for the list are designated by the State Water Resource Control Board (LUST), the Integrated Waste Board (SWF/LS), and the Department of Toxic Substances Control (Cal-Sites). This listing is no longer updated by the state agency.

Date of Government Version: 04/05/2010
Date Data Arrived at EDR: 04/07/2010
Date Made Active in Reports: 05/18/2010
Number of Days to Update: 41

Source: CAL EPA/Office of Emergency Information
Telephone: 916-323-3400
Last EDR Contact: 07/09/2010
Next Scheduled EDR Contact: 10/18/2010
Data Release Frequency: Quarterly

HIST CORTESE: Hazardous Waste & Substance Site List
The sites for the list are designated by the State Water Resource Control Board [LUST], the Integrated Waste Board [SWF/LS], and the Department of Toxic Substances Control [CALSITES].

Date of Government Version: 04/01/2001
Date Data Arrived at EDR: 01/22/2009
Date Made Active in Reports: 04/08/2009
Number of Days to Update: 76

Source: Department of Toxic Substances Control
Telephone: 916-323-3400
Last EDR Contact: 01/22/2009
Next Scheduled EDR Contact: N/A
Data Release Frequency: No Update Planned

SWRCY: Recycler Database
A listing of recycling facilities in California.

Date of Government Version: 06/24/2010
Date Data Arrived at EDR: 06/25/2010
Date Made Active in Reports: 07/09/2010
Number of Days to Update: 14

Source: Department of Conservation
Telephone: 916-323-3836
Last EDR Contact: 06/25/2010
Next Scheduled EDR Contact: 10/04/2010
Data Release Frequency: Quarterly

LUST: Geotracker's Leaking Underground Fuel Tank Report
Leaking Underground Storage Tank Incident Reports. LUST records contain an inventory of reported leaking underground storage tank incidents. Not all states maintain these records, and the information stored varies by state. For more information on a particular leaking underground storage tank sites, please contact the appropriate regulatory agency.

Date of Government Version: 06/22/2010
Date Data Arrived at EDR: 06/23/2010
Date Made Active in Reports: 07/09/2010
Number of Days to Update: 16

Source: State Water Resources Control Board
Telephone: see region list
Last EDR Contact: 07/23/2010
Next Scheduled EDR Contact: 10/04/2010
Data Release Frequency: Quarterly

LUST REG 1: Active Toxic Site Investigation
Del Norte, Humboldt, Lake, Mendocino, Modoc, Siskiyou, Sonoma, Trinity counties. For more current information, please refer to the State Water Resources Control Board's LUST database.

Date of Government Version: 02/01/2001
Date Data Arrived at EDR: 02/28/2001
Date Made Active in Reports: 03/29/2001
Number of Days to Update: 29

Source: California Regional Water Quality Control Board North Coast (1)
Telephone: 707-570-3769
Last EDR Contact: 08/02/2010
Next Scheduled EDR Contact: 11/15/2010
Data Release Frequency: No Update Planned

LUST REG 2: Fuel Leak List

Leaking Underground Storage Tank locations. Alameda, Contra Costa, Marin, Napa, San Francisco, San Mateo, Santa Clara, Solano, Sonoma counties.

Date of Government Version: 09/30/2004
Date Data Arrived at EDR: 10/20/2004
Date Made Active in Reports: 11/19/2004
Number of Days to Update: 30

Source: California Regional Water Quality Control Board San Francisco Bay Region (2)
Telephone: 510-622-2433
Last EDR Contact: 06/21/2010
Next Scheduled EDR Contact: 10/04/2010
Data Release Frequency: Quarterly

LUST REG 3: Leaking Underground Storage Tank Database

Leaking Underground Storage Tank locations. Monterey, San Benito, San Luis Obispo, Santa Barbara, Santa Cruz counties.

Date of Government Version: 05/19/2003
Date Data Arrived at EDR: 05/19/2003
Date Made Active in Reports: 06/02/2003
Number of Days to Update: 14

Source: California Regional Water Quality Control Board Central Coast Region (3)
Telephone: 805-542-4786
Last EDR Contact: 07/19/2010
Next Scheduled EDR Contact: 11/01/2010
Data Release Frequency: No Update Planned

LUST REG 9: Leaking Underground Storage Tank Report

Orange, Riverside, San Diego counties. For more current information, please refer to the State Water Resources Control Board's LUST database.

Date of Government Version: 03/01/2001
Date Data Arrived at EDR: 04/23/2001
Date Made Active in Reports: 05/21/2001
Number of Days to Update: 28

Source: California Regional Water Quality Control Board San Diego Region (9)
Telephone: 858-637-5595
Last EDR Contact: 06/25/2010
Next Scheduled EDR Contact: 10/11/2010
Data Release Frequency: No Update Planned

LUST REG 5: Leaking Underground Storage Tank Database

Leaking Underground Storage Tank locations. Alameda, Alpine, Amador, Butte, Colusa, Contra Costa, Calveras, El Dorado, Fresno, Glenn, Kern, Kings, Lake, Lassen, Madera, Mariposa, Merced, Modoc, Napa, Nevada, Placer, Plumas, Sacramento, San Joaquin, Shasta, Solano, Stanislaus, Sutter, Tehama, Tulare, Tuolumne, Yolo, Yuba counties.

Date of Government Version: 07/01/2008
Date Data Arrived at EDR: 07/22/2008
Date Made Active in Reports: 07/31/2008
Number of Days to Update: 9

Source: California Regional Water Quality Control Board Central Valley Region (5)
Telephone: 916-464-4834
Last EDR Contact: 07/07/2010
Next Scheduled EDR Contact: 10/18/2010
Data Release Frequency: Quarterly

LUST REG 6L: Leaking Underground Storage Tank Case Listing

For more current information, please refer to the State Water Resources Control Board's LUST database.

Date of Government Version: 09/09/2003
Date Data Arrived at EDR: 09/10/2003
Date Made Active in Reports: 10/07/2003
Number of Days to Update: 27

Source: California Regional Water Quality Control Board Lahontan Region (6)
Telephone: 530-542-5572
Last EDR Contact: 05/17/2010
Next Scheduled EDR Contact: 08/30/2010
Data Release Frequency: No Update Planned

LUST REG 6V: Leaking Underground Storage Tank Case Listing

Leaking Underground Storage Tank locations. Inyo, Kern, Los Angeles, Mono, San Bernardino counties.

Date of Government Version: 06/07/2005
Date Data Arrived at EDR: 06/07/2005
Date Made Active in Reports: 06/29/2005
Number of Days to Update: 22

Source: California Regional Water Quality Control Board Victorville Branch Office (6)
Telephone: 760-241-7365
Last EDR Contact: 06/14/2010
Next Scheduled EDR Contact: 09/27/2010
Data Release Frequency: No Update Planned

LUST REG 7: Leaking Underground Storage Tank Case Listing
Leaking Underground Storage Tank locations. Imperial, Riverside, San Diego, Santa Barbara counties.

Date of Government Version: 02/26/2004
Date Data Arrived at EDR: 02/26/2004
Date Made Active in Reports: 03/24/2004
Number of Days to Update: 27

Source: California Regional Water Quality Control Board Colorado River Basin Region (7)
Telephone: 760-776-8943
Last EDR Contact: 08/02/2010
Next Scheduled EDR Contact: 11/15/2010
Data Release Frequency: No Update Planned

LUST REG 8: Leaking Underground Storage Tanks
California Regional Water Quality Control Board Santa Ana Region (8). For more current information, please refer to the State Water Resources Control Board's LUST database.

Date of Government Version: 02/14/2005
Date Data Arrived at EDR: 02/15/2005
Date Made Active in Reports: 03/28/2005
Number of Days to Update: 41

Source: California Regional Water Quality Control Board Santa Ana Region (8)
Telephone: 909-782-4496
Last EDR Contact: 07/19/2010
Next Scheduled EDR Contact: 11/01/2010
Data Release Frequency: Varies

LUST REG 4: Underground Storage Tank Leak List
Los Angeles, Ventura counties. For more current information, please refer to the State Water Resources Control Board's LUST database.

Date of Government Version: 09/07/2004
Date Data Arrived at EDR: 09/07/2004
Date Made Active in Reports: 10/12/2004
Number of Days to Update: 35

Source: California Regional Water Quality Control Board Los Angeles Region (4)
Telephone: 213-576-6710
Last EDR Contact: 06/07/2010
Next Scheduled EDR Contact: 09/20/2010
Data Release Frequency: No Update Planned

CA FID UST: Facility Inventory Database
The Facility Inventory Database (FID) contains a historical listing of active and inactive underground storage tank locations from the State Water Resource Control Board. Refer to local/county source for current data.

Date of Government Version: 10/31/1994
Date Data Arrived at EDR: 09/05/1995
Date Made Active in Reports: 09/29/1995
Number of Days to Update: 24

Source: California Environmental Protection Agency
Telephone: 916-341-5851
Last EDR Contact: 12/28/1998
Next Scheduled EDR Contact: N/A
Data Release Frequency: No Update Planned

SLIC: Statewide SLIC Cases
The SLIC (Spills, Leaks, Investigations and Cleanup) program is designed to protect and restore water quality from spills, leaks, and similar discharges.

Date of Government Version: 06/22/2010
Date Data Arrived at EDR: 06/23/2010
Date Made Active in Reports: 07/09/2010
Number of Days to Update: 16

Source: State Water Resources Control Board
Telephone: 866-480-1028
Last EDR Contact: 07/23/2010
Next Scheduled EDR Contact: 10/04/2010
Data Release Frequency: Varies

SLIC REG 1: Active Toxic Site Investigations
The SLIC (Spills, Leaks, Investigations and Cleanup) program is designed to protect and restore water quality from spills, leaks, and similar discharges.

Date of Government Version: 04/03/2003
Date Data Arrived at EDR: 04/07/2003
Date Made Active in Reports: 04/25/2003
Number of Days to Update: 18

Source: California Regional Water Quality Control Board, North Coast Region (1)
Telephone: 707-576-2220
Last EDR Contact: 08/02/2010
Next Scheduled EDR Contact: 11/15/2010
Data Release Frequency: No Update Planned

SLIC REG 2: Spills, Leaks, Investigation & Cleanup Cost Recovery Listing
The SLIC (Spills, Leaks, Investigations and Cleanup) program is designed to protect and restore water quality from spills, leaks, and similar discharges.

Date of Government Version: 09/30/2004
Date Data Arrived at EDR: 10/20/2004
Date Made Active in Reports: 11/19/2004
Number of Days to Update: 30

Source: Regional Water Quality Control Board San Francisco Bay Region (2)
Telephone: 510-286-0457
Last EDR Contact: 06/21/2010
Next Scheduled EDR Contact: 10/04/2010
Data Release Frequency: Quarterly

SLIC REG 3: Spills, Leaks, Investigation & Cleanup Cost Recovery Listing
The SLIC (Spills, Leaks, Investigations and Cleanup) program is designed to protect and restore water quality from spills, leaks, and similar discharges.

Date of Government Version: 05/18/2006
Date Data Arrived at EDR: 05/18/2006
Date Made Active in Reports: 06/15/2006
Number of Days to Update: 28

Source: California Regional Water Quality Control Board Central Coast Region (3)
Telephone: 805-549-3147
Last EDR Contact: 07/19/2010
Next Scheduled EDR Contact: 11/01/2010
Data Release Frequency: Semi-Annually

SLIC REG 4: Spills, Leaks, Investigation & Cleanup Cost Recovery Listing
The SLIC (Spills, Leaks, Investigations and Cleanup) program is designed to protect and restore water quality from spills, leaks, and similar discharges.

Date of Government Version: 11/17/2004
Date Data Arrived at EDR: 11/18/2004
Date Made Active in Reports: 01/04/2005
Number of Days to Update: 47

Source: Region Water Quality Control Board Los Angeles Region (4)
Telephone: 213-576-6600
Last EDR Contact: 07/07/2010
Next Scheduled EDR Contact: 10/18/2010
Data Release Frequency: Varies

SLIC REG 5: Spills, Leaks, Investigation & Cleanup Cost Recovery Listing
The SLIC (Spills, Leaks, Investigations and Cleanup) program is designed to protect and restore water quality from spills, leaks, and similar discharges.

Date of Government Version: 04/01/2005
Date Data Arrived at EDR: 04/05/2005
Date Made Active in Reports: 04/21/2005
Number of Days to Update: 16

Source: Regional Water Quality Control Board Central Valley Region (5)
Telephone: 916-464-3291
Last EDR Contact: 06/14/2010
Next Scheduled EDR Contact: 09/27/2010
Data Release Frequency: Semi-Annually

SLIC REG 6V: Spills, Leaks, Investigation & Cleanup Cost Recovery Listing
The SLIC (Spills, Leaks, Investigations and Cleanup) program is designed to protect and restore water quality from spills, leaks, and similar discharges.

Date of Government Version: 05/24/2005
Date Data Arrived at EDR: 05/25/2005
Date Made Active in Reports: 06/16/2005
Number of Days to Update: 22

Source: Regional Water Quality Control Board, Victorville Branch
Telephone: 619-241-6583
Last EDR Contact: 05/17/2010
Next Scheduled EDR Contact: 08/30/2010
Data Release Frequency: Semi-Annually

SLIC REG 6L: SLIC Sites
The SLIC (Spills, Leaks, Investigations and Cleanup) program is designed to protect and restore water quality from spills, leaks, and similar discharges.

Date of Government Version: 09/07/2004
Date Data Arrived at EDR: 09/07/2004
Date Made Active in Reports: 10/12/2004
Number of Days to Update: 35

Source: California Regional Water Quality Control Board, Lahontan Region
Telephone: 530-542-5574
Last EDR Contact: 05/17/2010
Next Scheduled EDR Contact: 08/30/2010
Data Release Frequency: No Update Planned

SLIC REG 7: SLIC List
The SLIC (Spills, Leaks, Investigations and Cleanup) program is designed to protect and restore water quality from spills, leaks, and similar discharges.

Date of Government Version: 11/24/2004
Date Data Arrived at EDR: 11/29/2004
Date Made Active in Reports: 01/04/2005
Number of Days to Update: 36

Source: California Regional Quality Control Board, Colorado River Basin Region
Telephone: 760-346-7491
Last EDR Contact: 08/02/2010
Next Scheduled EDR Contact: 11/15/2010
Data Release Frequency: No Update Planned

SLIC REG 8: Spills, Leaks, Investigation & Cleanup Cost Recovery Listing
The SLIC (Spills, Leaks, Investigations and Cleanup) program is designed to protect and restore water quality from spills, leaks, and similar discharges.

Date of Government Version: 04/03/2008
Date Data Arrived at EDR: 04/03/2008
Date Made Active in Reports: 04/14/2008
Number of Days to Update: 11

Source: California Region Water Quality Control Board Santa Ana Region (8)
Telephone: 951-782-3298
Last EDR Contact: 06/14/2010
Next Scheduled EDR Contact: 09/27/2010
Data Release Frequency: Semi-Annually

SLIC REG 9: Spills, Leaks, Investigation & Cleanup Cost Recovery Listing
The SLIC (Spills, Leaks, Investigations and Cleanup) program is designed to protect and restore water quality from spills, leaks, and similar discharges.

Date of Government Version: 09/10/2007
Date Data Arrived at EDR: 09/11/2007
Date Made Active in Reports: 09/28/2007
Number of Days to Update: 17

Source: California Regional Water Quality Control Board San Diego Region (9)
Telephone: 858-467-2980
Last EDR Contact: 05/10/2010
Next Scheduled EDR Contact: 08/23/2010
Data Release Frequency: Annually

UST: Active UST Facilities
Active UST facilities gathered from the local regulatory agencies

Date of Government Version: 06/22/2010
Date Data Arrived at EDR: 06/23/2010
Date Made Active in Reports: 07/09/2010
Number of Days to Update: 16

Source: SWRCB
Telephone: 916-480-1028
Last EDR Contact: 06/23/2010
Next Scheduled EDR Contact: 10/04/2010
Data Release Frequency: Semi-Annually

UST MENDOCINO: Mendocino County UST Database
A listing of underground storage tank locations in Mendocino County.

Date of Government Version: 09/23/2009
Date Data Arrived at EDR: 09/23/2009
Date Made Active in Reports: 10/01/2009
Number of Days to Update: 8

Source: Department of Public Health
Telephone: 707-463-4466
Last EDR Contact: 06/07/2010
Next Scheduled EDR Contact: 09/20/2010
Data Release Frequency: Annually

HIST UST: Hazardous Substance Storage Container Database
The Hazardous Substance Storage Container Database is a historical listing of UST sites. Refer to local/county source for current data.

Date of Government Version: 10/15/1990
Date Data Arrived at EDR: 01/25/1991
Date Made Active in Reports: 02/12/1991
Number of Days to Update: 18

Source: State Water Resources Control Board
Telephone: 916-341-5851
Last EDR Contact: 07/26/2001
Next Scheduled EDR Contact: N/A
Data Release Frequency: No Update Planned

LIENS: Environmental Liens Listing
A listing of property locations with environmental liens for California where DTSC is a lien holder.

Date of Government Version: 05/05/2010
Date Data Arrived at EDR: 05/07/2010
Date Made Active in Reports: 05/18/2010
Number of Days to Update: 11

Source: Department of Toxic Substances Control
Telephone: 916-323-3400
Last EDR Contact: 07/19/2010
Next Scheduled EDR Contact: 11/01/2010
Data Release Frequency: Varies

SWEEPS UST: SWEEPS UST Listing

Statewide Environmental Evaluation and Planning System. This underground storage tank listing was updated and maintained by a company contacted by the SWRCB in the early 1990's. The listing is no longer updated or maintained. The local agency is the contact for more information on a site on the SWEEPS list.

Date of Government Version: 06/01/1994
Date Data Arrived at EDR: 07/07/2005
Date Made Active in Reports: 08/11/2005
Number of Days to Update: 35

Source: State Water Resources Control Board
Telephone: N/A
Last EDR Contact: 06/03/2005
Next Scheduled EDR Contact: N/A
Data Release Frequency: No Update Planned

CHMIRS: California Hazardous Material Incident Report System

California Hazardous Material Incident Reporting System. CHMIRS contains information on reported hazardous material incidents (accidental releases or spills).

Date of Government Version: 12/31/2007
Date Data Arrived at EDR: 05/09/2008
Date Made Active in Reports: 06/20/2008
Number of Days to Update: 42

Source: Office of Emergency Services
Telephone: 916-845-8400
Last EDR Contact: 08/02/2010
Next Scheduled EDR Contact: 11/15/2010
Data Release Frequency: Varies

LDS: Land Disposal Sites Listing

The Land Disposal program regulates of waste discharge to land for treatment, storage and disposal in waste management units.

Date of Government Version: 06/22/2010
Date Data Arrived at EDR: 06/23/2010
Date Made Active in Reports: 07/07/2010
Number of Days to Update: 14

Source: State Water Qualilty Control Board
Telephone: 866-480-1028
Last EDR Contact: 07/23/2010
Next Scheduled EDR Contact: 10/04/2010
Data Release Frequency: Quarterly

AST: Aboveground Petroleum Storage Tank Facilities

Registered Aboveground Storage Tanks.

Date of Government Version: 08/01/2009
Date Data Arrived at EDR: 09/10/2009
Date Made Active in Reports: 10/01/2009
Number of Days to Update: 21

Source: State Water Resources Control Board
Telephone: 916-341-5712
Last EDR Contact: 07/12/2010
Next Scheduled EDR Contact: 10/25/2010
Data Release Frequency: Quarterly

MCS: Military Cleanup Sites Listing

The State Water Resources Control Board and nine Regional Water Quality Control Boards partner with the Department of Defense (DoD) through the Defense and State Memorandum of Agreement (DSMOA) to oversee the investigation and remediation of water quality issues at military facilities.

Date of Government Version: 06/22/2010
Date Data Arrived at EDR: 06/23/2010
Date Made Active in Reports: 07/09/2010
Number of Days to Update: 16

Source: State Water Resources Control Board
Telephone: 866-480-1028
Last EDR Contact: 07/23/2010
Next Scheduled EDR Contact: 10/04/2010
Data Release Frequency: Quarterly

NOTIFY 65: Proposition 65 Records

Proposition 65 Notification Records. NOTIFY 65 contains facility notifications about any release which could impact drinking water and thereby expose the public to a potential health risk.

Date of Government Version: 10/21/1993
Date Data Arrived at EDR: 11/01/1993
Date Made Active in Reports: 11/19/1993
Number of Days to Update: 18

Source: State Water Resources Control Board
Telephone: 916-445-3846
Last EDR Contact: 06/25/2010
Next Scheduled EDR Contact: 10/11/2010
Data Release Frequency: No Update Planned

DEED: Deed Restriction Listing

Site Mitigation and Brownfields Reuse Program Facility Sites with Deed Restrictions & Hazardous Waste Management Program Facility Sites with Deed / Land Use Restriction. The DTSC Site Mitigation and Brownfields Reuse Program (SMBRP) list includes sites cleaned up under the program's oversight and generally does not include current or former hazardous waste facilities that required a hazardous waste facility permit. The list represents deed restrictions that are active. Some sites have multiple deed restrictions. The DTSC Hazardous Waste Management Program (HWMP) has developed a list of current or former hazardous waste facilities that have a recorded land use restriction at the local county recorder's office. The land use restrictions on this list were required by the DTSC HWMP as a result of the presence of hazardous substances that remain on site after the facility (or part of the facility) has been closed or cleaned up. The types of land use restriction include deed notice, deed restriction, or a land use restriction that binds current and future owners.

Date of Government Version: 06/14/2010
Date Data Arrived at EDR: 06/15/2010
Date Made Active in Reports: 07/07/2010
Number of Days to Update: 22

Source: Department of Toxic Substances Control
Telephone: 916-323-3400
Last EDR Contact: 06/15/2010
Next Scheduled EDR Contact: 09/27/2010
Data Release Frequency: Semi-Annually

VCP: Voluntary Cleanup Program Properties

Contains low threat level properties with either confirmed or unconfirmed releases and the project proponents have request that DTSC oversee investigation and/or cleanup activities and have agreed to provide coverage for DTSC's costs.

Date of Government Version: 06/16/2010
Date Data Arrived at EDR: 06/17/2010
Date Made Active in Reports: 07/07/2010
Number of Days to Update: 20

Source: Department of Toxic Substances Control
Telephone: 916-323-3400
Last EDR Contact: 06/17/2010
Next Scheduled EDR Contact: 08/23/2010
Data Release Frequency: Quarterly

DRYCLEANERS: Cleaner Facilities

A list of drycleaner related facilities that have EPA ID numbers. These are facilities with certain SIC codes: power laundries, family and commercial; garment pressing and cleaner's agents; linen supply; coin-operated laundries and cleaning; drycleaning plants, except rugs; carpet and upholster cleaning; industrial launderers; laundry and garment services.

Date of Government Version: 12/22/2009
Date Data Arrived at EDR: 01/25/2010
Date Made Active in Reports: 01/29/2010
Number of Days to Update: 4

Source: Department of Toxic Substance Control
Telephone: 916-327-4498
Last EDR Contact: 07/21/2010
Next Scheduled EDR Contact: 09/27/2010
Data Release Frequency: Annually

WIP: Well Investigation Program Case List

Well Investigation Program case in the San Gabriel and San Fernando Valley area.

Date of Government Version: 07/03/2009
Date Data Arrived at EDR: 07/21/2009
Date Made Active in Reports: 08/03/2009
Number of Days to Update: 13

Source: Los Angeles Water Quality Control Board
Telephone: 213-576-6726
Last EDR Contact: 07/09/2010
Next Scheduled EDR Contact: 10/18/2010
Data Release Frequency: Varies

CDL: Clandestine Drug Labs

A listing of drug lab locations. Listing of a location in this database does not indicate that any illegal drug lab materials were or were not present there, and does not constitute a determination that the location either requires or does not require additional cleanup work.

Date of Government Version: 12/31/2009
Date Data Arrived at EDR: 02/25/2010
Date Made Active in Reports: 03/04/2010
Number of Days to Update: 7

Source: Department of Toxic Substances Control
Telephone: 916-255-6504
Last EDR Contact: 07/07/2010
Next Scheduled EDR Contact: 10/18/2010
Data Release Frequency: Varies

RESPONSE: State Response Sites

Identifies confirmed release sites where DTSC is involved in remediation, either in a lead or oversight capacity. These confirmed release sites are generally high-priority and high potential risk.

Date of Government Version: 06/16/2010
Date Data Arrived at EDR: 06/17/2010
Date Made Active in Reports: 07/07/2010
Number of Days to Update: 20

Source: Department of Toxic Substances Control
Telephone: 916-323-3400
Last EDR Contact: 06/17/2010
Next Scheduled EDR Contact: 08/23/2010
Data Release Frequency: Quarterly

HAZNET: Facility and Manifest Data

Facility and Manifest Data. The data is extracted from the copies of hazardous waste manifests received each year by the DTSC. The annual volume of manifests is typically 700,000 - 1,000,000 annually, representing approximately 350,000 - 500,000 shipments. Data are from the manifests submitted without correction, and therefore many contain some invalid values for data elements such as generator ID, TSD ID, waste category, and disposal method.

Date of Government Version: 12/31/2008
Date Data Arrived at EDR: 10/21/2009
Date Made Active in Reports: 10/28/2009
Number of Days to Update: 7

Source: California Environmental Protection Agency
Telephone: 916-255-1136
Last EDR Contact: 07/21/2010
Next Scheduled EDR Contact: 11/01/2010
Data Release Frequency: Annually

EMI: Emissions Inventory Data

Toxics and criteria pollutant emissions data collected by the ARB and local air pollution agencies.

Date of Government Version: 12/31/2007
Date Data Arrived at EDR: 07/14/2009
Date Made Active in Reports: 07/23/2009
Number of Days to Update: 9

Source: California Air Resources Board
Telephone: 916-322-2990
Last EDR Contact: 07/09/2010
Next Scheduled EDR Contact: 10/11/2010
Data Release Frequency: Varies

HAULERS: Registered Waste Tire Haulers Listing

A listing of registered waste tire haulers.

Date of Government Version: 03/09/2010
Date Data Arrived at EDR: 03/10/2010
Date Made Active in Reports: 04/09/2010
Number of Days to Update: 30

Source: Integrated Waste Management Board
Telephone: 916-341-6422
Last EDR Contact: 07/07/2010
Next Scheduled EDR Contact: 09/06/2010
Data Release Frequency: Varies

ENVIROSTOR: EnviroStor Database

The Department of Toxic Substances Control's (DTSC's) Site Mitigation and Brownfields Reuse Program's (SMBRP's) EnviroStor database identifes sites that have known contamination or sites for which there may be reasons to investigate further. The database includes the following site types: Federal Superfund sites (National Priorities List (NPL)); State Response, including Military Facilities and State Superfund; Voluntary Cleanup; and School sites. EnviroStor provides similar information to the information that was available in CalSites, and provides additional site information, including, but not limited to, identification of formerly-contaminated properties that have been released for reuse, properties where environmental deed restrictions have been recorded to prevent inappropriate land uses, and risk characterization information that is used to assess potential impacts to public health and the environment at contaminated sites.

Date of Government Version: 06/16/2010
Date Data Arrived at EDR: 06/17/2010
Date Made Active in Reports: 07/07/2010
Number of Days to Update: 20

Source: Department of Toxic Substances Control
Telephone: 916-323-3400
Last EDR Contact: 06/17/2010
Next Scheduled EDR Contact: 08/23/2010
Data Release Frequency: Quarterly

HWP: EnviroStor Permitted Facilities Listing
Detailed information on permitted hazardous waste facilities and corrective action ("cleanups") tracked in EnviroStor.

Date of Government Version: 05/11/2010
Date Data Arrived at EDR: 05/12/2010
Date Made Active in Reports: 05/18/2010
Number of Days to Update: 6

Source: Department of Toxic Substances Control
Telephone: 916-323-3400
Last EDR Contact: 05/12/2010
Next Scheduled EDR Contact: 08/23/2010
Data Release Frequency: Quarterly

HWT: Registered Hazardous Waste Transporter Database
A listing of hazardous waste transporters. In California, unless specifically exempted, it is unlawful for any person to transport hazardous wastes unless the person holds a valid registration issued by DTSC. A hazardous waste transporter registration is valid for one year and is assigned a unique registration number.

Date of Government Version: 04/21/2010
Date Data Arrived at EDR: 04/21/2010
Date Made Active in Reports: 05/18/2010
Number of Days to Update: 27

Source: Department of Toxic Substances Control
Telephone: 916-440-7145
Last EDR Contact: 07/21/2010
Next Scheduled EDR Contact: 11/01/2010
Data Release Frequency: Quarterly

MWMP: Medical Waste Management Program Listing
The Medical Waste Management Program (MWMP) ensures the proper handling and disposal of medical waste by permitting and inspecting medical waste Offsite Treatment Facilities (PDF) and Transfer Stations (PDF) throughout the state. MWMP also oversees all Medical Waste Transporters.

Date of Government Version: 05/27/2010
Date Data Arrived at EDR: 06/16/2010
Date Made Active in Reports: 07/09/2010
Number of Days to Update: 23

Source: Department of Public Health
Telephone: 916-558-1784
Last EDR Contact: 06/14/2010
Next Scheduled EDR Contact: 09/27/2010
Data Release Frequency: Varies

PROC: Certified Processors Database
A listing of certified processors.

Date of Government Version: 06/24/2010
Date Data Arrived at EDR: 06/25/2010
Date Made Active in Reports: 07/09/2010
Number of Days to Update: 14

Source: Department of Conservation
Telephone: 916-323-3836
Last EDR Contact: 06/24/2010
Next Scheduled EDR Contact: 10/04/2010
Data Release Frequency: Quarterly

TRIBAL RECORDS

INDIAN RESERV: Indian Reservations
This map layer portrays Indian administered lands of the United States that have any area equal to or greater than 640 acres.

Date of Government Version: 12/31/2005
Date Data Arrived at EDR: 12/08/2006
Date Made Active in Reports: 01/11/2007
Number of Days to Update: 34

Source: USGS
Telephone: 202-208-3710
Last EDR Contact: 07/22/2010
Next Scheduled EDR Contact: 11/01/2010
Data Release Frequency: Semi-Annually

INDIAN ODI: Report on the Status of Open Dumps on Indian Lands
Location of open dumps on Indian land.

Date of Government Version: 12/31/1998
Date Data Arrived at EDR: 12/03/2007
Date Made Active in Reports: 01/24/2008
Number of Days to Update: 52

Source: Environmental Protection Agency
Telephone: 703-308-8245
Last EDR Contact: 06/08/2010
Next Scheduled EDR Contact: 08/23/2010
Data Release Frequency: Varies

INDIAN LUST R4: Leaking Underground Storage Tanks on Indian Land
LUSTs on Indian land in Florida, Mississippi and North Carolina.

Date of Government Version: 03/10/2010
Date Data Arrived at EDR: 03/16/2010
Date Made Active in Reports: 04/12/2010
Number of Days to Update: 27

Source: EPA Region 4
Telephone: 404-562-8677
Last EDR Contact: 08/02/2010
Next Scheduled EDR Contact: 11/15/2010
Data Release Frequency: Semi-Annually

INDIAN LUST R7: Leaking Underground Storage Tanks on Indian Land
LUSTs on Indian land in Iowa, Kansas, and Nebraska

Date of Government Version: 11/04/2009
Date Data Arrived at EDR: 05/04/2010
Date Made Active in Reports: 07/07/2010
Number of Days to Update: 64

Source: EPA Region 7
Telephone: 913-551-7003
Last EDR Contact: 08/02/2010
Next Scheduled EDR Contact: 11/15/2010
Data Release Frequency: Varies

INDIAN LUST R1: Leaking Underground Storage Tanks on Indian Land
A listing of leaking underground storage tank locations on Indian Land.

Date of Government Version: 02/19/2009
Date Data Arrived at EDR: 02/19/2009
Date Made Active in Reports: 03/16/2009
Number of Days to Update: 25

Source: EPA Region 1
Telephone: 617-918-1313
Last EDR Contact: 08/02/2010
Next Scheduled EDR Contact: 11/15/2010
Data Release Frequency: Varies

INDIAN LUST R8: Leaking Underground Storage Tanks on Indian Land
LUSTs on Indian land in Colorado, Montana, North Dakota, South Dakota, Utah and Wyoming.

Date of Government Version: 02/25/2010
Date Data Arrived at EDR: 02/25/2010
Date Made Active in Reports: 04/12/2010
Number of Days to Update: 46

Source: EPA Region 8
Telephone: 303-312-6271
Last EDR Contact: 08/02/2010
Next Scheduled EDR Contact: 11/15/2010
Data Release Frequency: Quarterly

INDIAN LUST R9: Leaking Underground Storage Tanks on Indian Land
LUSTs on Indian land in Arizona, California, New Mexico and Nevada

Date of Government Version: 02/01/2010
Date Data Arrived at EDR: 03/03/2010
Date Made Active in Reports: 04/12/2010
Number of Days to Update: 40

Source: Environmental Protection Agency
Telephone: 415-972-3372
Last EDR Contact: 08/02/2010
Next Scheduled EDR Contact: 11/15/2010
Data Release Frequency: Quarterly

INDIAN LUST R10: Leaking Underground Storage Tanks on Indian Land
LUSTs on Indian land in Alaska, Idaho, Oregon and Washington.

Date of Government Version: 05/04/2010
Date Data Arrived at EDR: 05/05/2010
Date Made Active in Reports: 05/27/2010
Number of Days to Update: 22

Source: EPA Region 10
Telephone: 206-553-2857
Last EDR Contact: 08/02/2010
Next Scheduled EDR Contact: 11/15/2010
Data Release Frequency: Quarterly

INDIAN LUST R6: Leaking Underground Storage Tanks on Indian Land
LUSTs on Indian land in New Mexico and Oklahoma.

Date of Government Version: 05/03/2010
Date Data Arrived at EDR: 05/05/2010
Date Made Active in Reports: 05/27/2010
Number of Days to Update: 22

Source: EPA Region 6
Telephone: 214-665-6597
Last EDR Contact: 08/02/2010
Next Scheduled EDR Contact: 11/15/2010
Data Release Frequency: Varies

INDIAN UST R10: Underground Storage Tanks on Indian Land

The Indian Underground Storage Tank (UST) database provides information about underground storage tanks on Indian land in EPA Region 10 (Alaska, Idaho, Oregon, Washington, and Tribal Nations).

Date of Government Version: 05/04/2010
Date Data Arrived at EDR: 05/05/2010
Date Made Active in Reports: 05/27/2010
Number of Days to Update: 22

Source: EPA Region 10
Telephone: 206-553-2857
Last EDR Contact: 08/02/2010
Next Scheduled EDR Contact: 11/15/2010
Data Release Frequency: Quarterly

INDIAN UST R9: Underground Storage Tanks on Indian Land

The Indian Underground Storage Tank (UST) database provides information about underground storage tanks on Indian land in EPA Region 9 (Arizona, California, Hawaii, Nevada, the Pacific Islands, and Tribal Nations).

Date of Government Version: 02/01/2010
Date Data Arrived at EDR: 03/03/2010
Date Made Active in Reports: 04/12/2010
Number of Days to Update: 40

Source: EPA Region 9
Telephone: 415-972-3368
Last EDR Contact: 08/02/2010
Next Scheduled EDR Contact: 11/15/2010
Data Release Frequency: Quarterly

INDIAN UST R8: Underground Storage Tanks on Indian Land

The Indian Underground Storage Tank (UST) database provides information about underground storage tanks on Indian land in EPA Region 8 (Colorado, Montana, North Dakota, South Dakota, Utah, Wyoming and 27 Tribal Nations).

Date of Government Version: 02/25/2010
Date Data Arrived at EDR: 02/25/2010
Date Made Active in Reports: 04/12/2010
Number of Days to Update: 46

Source: EPA Region 8
Telephone: 303-312-6137
Last EDR Contact: 08/02/2010
Next Scheduled EDR Contact: 11/15/2010
Data Release Frequency: Quarterly

INDIAN UST R7: Underground Storage Tanks on Indian Land

The Indian Underground Storage Tank (UST) database provides information about underground storage tanks on Indian land in EPA Region 7 (Iowa, Kansas, Missouri, Nebraska, and 9 Tribal Nations).

Date of Government Version: 04/01/2008
Date Data Arrived at EDR: 12/30/2008
Date Made Active in Reports: 03/16/2009
Number of Days to Update: 76

Source: EPA Region 7
Telephone: 913-551-7003
Last EDR Contact: 05/12/2010
Next Scheduled EDR Contact: 08/16/2010
Data Release Frequency: Varies

INDIAN UST R6: Underground Storage Tanks on Indian Land

The Indian Underground Storage Tank (UST) database provides information about underground storage tanks on Indian land in EPA Region 6 (Louisiana, Arkansas, Oklahoma, New Mexico, Texas and 65 Tribes).

Date of Government Version: 05/03/2010
Date Data Arrived at EDR: 05/05/2010
Date Made Active in Reports: 05/27/2010
Number of Days to Update: 22

Source: EPA Region 6
Telephone: 214-665-7591
Last EDR Contact: 08/02/2010
Next Scheduled EDR Contact: 11/15/2010
Data Release Frequency: Semi-Annually

INDIAN UST R5: Underground Storage Tanks on Indian Land

The Indian Underground Storage Tank (UST) database provides information about underground storage tanks on Indian land in EPA Region 5 (Michigan, Minnesota and Wisconsin and Tribal Nations).

Date of Government Version: 02/11/2010
Date Data Arrived at EDR: 02/11/2010
Date Made Active in Reports: 04/12/2010
Number of Days to Update: 60

Source: EPA Region 5
Telephone: 312-886-6136
Last EDR Contact: 08/02/2010
Next Scheduled EDR Contact: 11/15/2010
Data Release Frequency: Varies

INDIAN UST R4: Underground Storage Tanks on Indian Land

The Indian Underground Storage Tank (UST) database provides information about underground storage tanks on Indian land in EPA Region 4 (Alabama, Florida, Georgia, Kentucky, Mississippi, North Carolina, South Carolina, Tennessee and Tribal Nations)

Date of Government Version: 03/10/2010
Date Data Arrived at EDR: 03/16/2010
Date Made Active in Reports: 04/12/2010
Number of Days to Update: 27

Source: EPA Region 4
Telephone: 404-562-9424
Last EDR Contact: 08/02/2010
Next Scheduled EDR Contact: 11/15/2010
Data Release Frequency: Semi-Annually

INDIAN UST R1: Underground Storage Tanks on Indian Land

The Indian Underground Storage Tank (UST) database provides information about underground storage tanks on Indian land in EPA Region 1 (Connecticut, Maine, Massachusetts, New Hampshire, Rhode Island, Vermont and ten Tribal Nations).

Date of Government Version: 02/19/2009
Date Data Arrived at EDR: 02/19/2009
Date Made Active in Reports: 03/16/2009
Number of Days to Update: 25

Source: EPA, Region 1
Telephone: 617-918-1313
Last EDR Contact: 08/02/2010
Next Scheduled EDR Contact: 11/15/2010
Data Release Frequency: Varies

INDIAN VCP R1: Voluntary Cleanup Priority Listing

A listing of voluntary cleanup priority sites located on Indian Land located in Region 1.

Date of Government Version: 04/02/2008
Date Data Arrived at EDR: 04/22/2008
Date Made Active in Reports: 05/19/2008
Number of Days to Update: 27

Source: EPA, Region 1
Telephone: 617-918-1102
Last EDR Contact: 07/08/2010
Next Scheduled EDR Contact: 10/18/2010
Data Release Frequency: Varies

INDIAN VCP R7: Voluntary Cleanup Priority Lisitng

A listing of voluntary cleanup priority sites located on Indian Land located in Region 7.

Date of Government Version: 03/20/2008
Date Data Arrived at EDR: 04/22/2008
Date Made Active in Reports: 05/19/2008
Number of Days to Update: 27

Source: EPA, Region 7
Telephone: 913-551-7365
Last EDR Contact: 04/20/2009
Next Scheduled EDR Contact: 07/20/2009
Data Release Frequency: Varies

EDR PROPRIETARY RECORDS

Manufactured Gas Plants: EDR Proprietary Manufactured Gas Plants

The EDR Proprietary Manufactured Gas Plant Database includes records of coal gas plants (manufactured gas plants) compiled by EDR's researchers. Manufactured gas sites were used in the United States from the 1800's to 1950's to produce a gas that could be distributed and used as fuel. These plants used whale oil, rosin, coal, or a mixture of coal, oil, and water that also produced a significant amount of waste. Many of the byproducts of the gas production, such as coal tar (oily waste containing volatile and non-volatile chemicals), sludges, oils and other compounds are potentially hazardous to human health and the environment. The byproduct from this process was frequently disposed of directly at the plant site and can remain or spread slowly, serving as a continuous source of soil and groundwater contamination.

Date of Government Version: N/A
Date Data Arrived at EDR: N/A
Date Made Active in Reports: N/A
Number of Days to Update: N/A

Source: EDR, Inc.
Telephone: N/A
Last EDR Contact: N/A
Next Scheduled EDR Contact: N/A
Data Release Frequency: No Update Planned

GOVERNMENT RECORDS SEARCHED / DATA CURRENCY TRACKING

COUNTY RECORDS

ALAMEDA COUNTY:

Contaminated Sites
A listing of contaminated sites overseen by the Toxic Release Program (oil and groundwater contamination from chemical releases and spills) and the Leaking Underground Storage Tank Program (soil and ground water contamination from leaking petroleum USTs).

Date of Government Version: 04/12/2010
Date Data Arrived at EDR: 04/14/2010
Date Made Active in Reports: 05/18/2010
Number of Days to Update: 34

Source: Alameda County Environmental Health Services
Telephone: 510-567-6700
Last EDR Contact: 07/07/2010
Next Scheduled EDR Contact: 10/18/2010
Data Release Frequency: Semi-Annually

Underground Tanks
Underground storage tank sites located in Alameda county.

Date of Government Version: 04/12/2010
Date Data Arrived at EDR: 04/14/2010
Date Made Active in Reports: 05/18/2010
Number of Days to Update: 34

Source: Alameda County Environmental Health Services
Telephone: 510-567-6700
Last EDR Contact: 07/07/2010
Next Scheduled EDR Contact: 10/18/2010
Data Release Frequency: Semi-Annually

CONTRA COSTA COUNTY:

Site List
List includes sites from the underground tank, hazardous waste generator and business plan/2185 programs.

Date of Government Version: 05/24/2010
Date Data Arrived at EDR: 05/25/2010
Date Made Active in Reports: 07/07/2010
Number of Days to Update: 43

Source: Contra Costa Health Services Department
Telephone: 925-646-2286
Last EDR Contact: 05/24/2010
Next Scheduled EDR Contact: 08/23/2010
Data Release Frequency: Semi-Annually

FRESNO COUNTY:

CUPA Resources List
Certified Unified Program Agency. CUPA's are responsible for implementing a unified hazardous materials and hazardous waste management regulatory program. The agency provides oversight of businesses that deal with hazardous materials, operate underground storage tanks or aboveground storage tanks.

Date of Government Version: 04/15/2010
Date Data Arrived at EDR: 04/16/2010
Date Made Active in Reports: 05/18/2010
Number of Days to Update: 32

Source: Dept. of Community Health
Telephone: 559-445-3271
Last EDR Contact: 07/19/2010
Next Scheduled EDR Contact: 11/01/2010
Data Release Frequency: Semi-Annually

KERN COUNTY:

Underground Storage Tank Sites & Tank Listing
Kern County Sites and Tanks Listing.

Date of Government Version: 06/24/2010
Date Data Arrived at EDR: 06/24/2010
Date Made Active in Reports: 07/09/2010
Number of Days to Update: 15

Source: Kern County Environment Health Services Department
Telephone: 661-862-8700
Last EDR Contact: 06/24/2010
Next Scheduled EDR Contact: 08/30/2010
Data Release Frequency: Quarterly

LOS ANGELES COUNTY:

San Gabriel Valley Areas of Concern
San Gabriel Valley areas where VOC contamination is at or above the MCL as designated by region 9 EPA office.

Date of Government Version: 03/30/2009
Date Data Arrived at EDR: 03/31/2009
Date Made Active in Reports: 10/23/2009
Number of Days to Update: 206

Source: EPA Region 9
Telephone: 415-972-3178
Last EDR Contact: 06/25/2010
Next Scheduled EDR Contact: 10/11/2010
Data Release Frequency: No Update Planned

HMS: Street Number List
Industrial Waste and Underground Storage Tank Sites.

Date of Government Version: 12/31/2009
Date Data Arrived at EDR: 04/13/2010
Date Made Active in Reports: 05/18/2010
Number of Days to Update: 35

Source: Department of Public Works
Telephone: 626-458-3517
Last EDR Contact: 07/19/2010
Next Scheduled EDR Contact: 11/01/2010
Data Release Frequency: Semi-Annually

List of Solid Waste Facilities
Solid Waste Facilities in Los Angeles County.

Date of Government Version: 04/23/2010
Date Data Arrived at EDR: 04/26/2010
Date Made Active in Reports: 05/18/2010
Number of Days to Update: 22

Source: La County Department of Public Works
Telephone: 818-458-5185
Last EDR Contact: 07/26/2010
Next Scheduled EDR Contact: 11/08/2010
Data Release Frequency: Varies

City of Los Angeles Landfills
Landfills owned and maintained by the City of Los Angeles.

Date of Government Version: 03/05/2009
Date Data Arrived at EDR: 03/10/2009
Date Made Active in Reports: 04/08/2009
Number of Days to Update: 29

Source: Engineering & Construction Division
Telephone: 213-473-7869
Last EDR Contact: 06/18/2010
Next Scheduled EDR Contact: 09/06/2010
Data Release Frequency: Varies

Site Mitigation List
Industrial sites that have had some sort of spill or complaint.

Date of Government Version: 02/09/2010
Date Data Arrived at EDR: 02/12/2010
Date Made Active in Reports: 03/04/2010
Number of Days to Update: 20

Source: Community Health Services
Telephone: 323-890-7806
Last EDR Contact: 07/26/2010
Next Scheduled EDR Contact: 11/08/2010
Data Release Frequency: Annually

City of El Segundo Underground Storage Tank
Underground storage tank sites located in El Segundo city.

Date of Government Version: 04/28/2010
Date Data Arrived at EDR: 04/29/2010
Date Made Active in Reports: 05/18/2010
Number of Days to Update: 19

Source: City of El Segundo Fire Department
Telephone: 310-524-2236
Last EDR Contact: 07/26/2010
Next Scheduled EDR Contact: 11/08/2010
Data Release Frequency: Semi-Annually

City of Long Beach Underground Storage Tank
Underground storage tank sites located in the city of Long Beach.

Date of Government Version: 03/28/2003
Date Data Arrived at EDR: 10/23/2003
Date Made Active in Reports: 11/26/2003
Number of Days to Update: 34

Source: City of Long Beach Fire Department
Telephone: 562-570-2563
Last EDR Contact: 08/02/2010
Next Scheduled EDR Contact: 11/15/2010
Data Release Frequency: Annually

City of Torrance Underground Storage Tank
Underground storage tank sites located in the city of Torrance.

Date of Government Version: 04/19/2010
Date Data Arrived at EDR: 04/21/2010
Date Made Active in Reports: 05/18/2010
Number of Days to Update: 27

Source: City of Torrance Fire Department
Telephone: 310-618-2973
Last EDR Contact: 07/19/2010
Next Scheduled EDR Contact: 11/01/2010
Data Release Frequency: Semi-Annually

MARIN COUNTY:

Underground Storage Tank Sites
Currently permitted USTs in Marin County.

Date of Government Version: 04/19/2010
Date Data Arrived at EDR: 04/30/2010
Date Made Active in Reports: 05/18/2010
Number of Days to Update: 18

Source: Public Works Department Waste Management
Telephone: 415-499-6647
Last EDR Contact: 07/12/2010
Next Scheduled EDR Contact: 10/25/2010
Data Release Frequency: Semi-Annually

NAPA COUNTY:

Sites With Reported Contamination
A listing of leaking underground storage tank sites located in Napa county.

Date of Government Version: 07/09/2008
Date Data Arrived at EDR: 07/09/2008
Date Made Active in Reports: 07/31/2008
Number of Days to Update: 22

Source: Napa County Department of Environmental Management
Telephone: 707-253-4269
Last EDR Contact: 06/07/2010
Next Scheduled EDR Contact: 09/20/2010
Data Release Frequency: No Update Planned

Closed and Operating Underground Storage Tank Sites
Underground storage tank sites located in Napa county.

Date of Government Version: 01/15/2008
Date Data Arrived at EDR: 01/16/2008
Date Made Active in Reports: 02/08/2008
Number of Days to Update: 23

Source: Napa County Department of Environmental Management
Telephone: 707-253-4269
Last EDR Contact: 06/07/2010
Next Scheduled EDR Contact: 09/20/2010
Data Release Frequency: No Update Planned

ORANGE COUNTY:

List of Industrial Site Cleanups
Petroleum and non-petroleum spills.

Date of Government Version: 05/05/2010
Date Data Arrived at EDR: 05/21/2010
Date Made Active in Reports: 07/07/2010
Number of Days to Update: 47

Source: Health Care Agency
Telephone: 714-834-3446
Last EDR Contact: 05/18/2010
Next Scheduled EDR Contact: 08/30/2010
Data Release Frequency: Annually

List of Underground Storage Tank Cleanups
Orange County Underground Storage Tank Cleanups (LUST).

Date of Government Version: 05/05/2010
Date Data Arrived at EDR: 05/21/2010
Date Made Active in Reports: 07/07/2010
Number of Days to Update: 47

Source: Health Care Agency
Telephone: 714-834-3446
Last EDR Contact: 05/18/2010
Next Scheduled EDR Contact: 08/30/2010
Data Release Frequency: Quarterly

List of Underground Storage Tank Facilities
Orange County Underground Storage Tank Facilities (UST).

Date of Government Version: 02/03/2010
Date Data Arrived at EDR: 02/12/2010
Date Made Active in Reports: 02/23/2010
Number of Days to Update: 11

Source: Health Care Agency
Telephone: 714-834-3446
Last EDR Contact: 05/28/2010
Next Scheduled EDR Contact: 08/30/2010
Data Release Frequency: Quarterly

PLACER COUNTY:

Master List of Facilities
List includes aboveground tanks, underground tanks and cleanup sites.

Date of Government Version: 06/22/2010
Date Data Arrived at EDR: 06/24/2010
Date Made Active in Reports: 07/09/2010
Number of Days to Update: 15

Source: Placer County Health and Human Services
Telephone: 530-889-7312
Last EDR Contact: 06/14/2010
Next Scheduled EDR Contact: 09/27/2010
Data Release Frequency: Semi-Annually

RIVERSIDE COUNTY:

Listing of Underground Tank Cleanup Sites
Riverside County Underground Storage Tank Cleanup Sites (LUST).

Date of Government Version: 04/19/2010
Date Data Arrived at EDR: 04/19/2010
Date Made Active in Reports: 05/18/2010
Number of Days to Update: 29

Source: Department of Public Health
Telephone: 951-358-5055
Last EDR Contact: 07/07/2010
Next Scheduled EDR Contact: 10/11/2010
Data Release Frequency: Quarterly

Underground Storage Tank Tank List
Underground storage tank sites located in Riverside county.

Date of Government Version: 04/19/2010
Date Data Arrived at EDR: 04/19/2010
Date Made Active in Reports: 05/18/2010
Number of Days to Update: 29

Source: Health Services Agency
Telephone: 951-358-5055
Last EDR Contact: 07/07/2010
Next Scheduled EDR Contact: 10/11/2010
Data Release Frequency: Quarterly

SACRAMENTO COUNTY:

Toxic Site Clean-Up List
List of sites where unauthorized releases of potentially hazardous materials have occurred.

Date of Government Version: 04/01/2010
Date Data Arrived at EDR: 04/15/2010
Date Made Active in Reports: 05/18/2010
Number of Days to Update: 33

Source: Sacramento County Environmental Management
Telephone: 916-875-8406
Last EDR Contact: 07/22/2010
Next Scheduled EDR Contact: 10/25/2010
Data Release Frequency: Quarterly

Master Hazardous Materials Facility List
Any business that has hazardous materials on site - hazardous material storage sites, underground storage tanks, waste generators.

Date of Government Version: 03/03/2010
Date Data Arrived at EDR: 04/16/2010
Date Made Active in Reports: 05/18/2010
Number of Days to Update: 32

Source: Sacramento County Environmental Management
Telephone: 916-875-8406
Last EDR Contact: 07/22/2010
Next Scheduled EDR Contact: 10/25/2010
Data Release Frequency: Quarterly

SAN BERNARDINO COUNTY:

Hazardous Material Permits

This listing includes underground storage tanks, medical waste handlers/generators, hazardous materials handlers, hazardous waste generators, and waste oil generators/handlers.

Date of Government Version: 06/09/2010
Date Data Arrived at EDR: 06/11/2010
Date Made Active in Reports: 07/09/2010
Number of Days to Update: 28

Source: San Bernardino County Fire Department Hazardous Materials Division
Telephone: 909-387-3041
Last EDR Contact: 05/17/2010
Next Scheduled EDR Contact: 08/30/2010
Data Release Frequency: Quarterly

SAN DIEGO COUNTY:

Hazardous Materials Management Division Database

The database includes: HE58 - This report contains the business name, site address, business phone number, establishment 'H' permit number, type of permit, and the business status. HE17 - In addition to providing the same information provided in the HE58 listing, HE17 provides inspection dates, violations received by the establishment, hazardous waste generated, the quantity, method of storage, treatment/disposal of waste and the hauler, and information on underground storage tanks. Unauthorized Release List - Includes a summary of environmental contamination cases in San Diego County (underground tank cases, non-tank cases, groundwater contamination, and soil contamination are included.)

Date of Government Version: 07/16/2008
Date Data Arrived at EDR: 10/29/2008
Date Made Active in Reports: 11/26/2008
Number of Days to Update: 28

Source: Hazardous Materials Management Division
Telephone: 619-338-2268
Last EDR Contact: 06/23/2010
Next Scheduled EDR Contact: 09/27/2010
Data Release Frequency: Quarterly

Solid Waste Facilities

San Diego County Solid Waste Facilities.

Date of Government Version: 10/01/2009
Date Data Arrived at EDR: 12/04/2009
Date Made Active in Reports: 01/18/2010
Number of Days to Update: 45

Source: Department of Health Services
Telephone: 619-338-2209
Last EDR Contact: 08/02/2010
Next Scheduled EDR Contact: 11/15/2010
Data Release Frequency: Varies

Environmental Case Listing

The listing contains all underground tank release cases and projects pertaining to properties contaminated with hazardous substances that are actively under review by the Site Assessment and Mitigation Program.

Date of Government Version: 03/23/2010
Date Data Arrived at EDR: 06/15/2010
Date Made Active in Reports: 07/09/2010
Number of Days to Update: 24

Source: San Diego County Department of Environmental Health
Telephone: 619-338-2371
Last EDR Contact: 06/15/2010
Next Scheduled EDR Contact: 09/27/2010
Data Release Frequency: Varies

SAN FRANCISCO COUNTY:

Local Oversite Facilities

A listing of leaking underground storage tank sites located in San Francisco county.

Date of Government Version: 09/19/2008
Date Data Arrived at EDR: 09/19/2008
Date Made Active in Reports: 09/29/2008
Number of Days to Update: 10

Source: Department Of Public Health San Francisco County
Telephone: 415-252-3920
Last EDR Contact: 05/17/2010
Next Scheduled EDR Contact: 08/30/2010
Data Release Frequency: Quarterly

Underground Storage Tank Information
Underground storage tank sites located in San Francisco county.

Date of Government Version: 05/17/2010
Date Data Arrived at EDR: 05/17/2010
Date Made Active in Reports: 07/09/2010
Number of Days to Update: 53

Source: Department of Public Health
Telephone: 415-252-3920
Last EDR Contact: 05/17/2010
Next Scheduled EDR Contact: 08/30/2010
Data Release Frequency: Quarterly

SAN JOAQUIN COUNTY:

San Joaquin Co. UST
A listing of underground storage tank locations in San Joaquin county.

Date of Government Version: 05/14/2010
Date Data Arrived at EDR: 06/09/2010
Date Made Active in Reports: 07/09/2010
Number of Days to Update: 30

Source: Environmental Health Department
Telephone: N/A
Last EDR Contact: 07/07/2010
Next Scheduled EDR Contact: 10/11/2010
Data Release Frequency: Semi-Annually

SAN MATEO COUNTY:

Business Inventory
List includes Hazardous Materials Business Plan, hazardous waste generators, and underground storage tanks.

Date of Government Version: 04/20/2010
Date Data Arrived at EDR: 04/21/2010
Date Made Active in Reports: 05/18/2010
Number of Days to Update: 27

Source: San Mateo County Environmental Health Services Division
Telephone: 650-363-1921
Last EDR Contact: 06/21/2010
Next Scheduled EDR Contact: 10/04/2010
Data Release Frequency: Annually

Fuel Leak List
A listing of leaking underground storage tank sites located in San Mateo county.

Date of Government Version: 06/21/2010
Date Data Arrived at EDR: 06/22/2010
Date Made Active in Reports: 07/09/2010
Number of Days to Update: 17

Source: San Mateo County Environmental Health Services Division
Telephone: 650-363-1921
Last EDR Contact: 06/21/2010
Next Scheduled EDR Contact: 10/04/2010
Data Release Frequency: Semi-Annually

SANTA CLARA COUNTY:

HIST LUST - Fuel Leak Site Activity Report
A listing of open and closed leaking underground storage tanks. This listing is no longer updated by the county. Leaking underground storage tanks are now handled by the Department of Environmental Health.

Date of Government Version: 03/29/2005
Date Data Arrived at EDR: 03/30/2005
Date Made Active in Reports: 04/21/2005
Number of Days to Update: 22

Source: Santa Clara Valley Water District
Telephone: 408-265-2600
Last EDR Contact: 03/23/2009
Next Scheduled EDR Contact: 06/22/2009
Data Release Frequency: No Update Planned

LOP Listing
A listing of leaking underground storage tanks located in Santa Clara county.

Date of Government Version: 05/29/2009
Date Data Arrived at EDR: 06/01/2009
Date Made Active in Reports: 06/15/2009
Number of Days to Update: 14

Source: Department of Environmental Health
Telephone: 408-918-3417
Last EDR Contact: 07/09/2010
Next Scheduled EDR Contact: 09/20/2010
Data Release Frequency: Annually

Hazardous Material Facilities
Hazardous material facilities, including underground storage tank sites.

Date of Government Version: 08/31/2009
Date Data Arrived at EDR: 08/31/2009
Date Made Active in Reports: 09/18/2009
Number of Days to Update: 18

Source: City of San Jose Fire Department
Telephone: 408-535-7694
Last EDR Contact: 06/14/2010
Next Scheduled EDR Contact: 08/30/2010
Data Release Frequency: Annually

SOLANO COUNTY:

Leaking Underground Storage Tanks
A listing of leaking underground storage tank sites located in Solano county.

Date of Government Version: 06/07/2010
Date Data Arrived at EDR: 06/22/2010
Date Made Active in Reports: 07/09/2010
Number of Days to Update: 17

Source: Solano County Department of Environmental Management
Telephone: 707-784-6770
Last EDR Contact: 06/07/2010
Next Scheduled EDR Contact: 09/20/2010
Data Release Frequency: Quarterly

Underground Storage Tanks
Underground storage tank sites located in Solano county.

Date of Government Version: 06/07/2010
Date Data Arrived at EDR: 06/23/2010
Date Made Active in Reports: 07/09/2010
Number of Days to Update: 16

Source: Solano County Department of Environmental Management
Telephone: 707-784-6770
Last EDR Contact: 03/08/2010
Next Scheduled EDR Contact: 09/20/2010
Data Release Frequency: Quarterly

SONOMA COUNTY:

Leaking Underground Storage Tank Sites
A listing of leaking underground storage tank sites located in Sonoma county.

Date of Government Version: 04/06/2010
Date Data Arrived at EDR: 04/07/2010
Date Made Active in Reports: 05/18/2010
Number of Days to Update: 41

Source: Department of Health Services
Telephone: 707-565-6565
Last EDR Contact: 07/07/2010
Next Scheduled EDR Contact: 10/18/2010
Data Release Frequency: Quarterly

SUTTER COUNTY:

Underground Storage Tanks
Underground storage tank sites located in Sutter county.

Date of Government Version: 04/01/2009
Date Data Arrived at EDR: 04/02/2009
Date Made Active in Reports: 04/09/2009
Number of Days to Update: 7

Source: Sutter County Department of Agriculture
Telephone: 530-822-7500
Last EDR Contact: 07/14/2010
Next Scheduled EDR Contact: 09/27/2010
Data Release Frequency: Semi-Annually

VENTURA COUNTY:

Business Plan, Hazardous Waste Producers, and Operating Underground Tanks
The BWT list indicates by site address whether the Environmental Health Division has Business Plan (B), Waste Producer (W), and/or Underground Tank (T) information.

Date of Government Version: 04/26/2010
Date Data Arrived at EDR: 05/28/2010
Date Made Active in Reports: 07/07/2010
Number of Days to Update: 40

Source: Ventura County Environmental Health Division
Telephone: 805-654-2813
Last EDR Contact: 02/23/2010
Next Scheduled EDR Contact: 09/06/2010
Data Release Frequency: Quarterly

Inventory of Illegal Abandoned and Inactive Sites
Ventura County Inventory of Closed, Illegal Abandoned, and Inactive Sites.

Date of Government Version: 08/01/2009
Date Data Arrived at EDR: 10/05/2009
Date Made Active in Reports: 10/13/2009
Number of Days to Update: 8

Source: Environmental Health Division
Telephone: 805-654-2813
Last EDR Contact: 08/02/2010
Next Scheduled EDR Contact: 11/15/2010
Data Release Frequency: Annually

Listing of Underground Tank Cleanup Sites
Ventura County Underground Storage Tank Cleanup Sites (LUST).

Date of Government Version: 05/29/2008
Date Data Arrived at EDR: 06/24/2008
Date Made Active in Reports: 07/31/2008
Number of Days to Update: 37

Source: Environmental Health Division
Telephone: 805-654-2813
Last EDR Contact: 05/24/2010
Next Scheduled EDR Contact: 09/06/2010
Data Release Frequency: Quarterly

Underground Tank Closed Sites List
Ventura County Operating Underground Storage Tank Sites (UST)/Underground Tank Closed Sites List.

Date of Government Version: 05/26/2010
Date Data Arrived at EDR: 06/24/2010
Date Made Active in Reports: 07/09/2010
Number of Days to Update: 15

Source: Environmental Health Division
Telephone: 805-654-2813
Last EDR Contact: 06/24/2010
Next Scheduled EDR Contact: 10/04/2010
Data Release Frequency: Quarterly

YOLO COUNTY:

Underground Storage Tank Comprehensive Facility Report
Underground storage tank sites located in Yolo county.

Date of Government Version: 04/07/2010
Date Data Arrived at EDR: 04/13/2010
Date Made Active in Reports: 05/18/2010
Number of Days to Update: 35

Source: Yolo County Department of Health
Telephone: 530-666-8646
Last EDR Contact: 07/19/2010
Next Scheduled EDR Contact: 10/11/2010
Data Release Frequency: Annually

OTHER DATABASE(S)

Depending on the geographic area covered by this report, the data provided in these specialty databases may or may not be complete. For example, the existence of wetlands information data in a specific report does not mean that all wetlands in the area covered by the report are included. Moreover, the absence of any reported wetlands information does not necessarily mean that wetlands do not exist in the area covered by the report.

CT MANIFEST: Hazardous Waste Manifest Data
Facility and manifest data. Manifest is a document that lists and tracks hazardous waste from the generator through transporters to a tsd facility.

Date of Government Version: 12/31/2007
Date Data Arrived at EDR: 08/26/2009
Date Made Active in Reports: 09/11/2009
Number of Days to Update: 16

Source: Department of Environmental Protection
Telephone: 860-424-3375
Last EDR Contact: 06/04/2010
Next Scheduled EDR Contact: 09/06/2010
Data Release Frequency: Annually

NJ MANIFEST: Manifest Information
Hazardous waste manifest information.

Date of Government Version: 12/31/2009
Date Data Arrived at EDR: 01/20/2010
Date Made Active in Reports: 02/05/2010
Number of Days to Update: 16

Source: Department of Environmental Protection
Telephone: N/A
Last EDR Contact: 07/22/2010
Next Scheduled EDR Contact: 11/01/2010
Data Release Frequency: Annually

NY MANIFEST: Facility and Manifest Data
Manifest is a document that lists and tracks hazardous waste from the generator through transporters to a TSD facility.

Date of Government Version: 04/30/2010
Date Data Arrived at EDR: 05/13/2010
Date Made Active in Reports: 06/21/2010
Number of Days to Update: 39

Source: Department of Environmental Conservation
Telephone: 518-402-8651
Last EDR Contact: 05/13/2010
Next Scheduled EDR Contact: 08/23/2010
Data Release Frequency: Annually

PA MANIFEST: Manifest Information
Hazardous waste manifest information.

Date of Government Version: 12/31/2008
Date Data Arrived at EDR: 12/01/2009
Date Made Active in Reports: 12/14/2009
Number of Days to Update: 13

Source: Department of Environmental Protection
Telephone: 717-783-8990
Last EDR Contact: 05/24/2010
Next Scheduled EDR Contact: 09/06/2010
Data Release Frequency: Annually

RI MANIFEST: Manifest information
Hazardous waste manifest information

Date of Government Version: 11/03/2009
Date Data Arrived at EDR: 02/12/2010
Date Made Active in Reports: 02/22/2010
Number of Days to Update: 10

Source: Department of Environmental Management
Telephone: 401-222-2797
Last EDR Contact: 06/01/2010
Next Scheduled EDR Contact: 09/13/2010
Data Release Frequency: Annually

WI MANIFEST: Manifest Information
Hazardous waste manifest information.

Date of Government Version: 12/31/2009
Date Data Arrived at EDR: 07/06/2010
Date Made Active in Reports: 07/26/2010
Number of Days to Update: 20

Source: Department of Natural Resources
Telephone: N/A
Last EDR Contact: 06/21/2010
Next Scheduled EDR Contact: 10/04/2010
Data Release Frequency: Annually

Oil/Gas Pipelines: This data was obtained by EDR from the USGS in 1994. It is referred to by USGS as GeoData Digital Line Graphs from 1:100,000-Scale Maps. It was extracted from the transportation category including some oil, but primarily gas pipelines.

Sensitive Receptors: There are individuals deemed sensitive receptors due to their fragile immune systems and special sensitivity to environmental discharges. These sensitive receptors typically include the elderly, the sick, and children. While the location of all sensitive receptors cannot be determined, EDR indicates those buildings and facilities - schools, daycares, hospitals, medical centers, and nursing homes - where individuals who are sensitive receptors are likely to be located.

AHA Hospitals:
Source: American Hospital Association, Inc.
Telephone: 312-280-5991
The database includes a listing of hospitals based on the American Hospital Association's annual survey of hospitals.

Medical Centers: Provider of Services Listing
Source: Centers for Medicare & Medicaid Services
Telephone: 410-786-3000
A listing of hospitals with Medicare provider number, produced by Centers of Medicare & Medicaid Services, a federal agency within the U.S. Department of Health and Human Services.

Nursing Homes
Source: National Institutes of Health
Telephone: 301-594-6248
Information on Medicare and Medicaid certified nursing homes in the United States.

Public Schools
Source: National Center for Education Statistics
Telephone: 202-502-7300
The National Center for Education Statistics' primary database on elementary and secondary public education in the United States. It is a comprehensive, annual, national statistical database of all public elementary and secondary schools and school districts, which contains data that are comparable across all states.

Private Schools
Source: National Center for Education Statistics
Telephone: 202-502-7300
The National Center for Education Statistics' primary database on private school locations in the United States.

Daycare Centers: Licensed Facilities
Source: Department of Social Services
Telephone: 916-657-4041

Flood Zone Data: This data, available in select counties across the country, was obtained by EDR in 2003 & 2009 from the Federal Emergency Management Agency (FEMA). Data depicts 100-year and 500-year flood zones as defined by FEMA.

NWI: National Wetlands Inventory. This data, available in select counties across the country, was obtained by EDR in 2002 and 2005 from the U.S. Fish and Wildlife Service.

STREET AND ADDRESS INFORMATION

© 2010 Tele Atlas North America, Inc. All rights reserved. This material is proprietary and the subject of copyright protection and other intellectual property rights owned by or licensed to Tele Atlas North America, Inc. The use of this material is subject to the terms of a license agreement. You will be held liable for any unauthorized copying or disclosure of this material.

Redlands AA

Redlands AA

San Bernardino, CA 92401

Inquiry Number: 2829257.3

August 03, 2010

The EDR Aerial Photo Decade Package

EDR® Environmental Data Resources Inc

440 Wheelers Farms Road
Milford, CT 06461
800.352.0050
www.edrnet.com

EDR Aerial Photo Decade Package

Environmental Data Resources, Inc. (EDR) Aerial Photo Decade Package is a screening tool designed to assist environmental professionals in evaluating potential liability on a target property resulting from past activities. EDR's professional researchers provide digitally reproduced historical aerial photographs, and when available, provide one photo per decade.

When delivered electronically by EDR, the aerial photo images included with this report are for ONE TIME USE ONLY. Further reproduction of these aerial photo images is prohibited without permission from EDR. For more information contact your EDR Account Executive.

Thank you for your business.
Please contact EDR at 1-800-352-0050
with any questions or comments.

Disclaimer - Copyright and Trademark Notice

This Report contains certain information obtained from a variety of public and other sources reasonably available to Environmental Data Resources, Inc. It cannot be concluded from this Report that coverage information for the target and surrounding properties does not exist from other sources. **NO WARRANTY EXPRESSED OR IMPLIED, IS MADE WHATSOEVER IN CONNECTION WITH THIS REPORT. ENVIRONMENTAL DATA RESOURCES, INC. SPECIFICALLY DISCLAIMS THE MAKING OF ANY SUCH WARRANTIES, INCLUDING WITHOUT LIMITATION, MERCHANTABILITY OR FITNESS FOR A PARTICULAR USE OR PURPOSE. ALL RISK IS ASSUMED BY THE USER. IN NO EVENT SHALL ENVIRONMENTAL DATA RESOURCES, INC. BE LIABLE TO ANYONE, WHETHER ARISING OUT OF ERRORS OR OMISSIONS, NEGLIGENCE, ACCIDENT OR ANY OTHER CAUSE, FOR ANY LOSS OF DAMAGE, INCLUDING, WITHOUT LIMITATION, SPECIAL, INCIDENTAL, CONSEQUENTIAL, OR EXEMPLARY DAMAGES. ANY LIABILITY ON THE PART OF ENVIRONMENTAL DATA RESOURCES, INC. IS STRICTLY LIMITED TO A REFUND OF THE AMOUNT PAID FOR THIS REPORT.** Purchaser accepts this Report AS IS. Any analyses, estimates, ratings, environmental risk levels or risk codes provided in this Report are provided for illustrative purposes only, and are not intended to provide, nor should they be interpreted as providing any facts regarding, or prediction or forecast of, any environmental risk for any property. Only a Phase I Environmental Site Assessment performed by an environmental professional can provide information regarding the environmental risk for any property. Additionally, the information provided in this Report is not to be construed as legal advice.

Copyright 2010 by Environmental Data Resources, Inc. All rights reserved. Reproduction in any media or format, in whole or in part, of any report or map of Environmental Data Resources, Inc., or its affiliates, is prohibited without prior written permission.

EDR and its logos (including Sanborn and Sanborn Map) are trademarks of Environmental Data Resources, Inc. or its affiliates. All other trademarks used herein are the property of their respective owners.

Date EDR Searched Historical Sources:

Aerial Photography August 03, 2010

Target Property:

Redlands AA

San Bernardino, CA 92401

Year	***Scale***	***Details***	***Source***
1930	Aerial Photograph. Scale: 1"=1000'	Flight Year: 1930	Fairchild
1930	Aerial Photograph. Scale: 1"=1000'	Flight Year: 1930	Fairchild
1930	Aerial Photograph. Scale: 1"=1000'	Flight Year: 1930	Fairchild
1930	Aerial Photograph. Scale: 1"=1000'	Flight Year: 1930	Fairchild
1930	Aerial Photograph. Scale: 1"=1000'	Flight Year: 1930	Fairchild
1930	Aerial Photograph. Scale: 1"=1000'	Flight Year: 1930	Fairchild
1938	Aerial Photograph. Scale: 1"=1000'	Flight Year: 1938	Laval
1938	Aerial Photograph. Scale: 1"=1000'	Flight Year: 1938	Laval
1938	Aerial Photograph. Scale: 1"=1000'	Flight Year: 1938	Laval
1938	Aerial Photograph. Scale: 1"=1000'	Flight Year: 1938	Laval
1938	Aerial Photograph. Scale: 1"=1000'	Flight Year: 1938	Laval
1953	Aerial Photograph. Scale: 1"=1000'	Flight Year: 1953	Southwestern
1953	Aerial Photograph. Scale: 1"=1000'	Flight Year: 1953	Southwestern
1953	Aerial Photograph. Scale: 1"=1000'	Flight Year: 1953	Southwestern
1953	Aerial Photograph. Scale: 1"=1000'	Flight Year: 1953	Southwestern
1953	Aerial Photograph. Scale: 1"=1000'	Flight Year: 1953	Southwestern
1966	Aerial Photograph. Scale: 1"=1000'	Flight Year: 1966	Universe
1966	Aerial Photograph. Scale: 1"=1000'	Flight Year: 1966	Universe
1966	Aerial Photograph. Scale: 1"=1000'	Flight Year: 1966	Universe

Year	*Scale*	*Details*	*Source*
1966	Aerial Photograph. Scale: 1"=1000'	Flight Year: 1966	Universe
1966	Aerial Photograph. Scale: 1"=1000'	Flight Year: 1966	Universe
1977	Aerial Photograph. Scale: 1"=1000'	Flight Year: 1977	Teledyne
1977	Aerial Photograph. Scale: 1"=1000'	Flight Year: 1977	Teledyne
1977	Aerial Photograph. Scale: 1"=1000'	Flight Year: 1977	Teledyne
1977	Aerial Photograph. Scale: 1"=1000'	Flight Year: 1977	Teledyne
1977	Aerial Photograph. Scale: 1"=1000'	Flight Year: 1977	Teledyne
1989	Aerial Photograph. Scale: 1"=1000'	Flight Year: 1989	USGS
1989	Aerial Photograph. Scale: 1"=1000'	Flight Year: 1989	USGS
1989	Aerial Photograph. Scale: 1"=1000'	Flight Year: 1989	USGS
1989	Aerial Photograph. Scale: 1"=1000'	Flight Year: 1989	USGS
1989	Aerial Photograph. Scale: 1"=1000'	Flight Year: 1989	USGS
1994	Aerial Photograph. Scale: 1"=1000'	Flight Year: 1994	USGS
1994	Aerial Photograph. Scale: 1"=1000'	Flight Year: 1994	USGS
1994	Aerial Photograph. Scale: 1"=1000'	Flight Year: 1994	USGS
1994	Aerial Photograph. Scale: 1"=1000'	Flight Year: 1994	USGS
1994	Aerial Photograph. Scale: 1"=1000'	Flight Year: 1994	USGS
2002	Aerial Photograph. Scale: 1"=1000'	Flight Year: 2002	USGS
2002	Aerial Photograph. Scale: 1"=1000'	Flight Year: 2002	USGS
2002	Aerial Photograph. Scale: 1"=1000'	Flight Year: 2002	USGS
2002	Aerial Photograph. Scale: 1"=1000'	Flight Year: 2002	USGS
2002	Aerial Photograph. Scale: 1"=1000'	Flight Year: 2002	USGS

INQUIRY #: 2829257.3
YEAR: 1930
= 1000'
N

INQUIRY #: 2829257.3

YEAR: 1930

= 1000'

N


INQUIRY #: 2829257.3
YEAR: 1930
= 1000'
N

INQUIRY #: 2829257.3
YEAR: 1930
= 1000'
N

INQUIRY #: 2829257.3

YEAR: 1930

= 1000'

N


INQUIRY #: 2829257.3
YEAR: 1930
= 1000'
N

INQUIRY #: 2829257.3

YEAR: 1938

= 1000'

N

INQUIRY #: 2829257.3
YEAR: 1938
= 1000'
N

INQUIRY #: 2829257.3
YEAR: 1938
= 1000'
N



INQUIRY #: 2829257.3

YEAR: 1938

= 1000'

N


INQUIRY #: 2829257.3
YEAR: 1938
= 1000'
N



INQUIRY #: 2829257.3

YEAR: 1953

= 1000'

N



INQUIRY #: 2829257.3

YEAR: 1953

= 1000'

N

INQUIRY #: 2829257.3
YEAR: 1953
= 1000'
N



INQUIRY #: 2829257.3

YEAR: 1953

= 1000'

N


INQUIRY #: 2829257.3
YEAR: 1953
= 1000'
N

INQUIRY #: 2829257.3

YEAR: 1966

= 1000'

N



INQUIRY #: 2829257.3

YEAR: 1966

= 1000'

N

INQUIRY #: 2829257.3

YEAR: 1966

= 1000'

N

INQUIRY #: 2829257.3
YEAR: 1966
= 1000'
N

INQUIRY #: 2829257.3
YEAR: 1966
= 1000'
N

INQUIRY #: 2829257.3

YEAR: 1977

= 1000'

N

INQUIRY #: 2829257.3
YEAR: 1977
= 1000'
N

INQUIRY #: 2829257.3
YEAR: 1977
= 1000'
N

INQUIRY #: 2829257.3

YEAR: 1977

= 1000'

N

INQUIRY #: 2829257.3
YEAR: 1977
= 1000'
N

INQUIRY #: 2829257.3

YEAR: 1989

= 1000'

N

INQUIRY #: 2829257.3

YEAR: 1989

= 1000'

N

INQUIRY #: 2829257.3
YEAR: 1989
= 1000'
N

INQUIRY #: 2829257.3
YEAR: 1989
= 1000'
N

INQUIRY #: 2829257.3
YEAR: 1989
= 1000'
N

INQUIRY #: 2829257.3

YEAR: 1994

= 1000'

N

INQUIRY #: 2829257.3

YEAR: 1994

= 1000'

N

INQUIRY #: 2829257.3

YEAR: 1994

= 1000'

N

INQUIRY #: 2829257.3
YEAR: 1994
= 1000'
N

INQUIRY #: 2829257.3
YEAR: 1994
= 1000'
N

INQUIRY #: 2829257.3

YEAR: 2002

= 1000'

N

INQUIRY #: 2829257.3

YEAR: 2002

= 1000'

N

INQUIRY #: 2829257.3

YEAR: 2002

= 1000'

N

INQUIRY #: 2829257.3
YEAR: 2002
= 1000'
N

INQUIRY #: 2829257.3
YEAR: 2002
= 1000'
N

Redlands AA

Redlands AA

San Bernardino, CA 92401

Inquiry Number: 2834022.1

August 04, 2010

Certified Sanborn® Map Report

EDR® Environmental Data Resources Inc

440 Wheelers Farms Road
Milford, CT 06461
800.352.0050
www.edrnet.com

Certified Sanborn® Map Report

8/04/10

Site Name:
Redlands AA
Redlands AA
San Bernardino, CA 92401

Client Name:
HDR
3200 East Camelback Road
Phoenix, AZ 85018

EDR Inquiry # 2834022.1

Contact: Colleen Murray

EDR® Environmental Data Resources Inc

The complete Sanborn Library collection has been searched by EDR, and fire insurance maps covering the target property location provided by HDR were identified for the years listed below (selected maps only*). The certified Sanborn Library search results in this report can be authenticated by visiting www.edrnet.com/sanborn and entering the certification number. Only Environmental Data Resources Inc. (EDR) is authorized to grant rights for commercial reproduction of maps by Sanborn Library LLC, the copyright holder for the collection.

Certified Sanborn Results:

Site Name: Redlands AA
Address: Redlands AA
City, State, Zip: San Bernardino, CA 92401
Cross Street:
P.O. # NA
Project: NA043140184 109
Certification # F137-46C1-BC26

* Environmental Data Resources, Inc. has been instructed by HDR to print ONLY the Sanborn Maps for the years listed below:

1915 (8)
1900 (6)
1892 (4)

Total Maps: 18

Sanborn® Library search results
Certification # F137-46C1-BC26

The Sanborn Library includes more than 1.2 million Sanborn fire insurance maps, which track historical property usage in approximately 12,000 American cities and towns. Collections searched:

- ✔ Library of Congress
- ✔ University Publications of America
- ✔ EDR Private Collection

The Sanborn Library LLC Since 1866™

Limited Permission To Make Copies

HDR (the client) is permitted to make up to THREE photocopies of this Sanborn Map transmittal and each fire insurance map accompanying this report solely for the limited use of its customer. No one other than the client is authorized to make copies. Upon request made directly to an EDR Account Executive, the client may be permitted to make a limited number of additional photocopies. This permission is conditioned upon compliance by the client, its customer and their agents with EDR's copyright policy; a copy of which is available upon request.

Disclaimer - Copyright and Trademark notice

This Report contains certain information obtained from a variety of public and other sources reasonably available to Environmental Data Resources, Inc. It cannot be concluded from this Report that coverage information for the target and surrounding properties does not exist from other sources. NO WARRANTY EXPRESSED OR IMPLIED, IS MADE WHATSOEVER IN CONNECTION WITH THIS REPORT. ENVIRONMENTAL DATA RESOURCES, INC. SPECIFICALLY DISCLAIMS THE MAKING OF ANY SUCH WARRANTIES, INCLUDING WITHOUT LIMITATION, MERCHANTABILITY OR FITNESS FOR A PARTICULAR USE OR PURPOSE. ALL RISK IS ASSUMED BY THE USER. IN NO EVENT SHALL ENVIRONMENTAL DATA RESOURCES, INC. BE LIABLE TO ANYONE, WHETHER ARISING OUT OF ERRORS OR OMISSIONS, NEGLIGENCE, ACCIDENT OR ANY OTHER CAUSE, FOR ANY LOSS OF DAMAGE, INCLUDING, WITHOUT LIMITATION, SPECIAL, INCIDENTAL CONSEQUENTIAL, OR EXEMPLARY DAMAGES. ANY LIABILITY ON THE PART OF ENVIRONMENTAL DATA RESOURCES, INC. IS STRICTLY LIMITED TO A REFUND OF THE AMOUNT PAID FOR THIS REPORT. Purchaser accepts this Report "AS IS". Any analyses, estimates, ratings, environmental risk levels or risk codes provided in this Report are provided for illustrative purposes only, and are not intended to provide, nor should they be interpreted as providing any facts regarding, or prediction or forecast of, any environmental risk for any property. Only a Phase I Environmental Site Assessment performed by an environmental professional can provide information regarding the environmental risk for any property. Additionally, the information provided in this Report is not to be construed as legal advice.

Copyright 2010 by Environmental Data Resources, Inc. All rights reserved. Reproduction in any media or format, in whole or in part, of any report or map of Environmental Data Resources, Inc., or its affiliates, is prohibited without prior written permission.

EDR and its logos (including Sanborn and Sanborn Map) are trademarks of Environmental Data Resources, Inc. or its affiliates. All other trademarks used herein are the property of their respective owners.

1915 Certified Sanborn Map

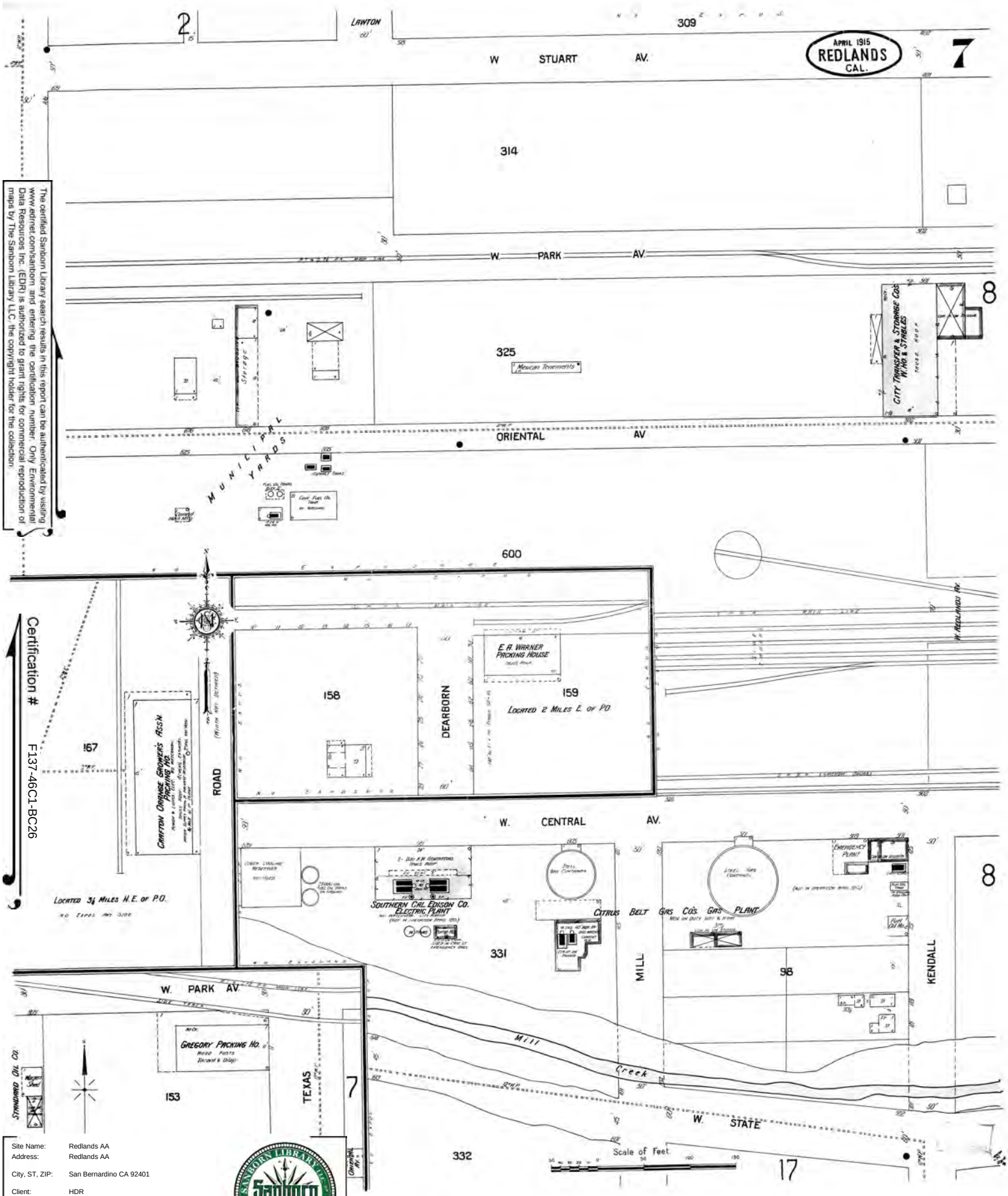

The certified Sanborn Library search results in this report can be authenticated by visiting www.edrnet.com/sanborn and entering the certification number. Only Environmental Data Resources Inc. (EDR) is authorized to grant rights for commercial reproduction of maps by The Sanborn Library LLC, the copyright holder for the collection.

Certification # F137-46C1-BC26

Site Name:	Redlands AA
Address:	Redlands AA
City, ST, ZIP:	San Bernardino CA 92401
Client:	HDR
EDR Inquiry:	2834022.1
Order Date:	8/4/2010 5:19:44 PM
Certification #	F137-46C1-BC26

Copyright: 1915

1915 Certified Sanborn Map

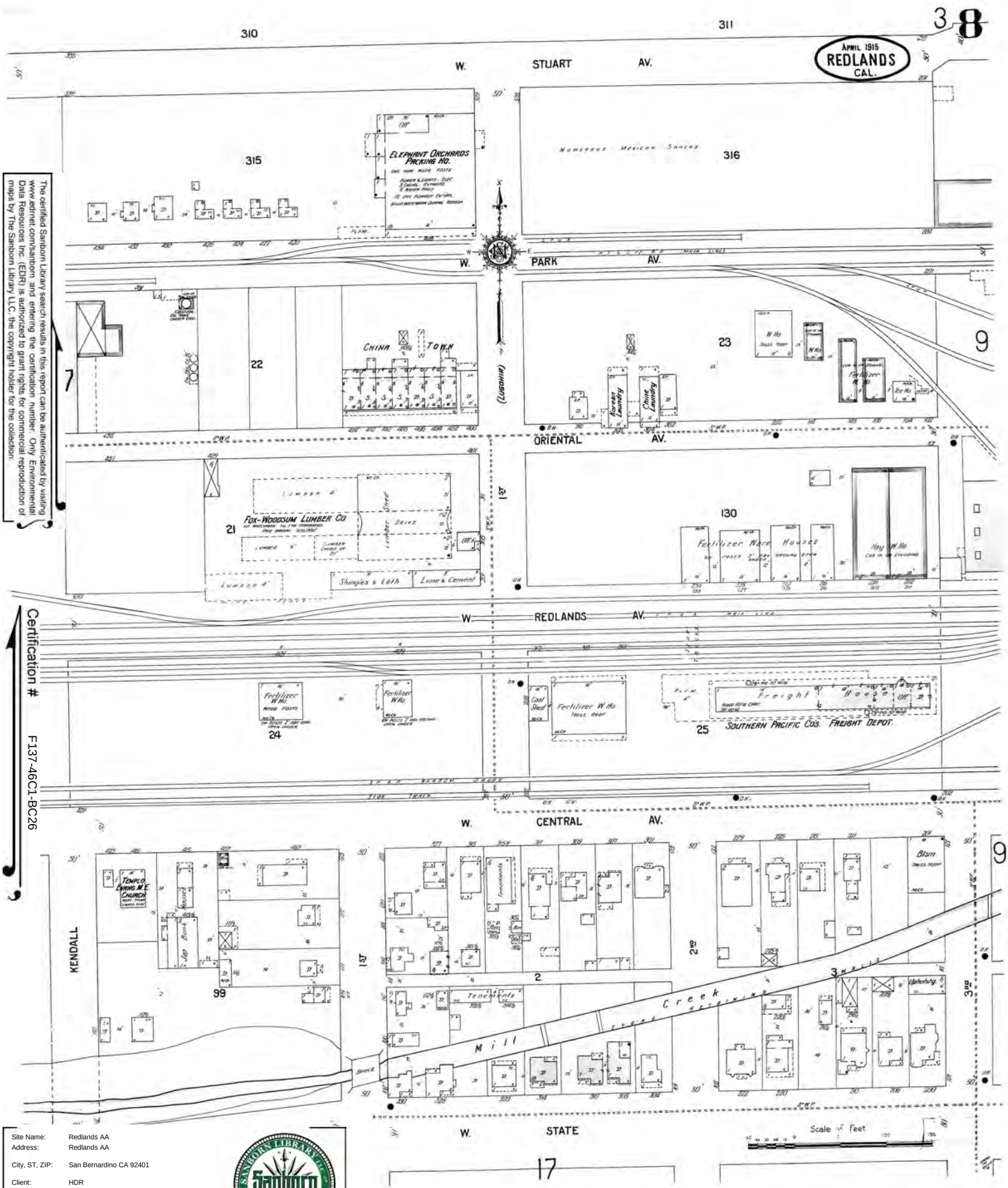

The certified Sanborn Library search results in this report can be authenticated by visiting www.edrnet.com/sanborn and entering the certification number. Only Environmental Data Resources Inc. (EDR) is authorized to grant rights for commercial reproduction of maps by The Sanborn Library LLC, the copyright holder for the collection.

Certification # F137-46C1-BC26

Site Name:	Redlands AA
Address:	Redlands AA
City, ST, ZIP:	San Bernardino CA 92401
Client:	HDR
EDR Inquiry:	2834022.1
Order Date:	8/4/2010 5:19:44 PM
Certification #	F137-46C1-BC26
Copyright:	1915

1915 Certified Sanborn Map

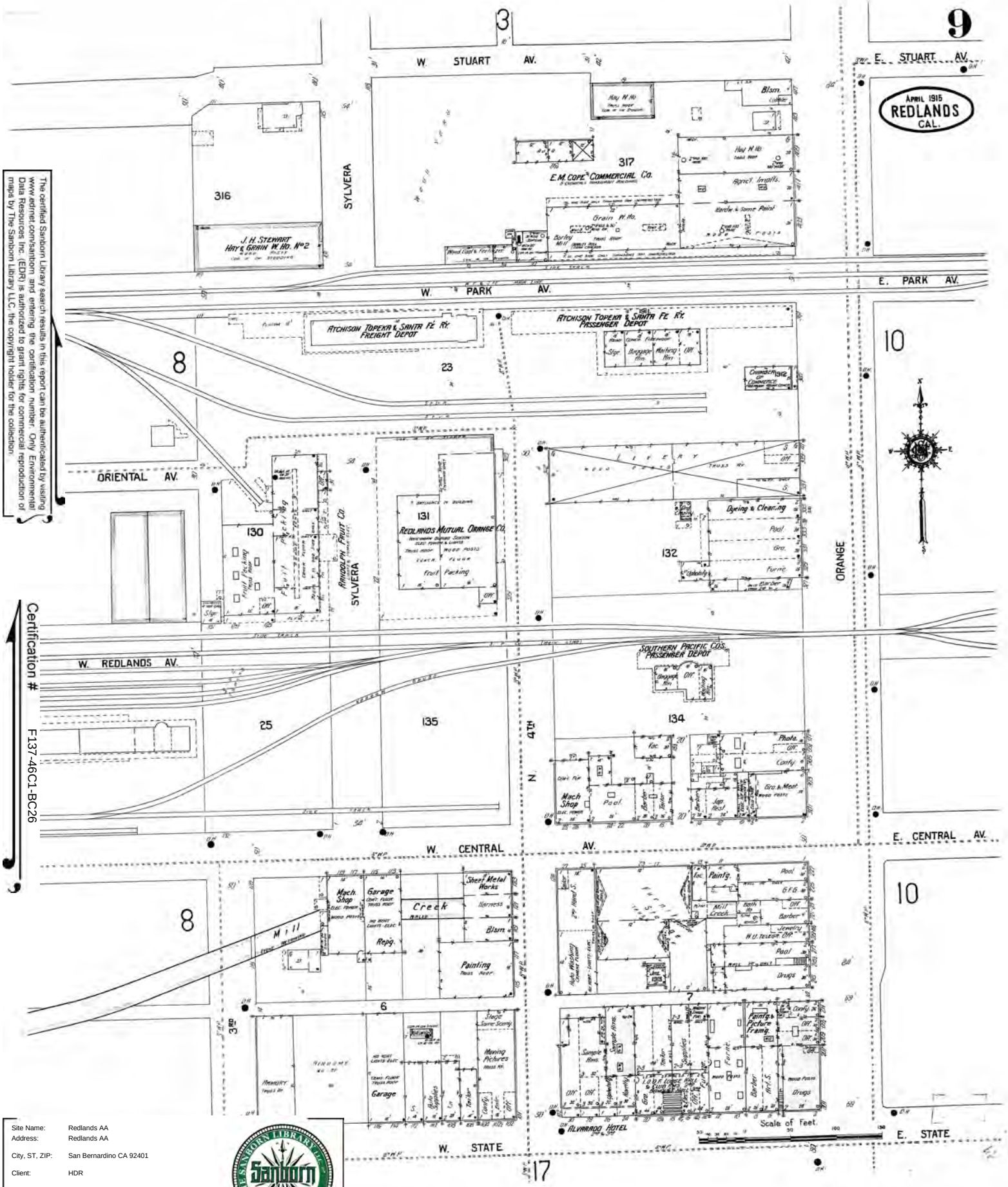

The certified Sanborn Library search results in this report can be authenticated by visiting www.edrnet.com/sanborn and entering the certification number. Only Environmental Data Resources Inc. (EDR) is authorized to grant rights for commercial reproduction of maps by The Sanborn Library LLC, the copyright holder for the collection.

Certification # F137-46C1-BC26

Site Name:	Redlands AA
Address:	Redlands AA
City, ST, ZIP:	San Bernardino CA 92401
Client:	HDR
EDR Inquiry:	2834022.1
Order Date:	8/4/2010 5:19:44 PM
Certification #	F137-46C1-BC26

Copyright: 1915

1915 Certified Sanborn Map

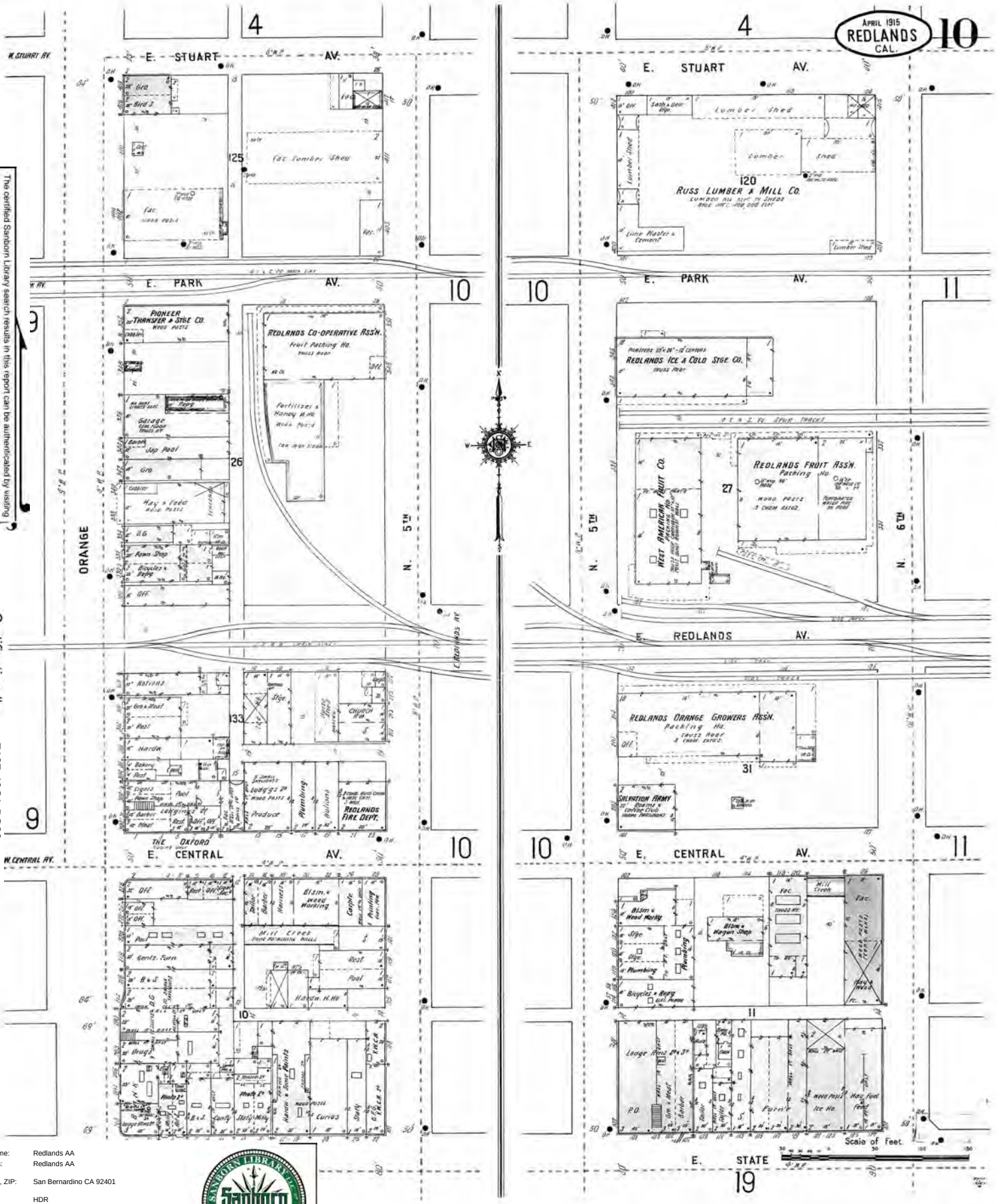

The certified Sanborn Library search results in this report can be authenticated by visiting www.edrnet.com/sanborn and entering the certification number. Only Environmental Data Resources Inc. (EDR) is authorized to grant rights for commercial reproduction of maps by The Sanborn Library LLC, the copyright holder for the collection.

Certification # F137-46C1-BC26

Site Name:	Redlands AA
Address:	Redlands AA
City, ST, ZIP:	San Bernardino CA 92401
Client:	HDR
EDR Inquiry:	2834022.1
Order Date:	8/4/2010 5:19:44 PM
Certification #	F137-46C1-BC26

Copyright: 1915

1915 Certified Sanborn Map

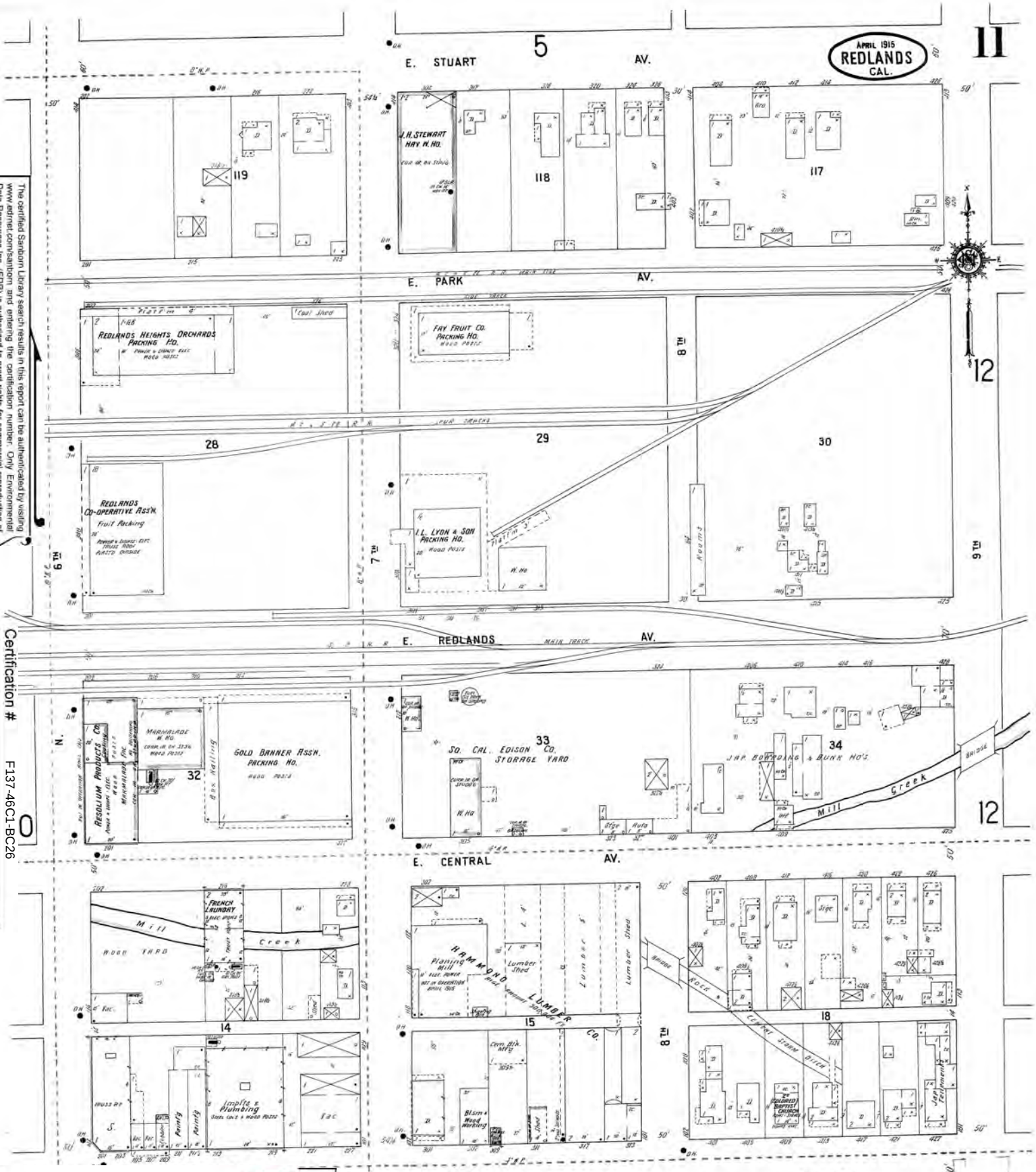

The certified Sanborn Library search results in this report can be authenticated by visiting www.edrnet.com/sanborn and entering the certification number. Only Environmental Data Resources Inc. (EDR) is authorized to grant rights for commercial reproduction of maps by The Sanborn Library LLC, the copyright holder for the collection.

Certification # F137-46C1-BC26

Site Name:	Redlands AA
Address:	Redlands AA
City, ST, ZIP:	San Bernardino CA 92401
Client:	HDR
EDR Inquiry:	2834022.1
Order Date:	8/4/2010 5:19:44 PM
Certification #	F137-46C1-BC26

Copyright: 1915

1915 Certified Sanborn Map

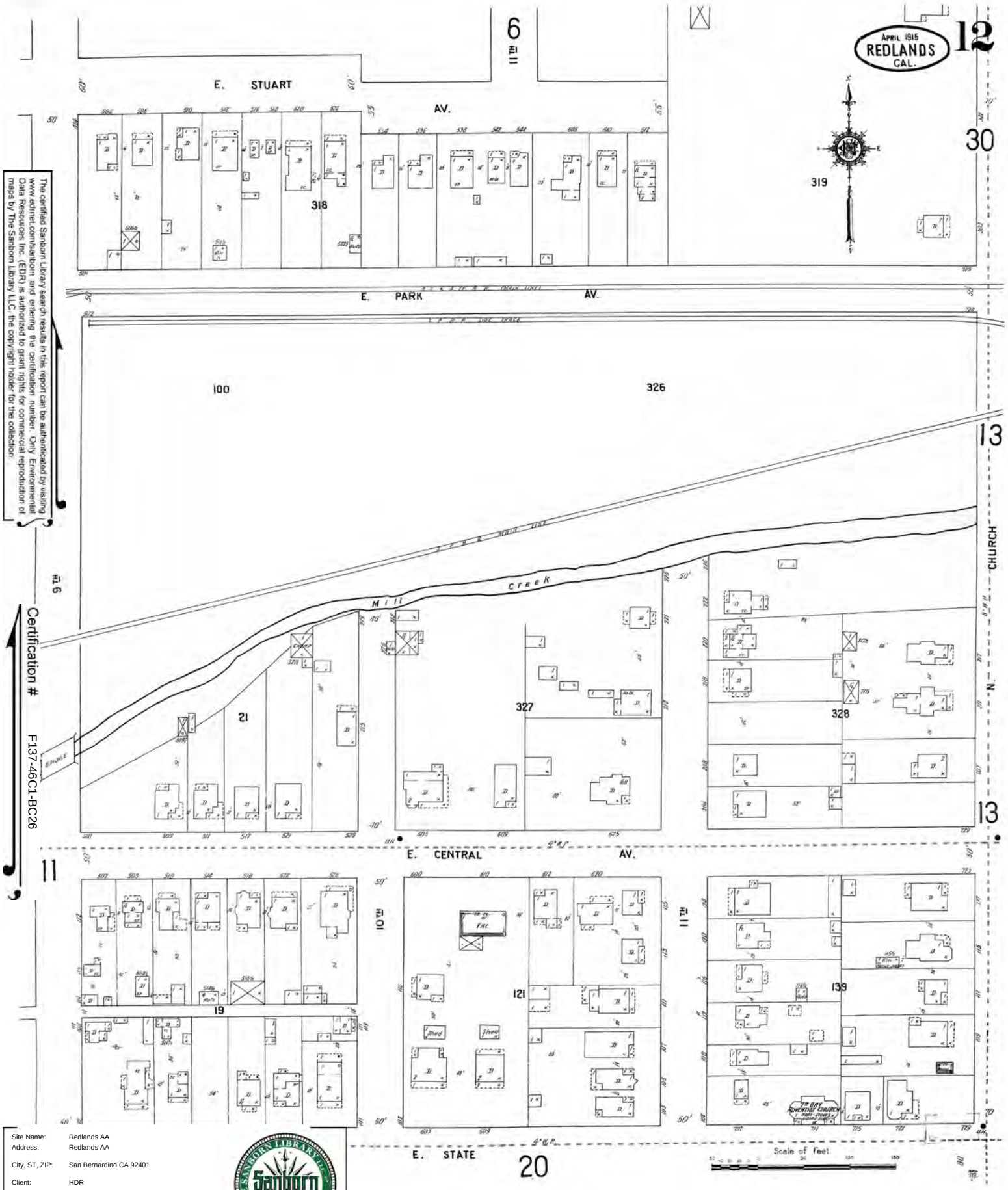

The certified Sanborn Library search results in this report can be authenticated by visiting www.edrnet.com/sanborn and entering the certification number. Only Environmental Data Resources Inc. (EDR) is authorized to grant rights for commercial reproduction of maps by The Sanborn Library LLC, the copyright holder for the collection.

Certification # F137-46C1-BC26

Site Name:	Redlands AA
Address:	Redlands AA
City, ST, ZIP:	San Bernardino CA 92401
Client:	HDR
EDR Inquiry:	2834022.1
Order Date:	8/4/2010 5:19:44 PM
Certification #	F137-46C1-BC26

Copyright: 1915

1915 Certified Sanborn Map

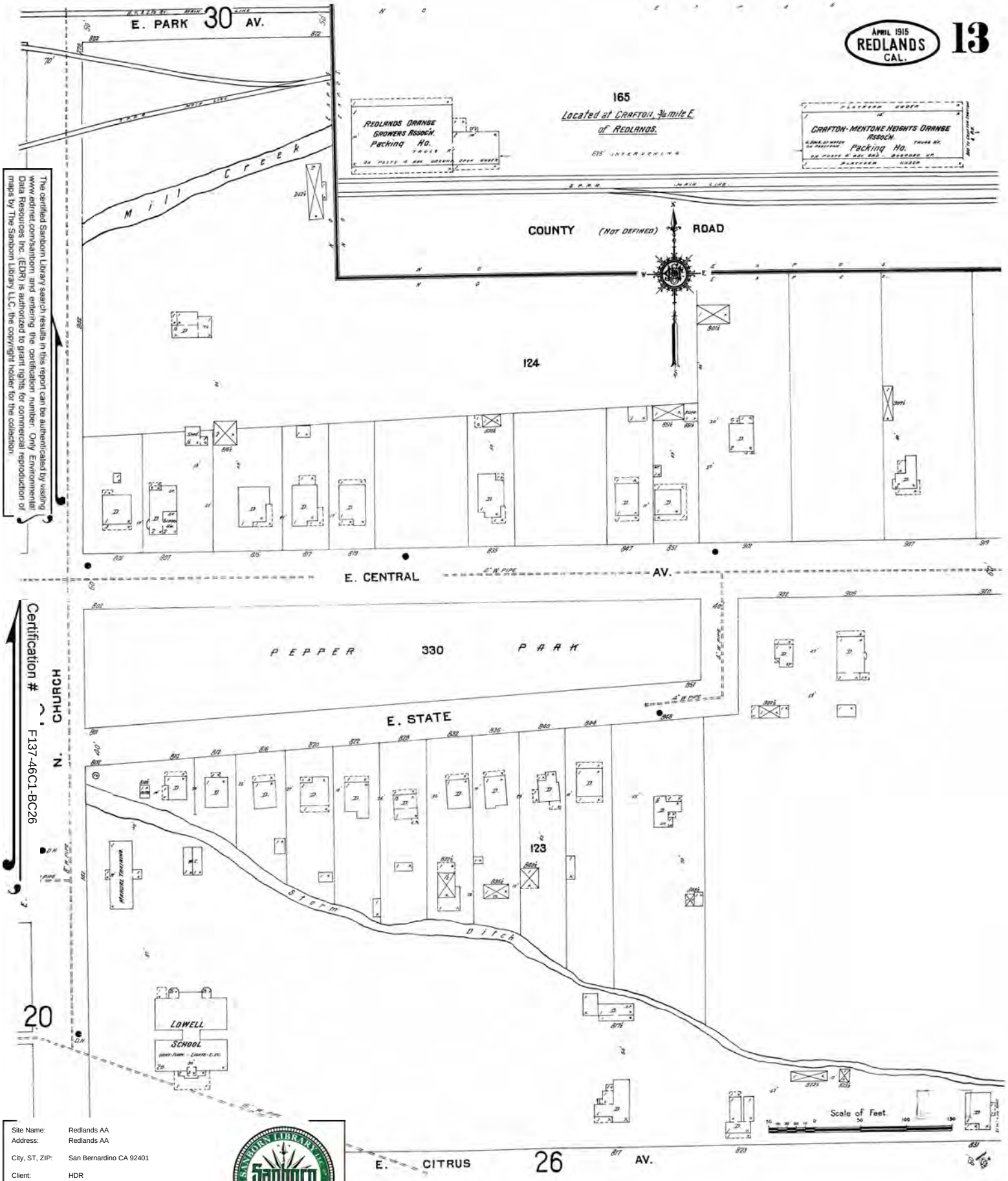

The certified Sanborn Library search results in this report can be authenticated by visiting www.edrnet.com/sanborn and entering the certification number. Only Environmental Data Resources Inc. (EDR) is authorized to grant rights for commercial reproduction of maps by The Sanborn Library LLC, the copyright holder for the collection.

Certification # F137-46C1-BC26

Site Name:	Redlands AA
Address:	Redlands AA
City, ST, ZIP:	San Bernardino CA 92401
Client:	HDR
EDR Inquiry:	2834022.1
Order Date:	8/4/2010 5:19:44 PM
Certification #	F137-46C1-BC26

Copyright: 1915

1915 Certified Sanborn Map

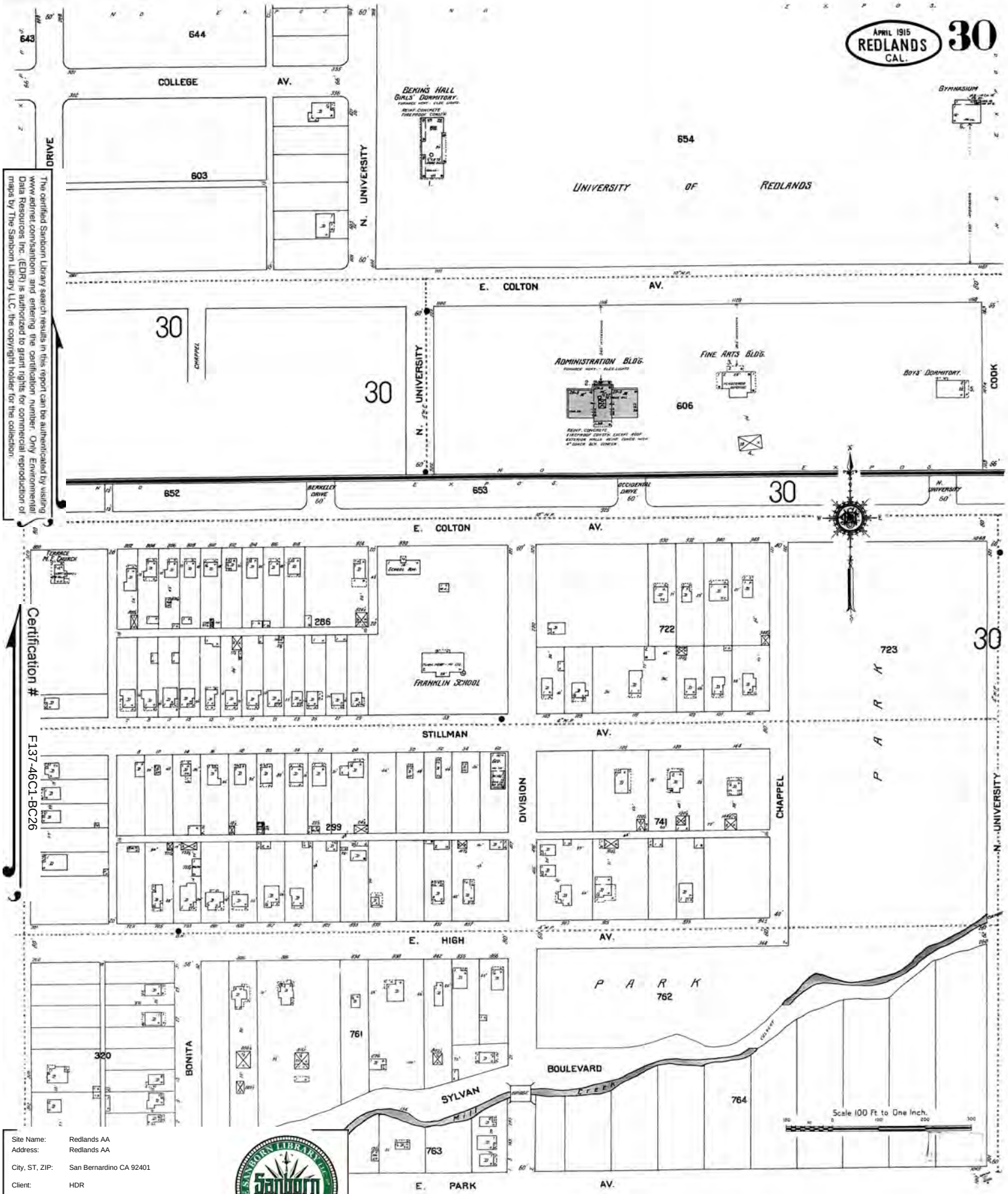

The certified Sanborn Library search results in this report can be authenticated by visiting www.edrnet.com/sanborn and entering the certification number. Only Environmental Data Resources Inc. (EDR) is authorized to grant rights for commercial reproduction of maps by The Sanborn Library LLC, the copyright holder for the collection.

Certification # F137-46C1-BC26

Site Name:	Redlands AA
Address:	Redlands AA
City, ST, ZIP:	San Bernardino CA 92401
Client:	HDR
EDR Inquiry:	2834022.1
Order Date:	8/4/2010 5:19:44 PM
Certification #	F137-46C1-BC26

Copyright: 1915

1900 Certified Sanborn Map

Site Name: Redlands AA
Address: Redlands AA
City, ST, ZIP: San Bernardino CA 92401
Client: HDR
EDR Inquiry: 2834022.1
Order Date: 8/4/2010 5:19:44 PM
Certification # F137-46C1-BC26
Copyright: 1900

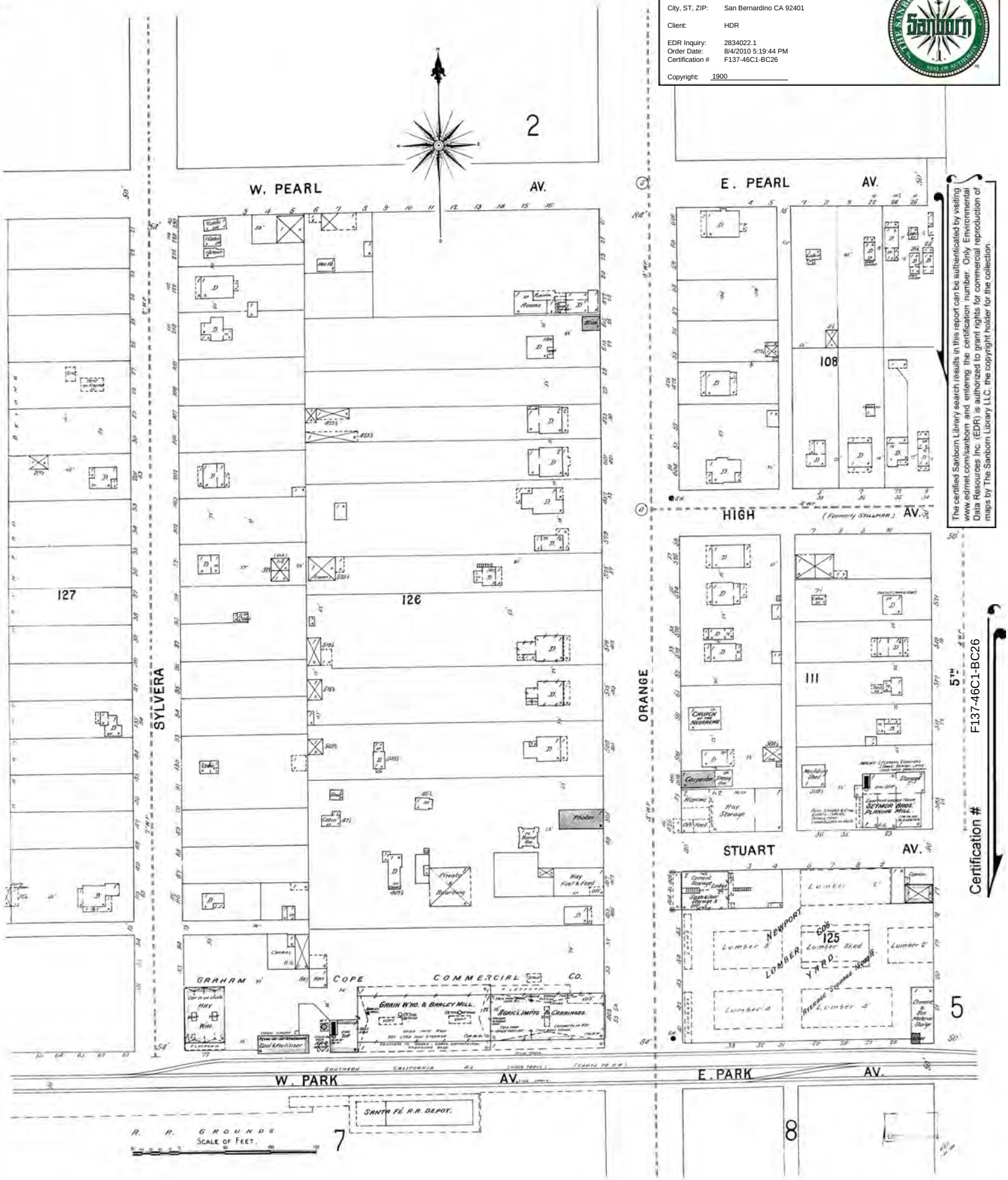

The certified Sanborn Library search results in this report can be authenticated by visiting www.edrnet.com/sanborn and entering the certification number. Only Environmental Data Resources Inc. (EDR) is authorized to grant rights for commercial reproduction of maps by The Sanborn Library LLC, the copyright holder for the collection.

Certification # F137-46C1-BC26

1900 Certified Sanborn Map

Site Name: Redlands AA
Address: Redlands AA

City, ST, ZIP: San Bernardino CA 92401

Client: HDR

EDR Inquiry: 2834022.1
Order Date: 8/4/2010 5:19:44 PM
Certification # F137-46C1-BC26

Copyright: 1900

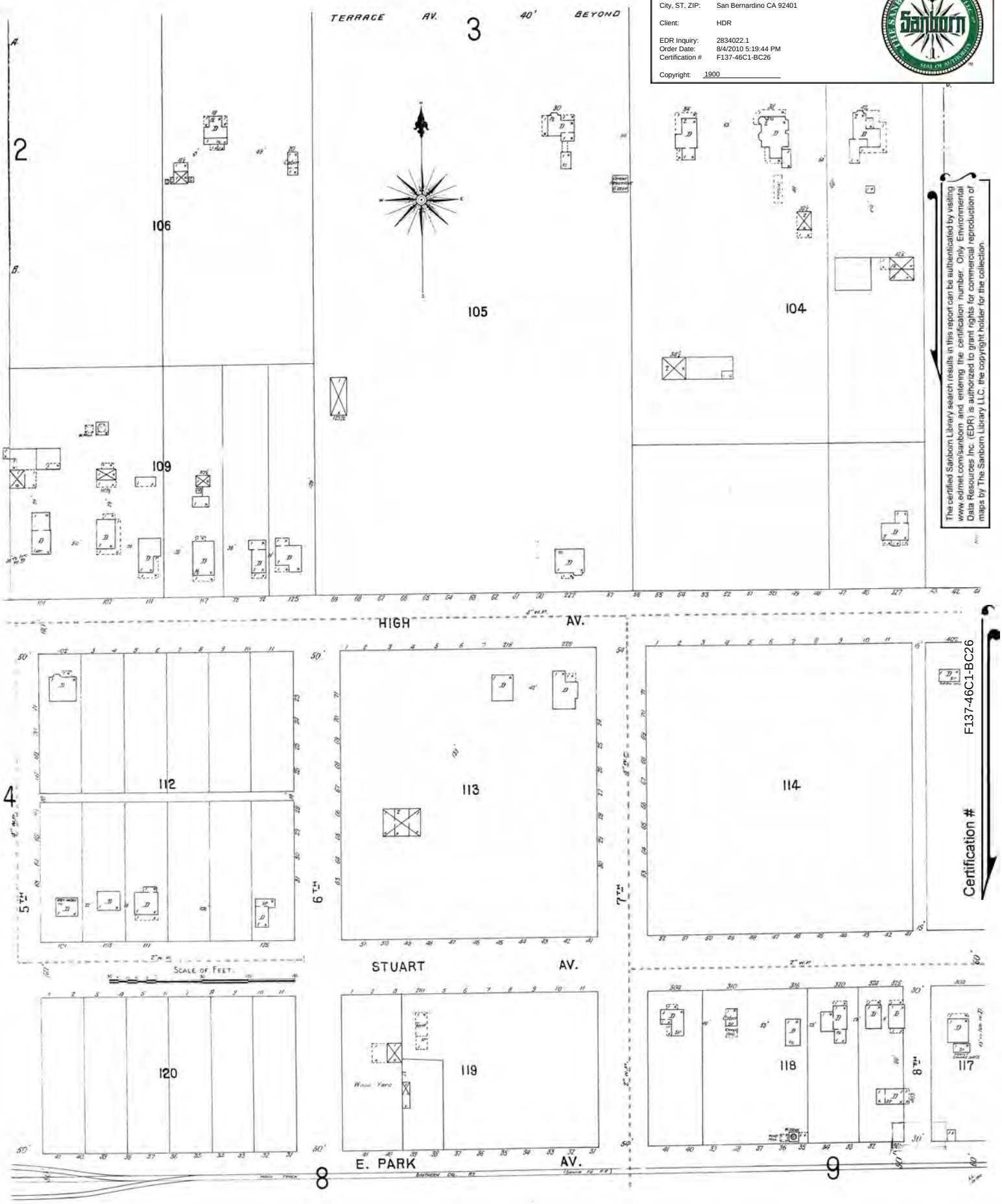

The certified Sanborn Library search results in this report can be authenticated by visiting www.edrnet.com/sanborn and entering the certification number. Only Environmental Data Resources Inc. (EDR) is authorized to grant rights for commercial reproduction of maps by The Sanborn Library LLC, the copyright holder for the collection.

Certification # F137-46C1-BC26

1900 Certified Sanborn Map

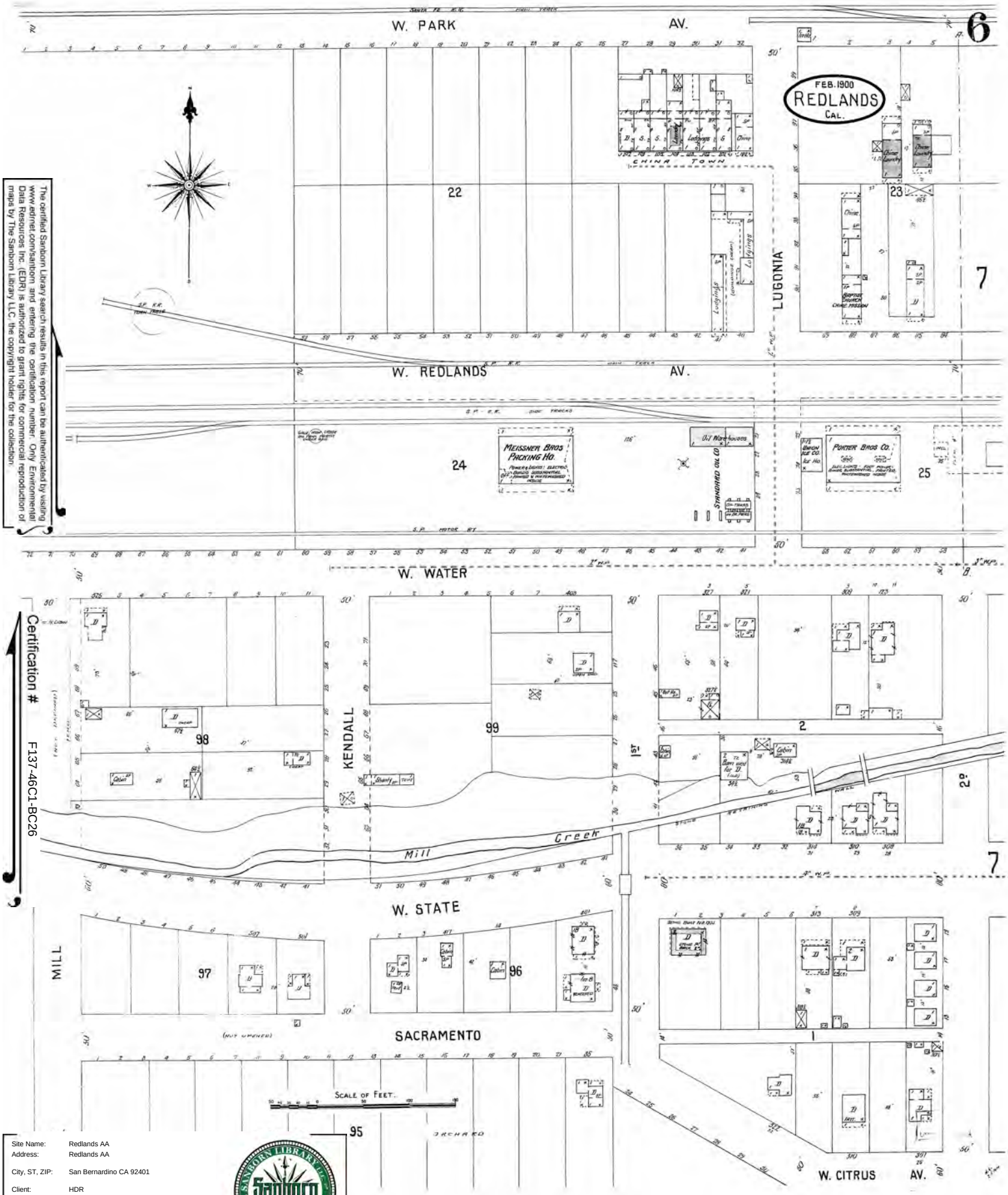

The certified Sanborn Library search results in this report can be authenticated by visiting www.edrnet.com/sanborn and entering the certification number. Only Environmental Data Resources Inc. (EDR) is authorized to grant rights for commercial reproduction of maps by The Sanborn Library LLC, the copyright holder for the collection.

Certification # F137-46C1-BC26

Site Name:	Redlands AA
Address:	Redlands AA
City, ST, ZIP:	San Bernardino CA 92401
Client:	HDR
EDR Inquiry:	2834022.1
Order Date:	8/4/2010 5:19:44 PM
Certification #	F137-46C1-BC26
Copyright:	1900

1900 Certified Sanborn Map

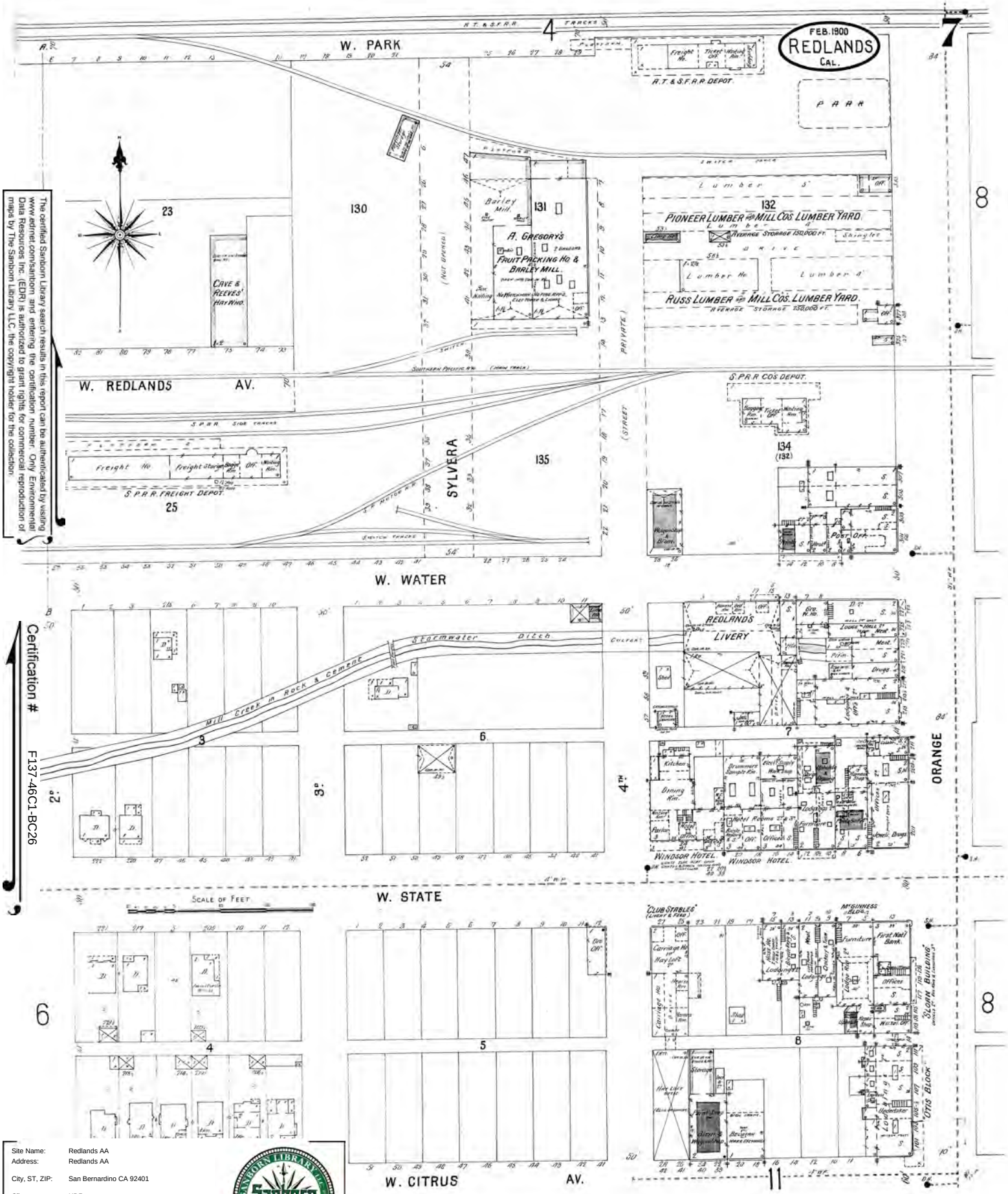

The certified Sanborn Library search results in this report can be authenticated by visiting www.edrnet.com/sanborn and entering the certification number. Only Environmental Data Resources Inc. (EDR) is authorized to grant rights for commercial reproduction of maps by The Sanborn Library LLC, the copyright holder for the collection.

Certification # F137-46C1-BC26

Site Name:	Redlands AA
Address:	Redlands AA
City, ST, ZIP:	San Bernardino CA 92401
Client:	HDR
EDR Inquiry:	2834022.1
Order Date:	8/4/2010 5:19:44 PM
Certification #	F137-46C1-BC26

Copyright: 1900

1900 Certified Sanborn Map

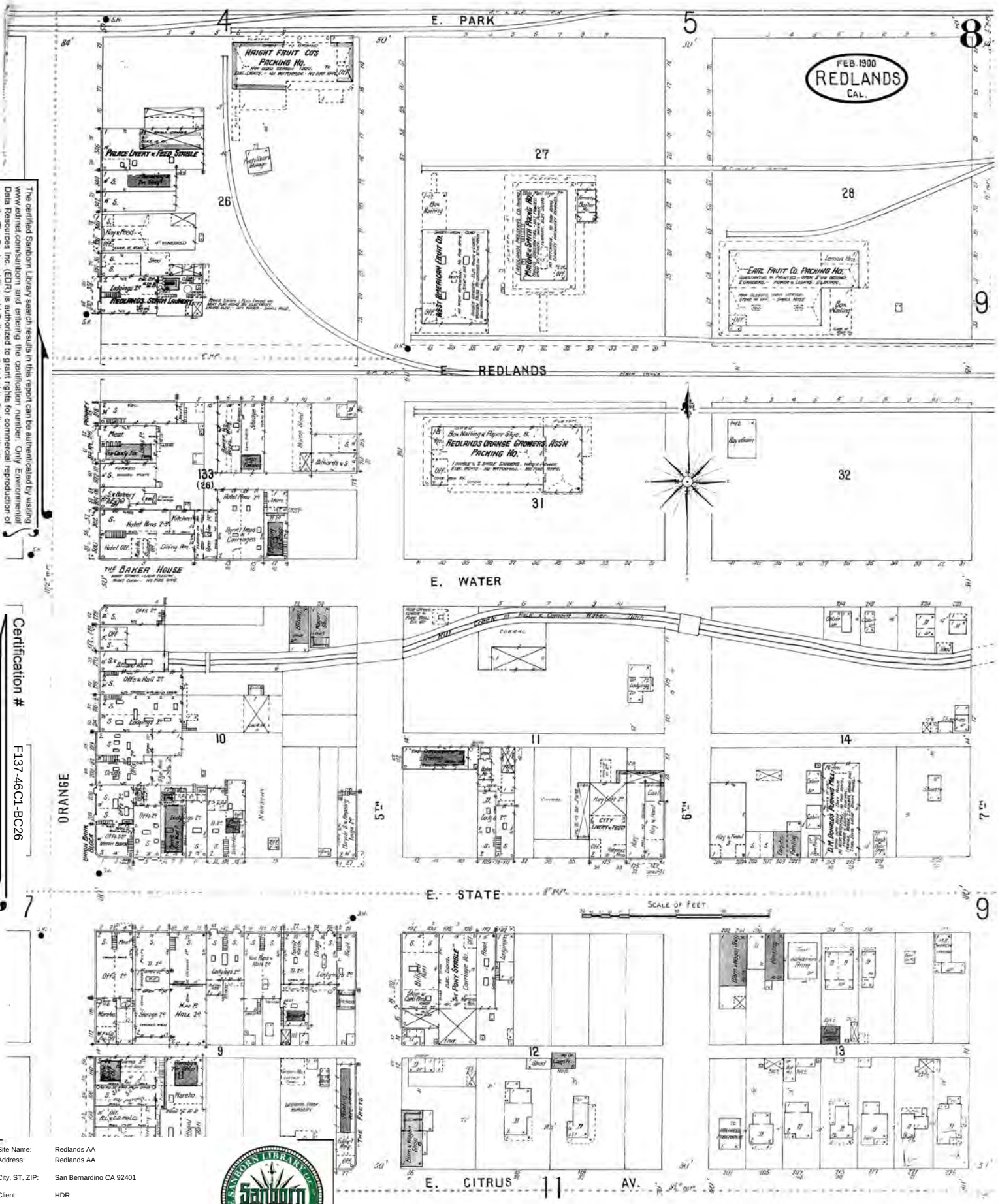

The certified Sanborn Library search results in this report can be authenticated by visiting www.edrnet.com/sanborn and entering the certification number. Only Environmental Data Resources Inc. (EDR) is authorized to grant rights for commercial reproduction of maps by The Sanborn Library LLC, the copyright holder for the collection.

Certification # F137-46C1-BC26

Site Name:	Redlands AA
Address:	Redlands AA
City, ST, ZIP:	San Bernardino CA 92401
Client:	HDR
EDR Inquiry:	2834022.1
Order Date:	8/4/2010 5:19:44 PM
Certification #	F137-46C1-BC26

Copyright: 1900

1900 Certified Sanborn Map

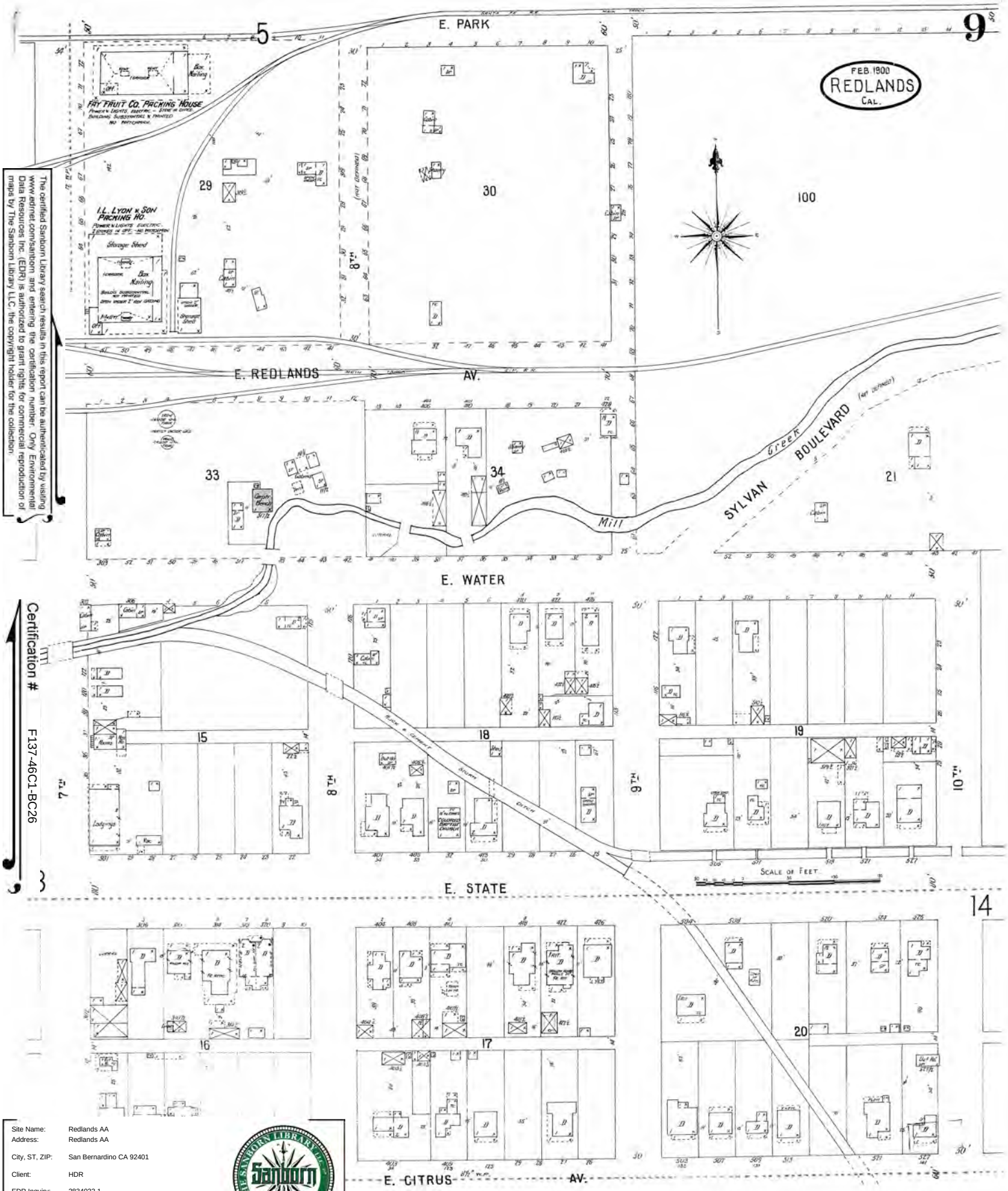

The certified Sanborn Library search results in this report can be authenticated by visiting www.edrnet.com/sanborn and entering the certification number. Only Environmental Data Resources Inc. (EDR) is authorized to grant rights for commercial reproduction of maps by The Sanborn Library LLC, the copyright holder for the collection.

Certification # F137-46C1-BC26

Site Name:	Redlands AA
Address:	Redlands AA
City, ST, ZIP:	San Bernardino CA 92401
Client:	HDR
EDR Inquiry:	2834022.1
Order Date:	8/4/2010 5:19:44 PM
Certification #	F137-46C1-BC26
Copyright:	1900

1892 Certified Sanborn Map

Site Name: Redlands AA
Address: Redlands AA
City, ST, ZIP: San Bernardino CA 92401
Client: HDR
EDR Inquiry: 2834022.1
Order Date: 8/4/2010 5:19:44 PM
Certification # F137-46C1-BC26
Copyright: 1892

The certified Sanborn Library search results in this report can be authenticated by visiting www.edrnet.com/sanborn and entering the certification number. Only Environmental Data Resources Inc. (EDR) is authorized to grant rights for commercial reproduction of maps by The Sanborn Library LLC, the copyright holder for the collection.

Certification # F137-46C1-BC26

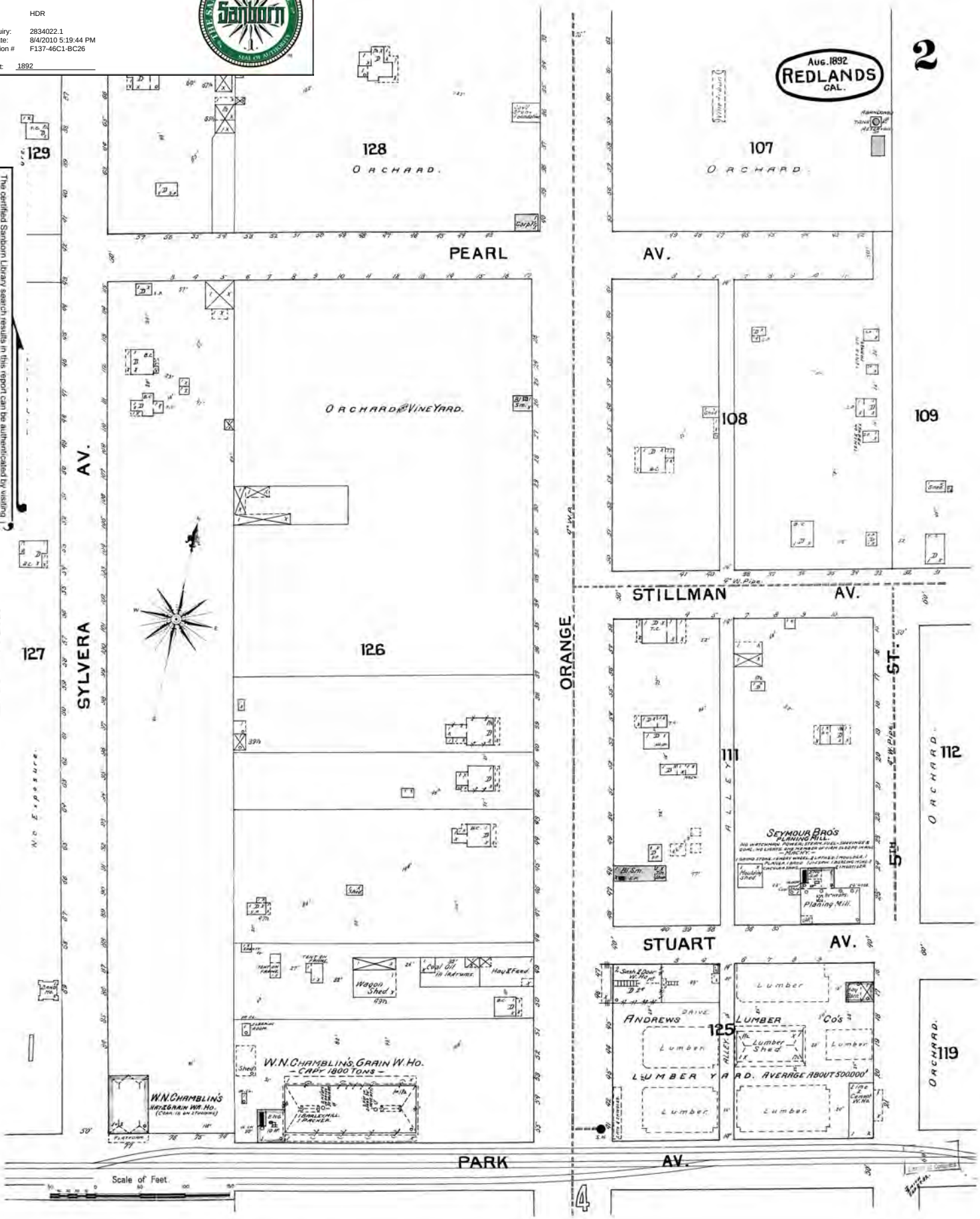

1892 Certified Sanborn Map

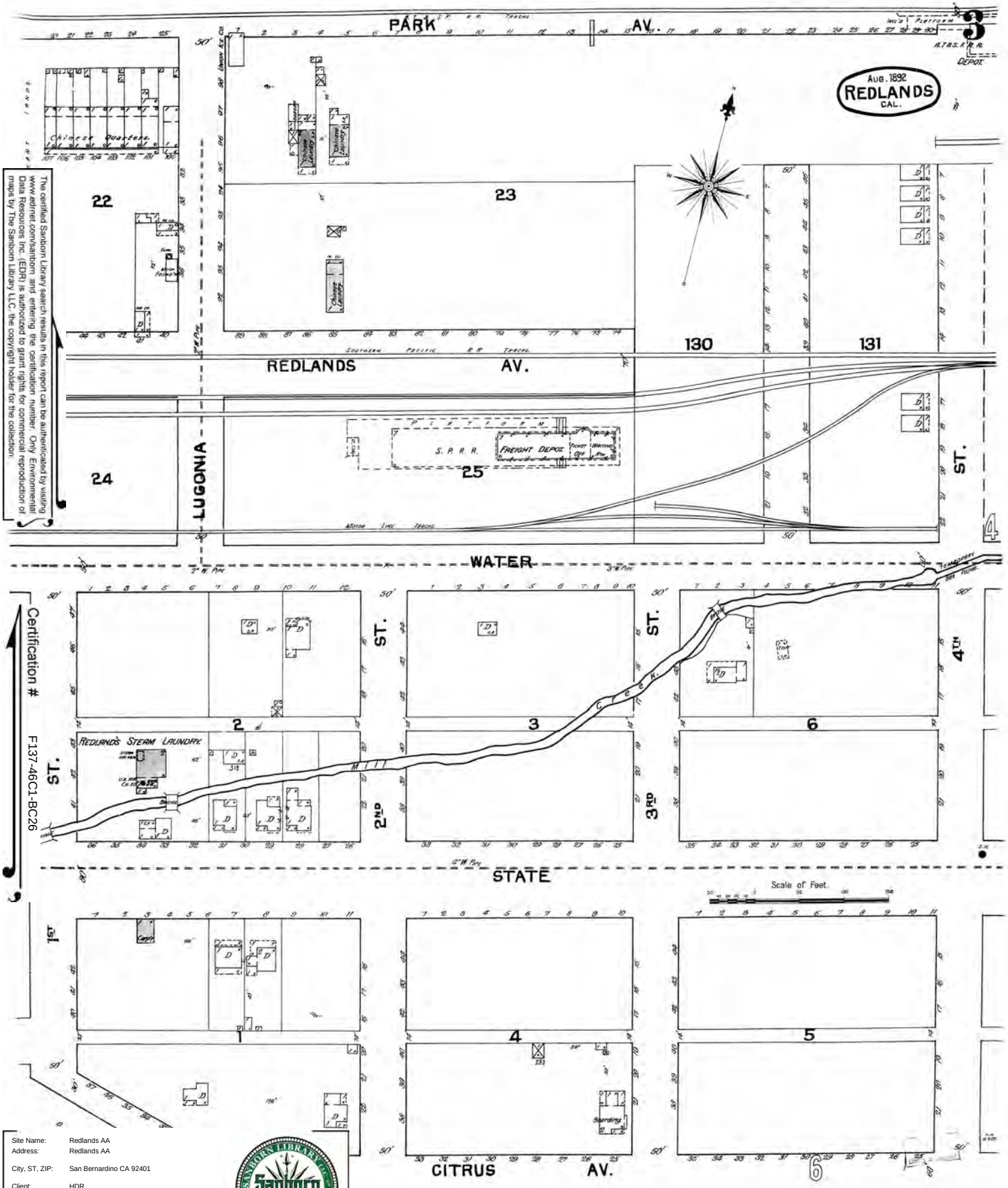

The certified Sanborn Library search results in this report can be authenticated by visiting www.edrnet.com/sanborn and entering the certification number. Only Environmental Data Resources Inc. (EDR) is authorized to grant rights for commercial reproduction of maps by The Sanborn Library LLC, the copyright holder for the collection.

Certification # F137-46C1-BC26

Site Name:	Redlands AA
Address:	Redlands AA
City, ST, ZIP:	San Bernardino CA 92401
Client:	HDR
EDR Inquiry:	2834022.1
Order Date:	8/4/2010 5:19:44 PM
Certification #	F137-46C1-BC26
Copyright:	1892

1892 Certified Sanborn Map

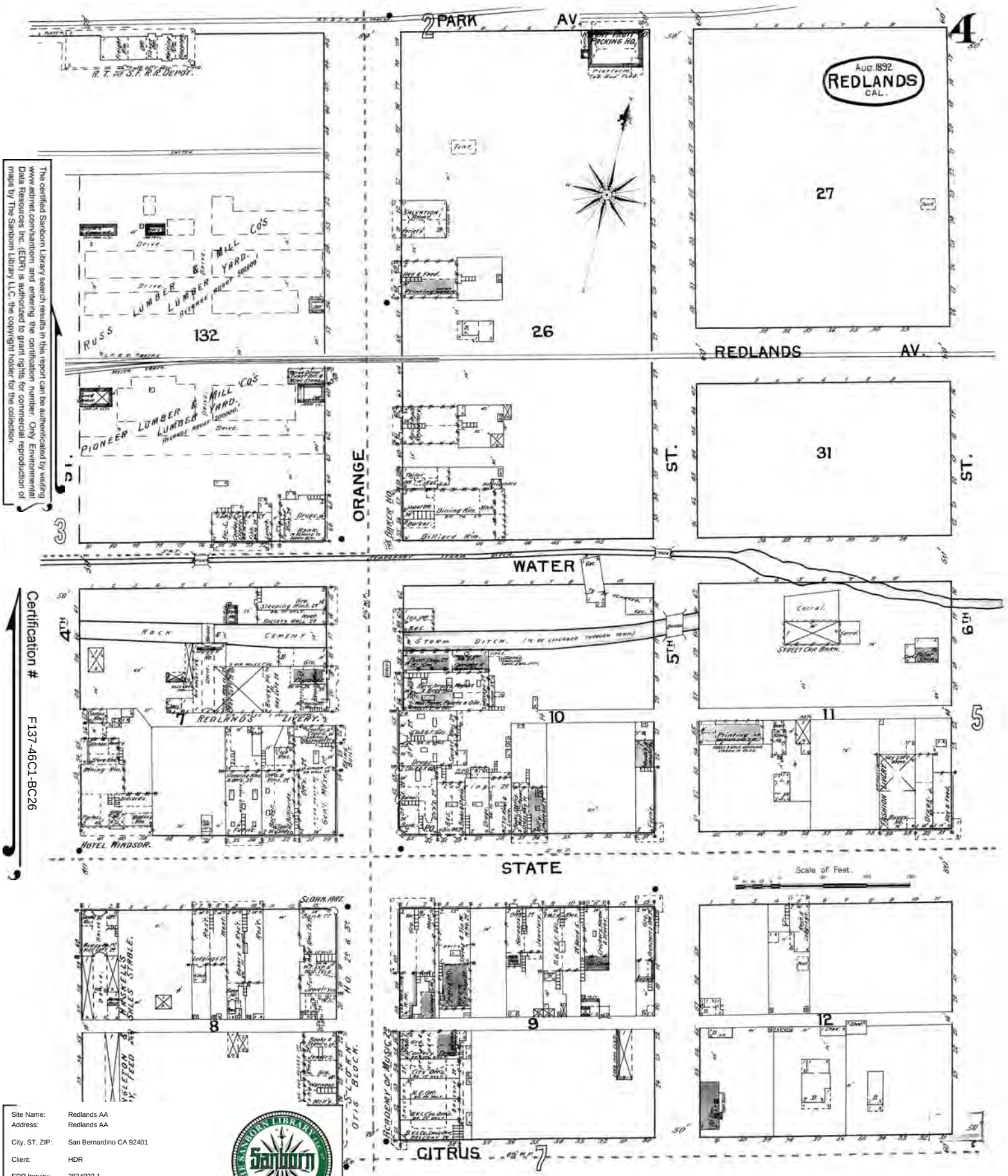

The certified Sanborn Library search results in this report can be authenticated by visiting www.edrnet.com/sanborn and entering the certification number. Only Environmental Data Resources Inc. (EDR) is authorized to grant rights for commercial reproduction of maps by The Sanborn Library LLC, the copyright holder for the collection.

Certification # F137-46C1-BC26

Site Name:	Redlands AA
Address:	Redlands AA
City, ST, ZIP:	San Bernardino CA 92401
Client:	HDR
EDR Inquiry:	2834022.1
Order Date:	8/4/2010 5:19:44 PM
Certification #	F137-46C1-BC26
Copyright:	1892

1892 Certified Sanborn Map

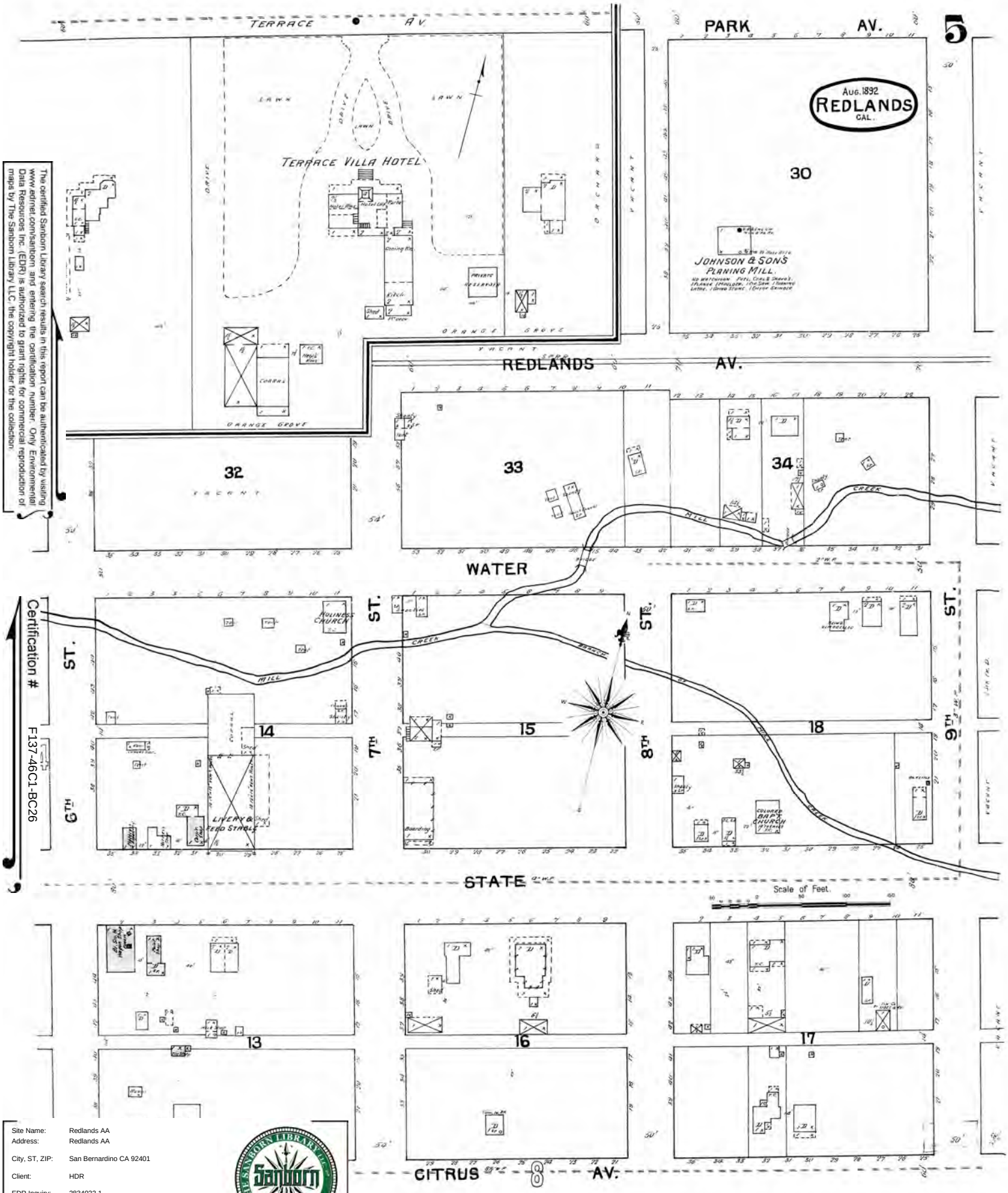

The certified Sanborn Library search results in this report can be authenticated by visiting www.edrnet.com/sanborn and entering the certification number. Only Environmental Data Resources Inc. (EDR) is authorized to grant rights for commercial reproduction of maps by The Sanborn Library LLC, the copyright holder for the collection.

Certification # F137-46C1-BC26

Site Name:	Redlands AA
Address:	Redlands AA
City, ST, ZIP:	San Bernardino CA 92401
Client:	HDR
EDR Inquiry:	2834022.1
Order Date:	8/4/2010 5:19:44 PM
Certification #	F137-46C1-BC26
Copyright:	1892

EDR DataMap®
Area Study

Redlands AA

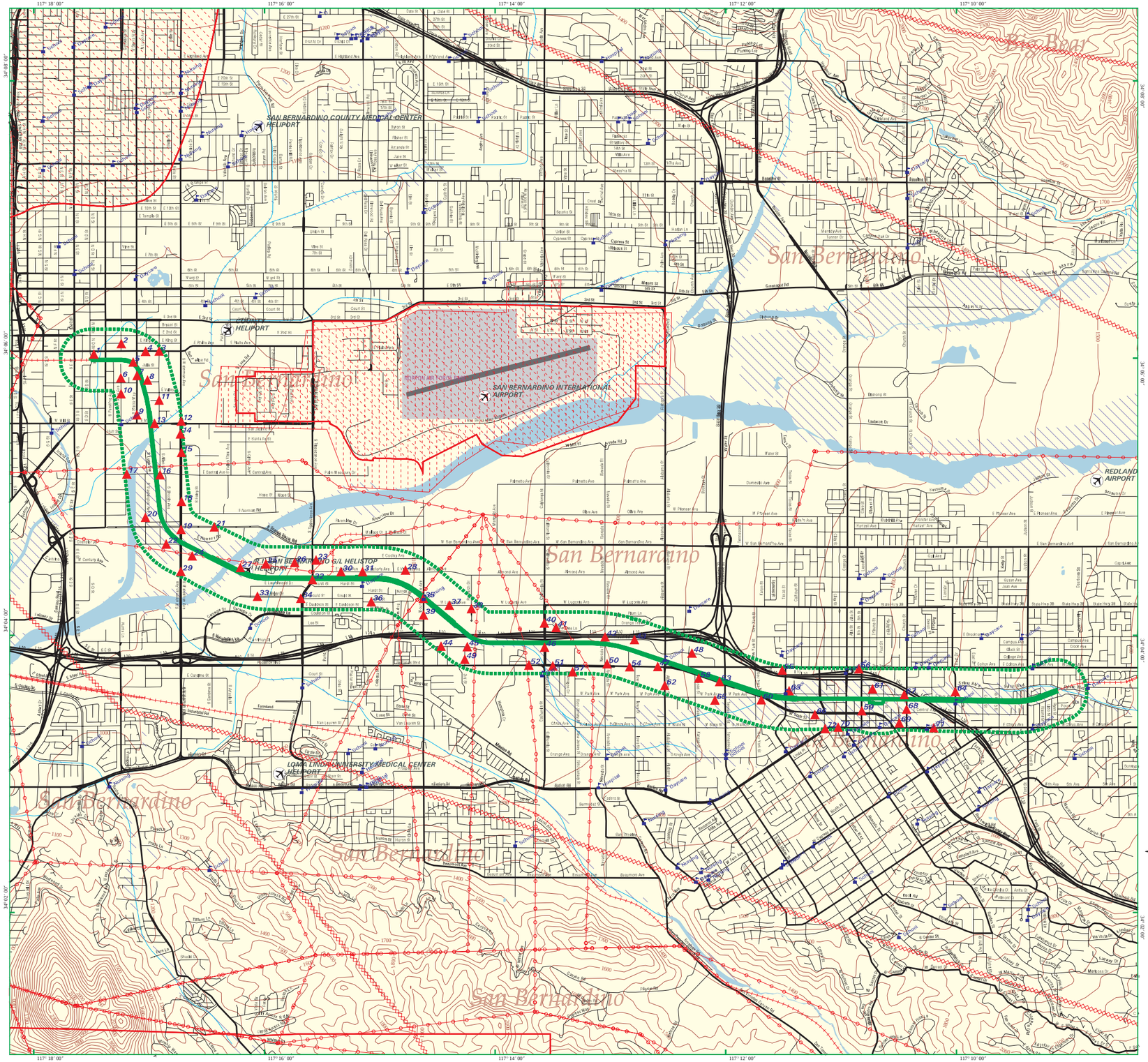

- Listed Sites
- Earthquake Epicenters (Richter 5 or greater)
- Search Boundary
- Roads
- Major Roads
- Waterways
- Railroads
- Contour Lines
- Pipelines
- Powerlines
- Fault Lines
- Water
- Superfund Sites
- Federal DOD Sites
- Indian Reservations BIA
- 100-Yr Flood Zones

N

San Bernardino, CA

0 1/2 1

Scale in Miles

EDR® Environmental Data Resources Inc

Copyright © 2010 EDR, Inc. © 2010 Tele Atlas Rel. 07/2009.

02829257.1r - 02 Aug 10

Appendix D

Sites of Concern Data Table

HDR Map Code (1)	Site Name	Address	Site Operations Relative to Hazmat Issues(2), Regulatory Listing of concern(3)	Data Source (4)	Risk Ranking L/ I/ H (5)	Possible Affected Station or Bridge(6)	REC or HREC (7)
A	United Paper Stock	165 E. Mill Street	Paper recycling facility. One diesel fuel UST listed in CA FID, SWEEPS, HIST and UST databases.	R, D, H	I	Mill Street	REC
B	Orange Show Shell Service Station	1194 S. Waterman Avenue	Current service station. USTs located onsite	R, D, H	H	Waterman Avenue	REC
C	Arrowhead Magazine	1055 E. Cooley Avenue	One UST (unknown contents) listed in CA FID and SWEEPS UST databases.	R, D, H	I	Tippecanoe Street	REC
D	White Flyer (formerly Reagent Chemical and Research)	1454 S. Sunnyside Avenue	Former chemical processing facility. One diesel fuel UST listed in CA FID, SWEEPS, HIST and UST databases.	R, D, H	I	Tippecanoe Street	REC
E	Ford Wholesale Roofing Co.	1470 S. Tippecanoe Avenue	Roofing supplier, Multiple USTs listed in CA FID, Sweeps and UST databases (unknown contents).	R, D, H	I	Tippecanoe Street	REC
F	ARCO Service Station	2098 W. Redlands Boulevard	Current service station. Listed in UST database.	R, D, H	H	California Street	REC
G	P& M Service Station	1590 W. Redlands Boulevard	Former service station. Multiple fuel USTs listed in CA FID, SWEEPS and HIST UST databases.	R, D, H	I	Alabama Street	REC
H	Pep Boys Automotive	1573 W. Redlands Boulevard	Auto repair facility. One waste oil UST listed in CA FID, SWEEPS, HIST and UST databases.	R, D, H	I	Alabama Street	REC
I	AAMCO	1521 W. Redlands Boulevard	Auto repair facility. One waste oil UST listed CA FID, SWEEPS and HIST UST databases.	R, D, H	I	Alabama Street	REC
J	Circle Mobil	875 Alabama Street	Historic service station. Numerous fuel and waste oil USTs listed in CA FID, SWEEPS, HIST and UST databases.	R, D, H	H	Alabama Street	REC
K	Inland Motors	1121 W. Colton Avenue	Auto repair facility. Numerous fuel and oil USTs listed in CA FID, Sweeps and HIST UST databases.	R, D, H	I	Alabama Street	REC
L	Redlands Plaza West	1323 W. Colton Avenue	Rental car facility. Three fuel USTs listed in HIST UST	R, D, H	I	Alabama Street	REC

HDR Map Code (1)	Site Name	Address	Site Operations Relative to Hazmat Issues(2), Regulatory Listing of concern(3)	Data Source (4)	Risk Ranking L/ I/ H (5)	Possible Affected Station or Bridge(6)	REC or HREC (7)
			database.				
M	Mobil	1005 W. Redlands Boulevard	Former service station. Multiple USTs listed in CA FID, SWEEPS, HIST UST and UST databases.	R, D, H	I	New York Street	REC
N	Former Rettig Machine Shop	205 W. Stuart Avenue	Former machine shop. One fuel UST listed in CA FID, SWEEPS and HIST UST databases.	R, D, H	I	Downtown Redlands	REC
O	Canyon City Transfer & Storage	31 W. Stuart Avenue	Unknown operations. One fuel UST listed in CA FID, HIST, and SWEEPS UST databases.	R, D, H	I	Downtown Redlands	REC
P	Grigsby Bros. Building	21 W. Stuart Avenue	Former insecticide batch plant. Two USTs (unknown contents) listed in HIST UST database.	R, D, H	I	Downtown Redlands	REC
Q	Citrus Valley Towing	418 Orange Street	Auto repair facility. Numerous fuel and waste oil USTs listed in HIST UST database.	R, D, H	I	Downtown Redlands	REC
R	Service Station	1195 S. Waterman	Auto repair facility. Closed HIST CORTESE and LUST cases onsite.	R, D, H	H	Waterman Avenue	REC
S	S&G Roofing Supply	1444 S. Tippecanoe Avenue	Roofing supplier, closed HIST CORTESE, and LUST case onsite. UST listed in CA FID and SWEEPS UST databases (unknown contents).	R, D, H	H	Tippecanoe Street	REC
T	Support Services Building	1333 S. Tippecanoe Avenue	Machine storage warehouse, closed HIST CORTESE, and LUST case onsite. One gasoline UST listed in CA FID, SWEEPS, HIST and UST databases.	R, D, H	H	Tippecanoe Street	REC
U	Shell Service Station	941 California Street	Current service station. Closed LUST case onsite. Multiple USTs listed in CA FID, SWEEPS and UST databases.	R, D, H	H	California Street	REC
V	Chevron Service Station	1580 W. Redlands Boulevard	Current service station. Closed LUST case onsite. Listed in UST database.	R, D, H	H	Alabama Street	REC

HDR Map Code (1)	Site Name	Address	Site Operations Relative to Hazmat Issues(2), Regulatory Listing of concern(3)	Data Source (4)	Risk Ranking L/ I/ H (5)	Possible Affected Station or Bridge(6)	REC or HREC (7)
W	Hanford Foundry	119 S. Arrowhead Avenue	Former foundry. Active CERCLIS site. Classified as "higher priority for further assessment" in 2006.	R, D, H	H	D Street Bridge	REC
X	Trojan Plating	236 S. Mountain View Avenue	Metal plating facility. Active CERCLIS site. Classified as "higher priority for further assessment" in 2001.	R, D, H	H	N/A	REC
Y	HazMat Trans Inc.	230 E. Dumas Street	Hazardous materials transporter. RCRA Non-Generator with violations, PADS, HWT listings.	R, D, H	I	Waterman Avenue	REC
Z	Morgan Marshall Industries/Foamex Industries	1400 E. Victoria Avenue	Former manufacturing plant. HWP listing.	R, D, H	I	Tippecanoe Avenue	REC
AA	Orange Cleaners	450 Orange Street	Drycleaners. One closed SLIC case listing. PCE contaminated soil excavated in 2002.	R, D, H	L	Downtown Redlands	HREC
AB	Unidentified Aboveground Storage Tanks (ASTs)	North of Redlands Boulevard, West of Stuart Avenue	Unidentified ASTs present since at least the 1930s.	R, H	I	New York Street	NO
AC	Agricultural Facility	Southeast corner BNSF tracks and Waterman Avenue	Historic agricultural facility with several ASTs and grain elevator previously onsite. Operations may have contributed to pesticide/herbicide impact onsite.	R, H	I	Waterman Avenue	NO
AD	Raub GAC Treatment Facility	1295 S. Waterman Avenue	Wastewater treatment processing facility. No EDR listing.	R, H	L	Waterman Avenue	NO
AE	Mar-Tool	140 E. Mill Avenue	Metal machine shop. No EDR listing. Site operations and waste streams may be of concern.	R, H	I	Mill Street	NO

(1) Corresponds to location of site as depicted in Appendices A and B
(2) Current = active station/facility, Former = building still present but under different operations, Historic = building no longer present.
(3) LUST=Leaking Underground Storage Tank, UST= Underground Storage Tank, PADS= PCB Activity Database, HWP= Hazardous Waste Permitted-facility. Complete list of acronyms identified in EDR report in Appendix C
(4) Indicates primary information sources for listing: R=Reconnaissance, D=Database, H=Historical Source (city Directories, historical aerial photographs)
(5) Risk of potential impacts onsite, Low / Indeterminate / High
(6) D Street Bridge located approximately 200 feet east of D Street, adjacent to tracks.
(7) REC = Recognized Environmental Condition, HREC = Historic Recognized Environmental Condition