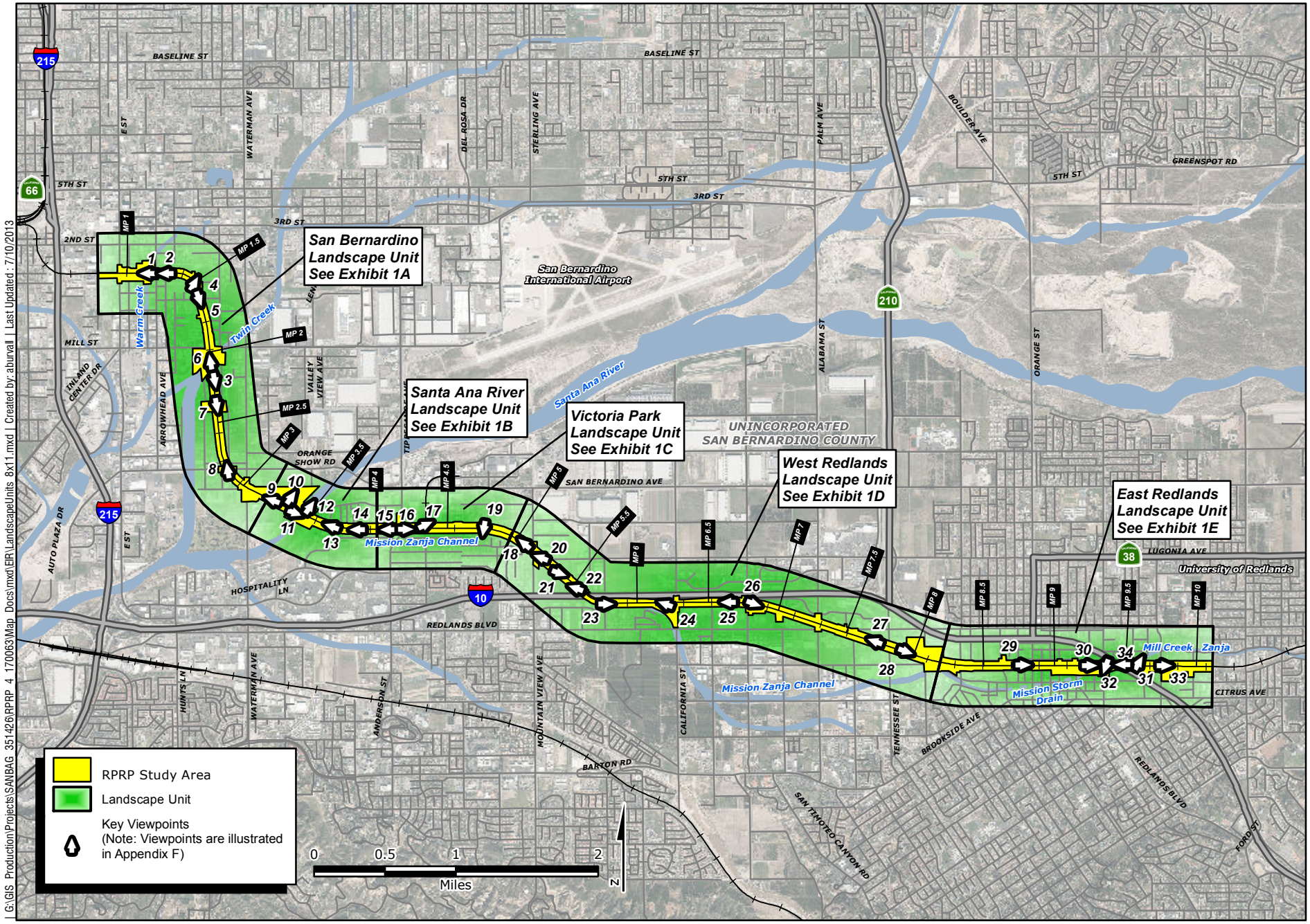

Landscape Unit Overview and Viewpoints

Figure Appendix F

FTA/SANBAG | Redlands Passenger Rail Project | EIS/EIR

HDR
ONE COMPANY | *Many Solutions*℠

G:\GIS_Production\Projects\SANBAG_351426\RPRP_4_170063\Map_Docs\mxd\EIR\LandscapeUnits_8x11.mxd | Created by: aburvall | Last Updated : 7/10/2013

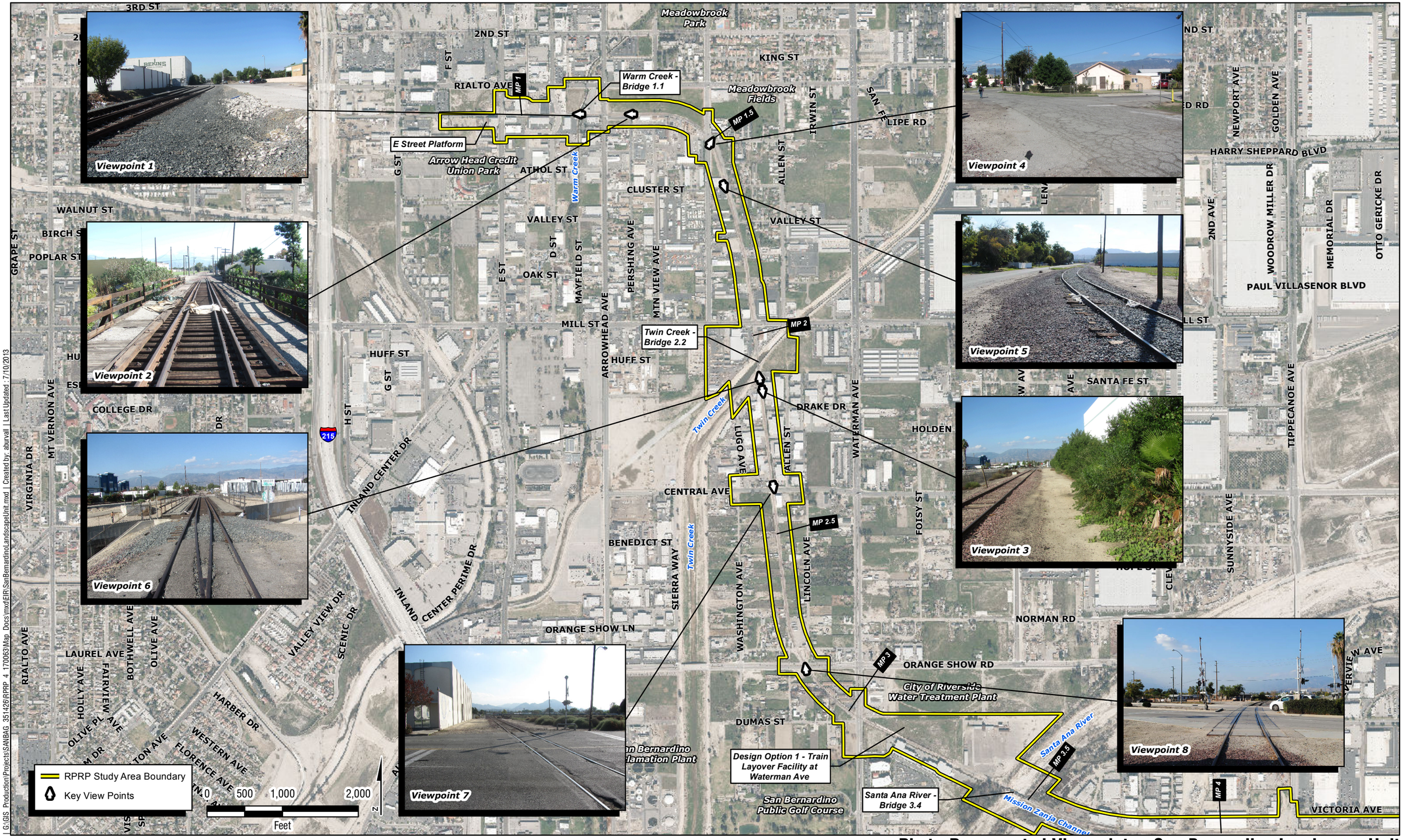

G:\GIS_Production\Projects\SANBAG_351426\RPRP_4_170063\Map_Docs\mxd\EIR\SanBernardinoLandscapeUnit.mxd | Created by: aburvall | Last Updated : 7/10/2013

HDR
ONE COMPANY | *Many Solutions*℠

Photo-Documented Viewpoints - San Bernardino Landscape Unit

Figure Appendix F 1A

FTA/SANBAG | Redlands Passenger Rail Project | EIS/EIR

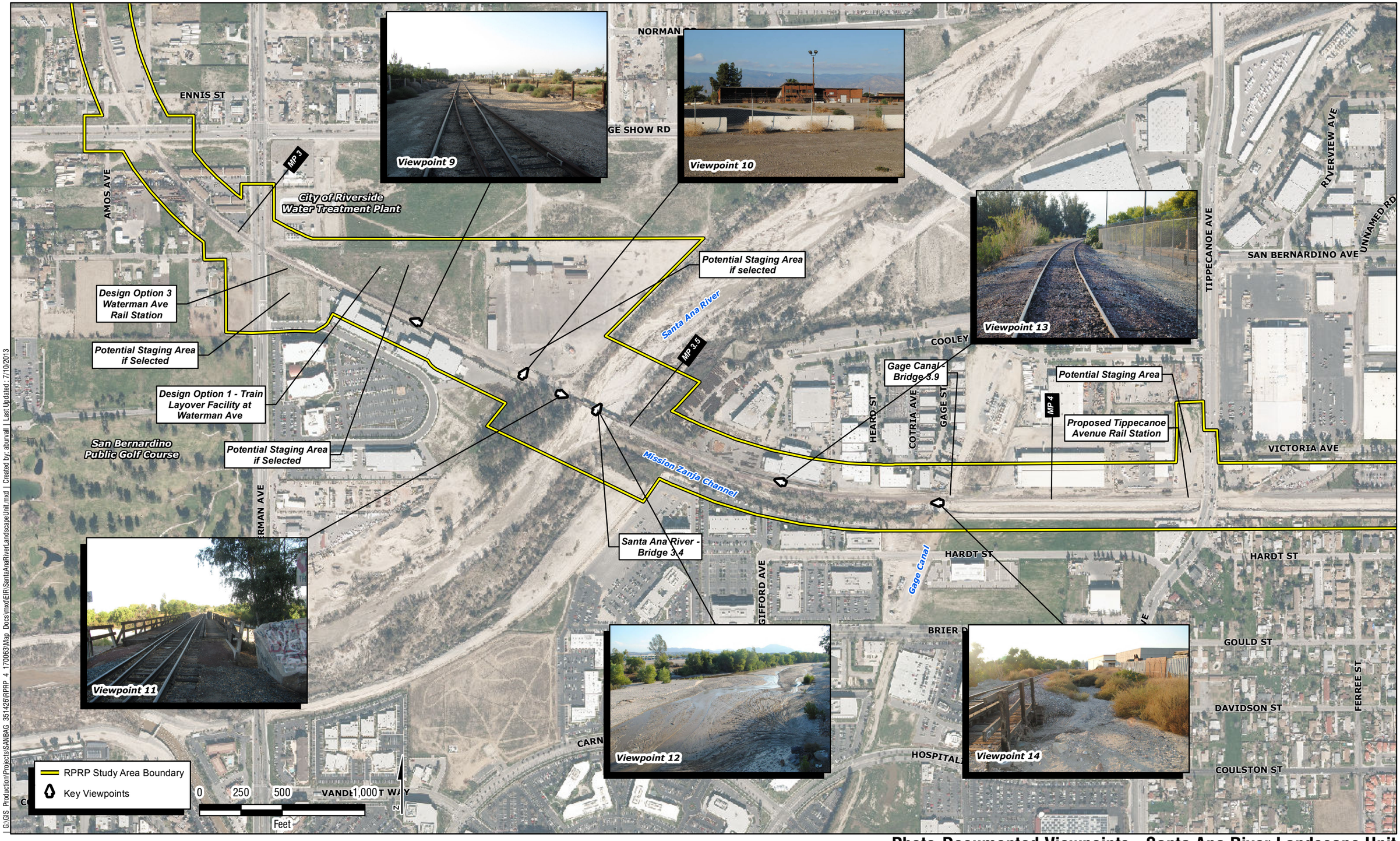

G:\GIS_Production\Projects\SANBAG_351426\RPRP_4_170063\Map_Docs\mxd\EIR\SantaAnaRiverLandscapeUnit.mxd | Created by: aburvall | Last Updated: 7/10/2013

HDR
ONE COMPANY | *Many Solutions*℠

Photo-Documented Viewpoints - Santa Ana River Landscape Unit

Figure Appendix F 1B

FTA/SANBAG | Redlands Passenger Rail Project | EIS/EIR

G:\GIS_Production\Projects\SANBAG_351426\RPRP_4_170063\Map_Docs\mxd\EIR\VictoriaParkLandscapeUnit.mxd | Created by: aburvall | Last Updated: 7/10/2013

HDR
ONE COMPANY | *Many Solutions*℠

Photo-Documented Viewpoints - Victoria Park Landscape Unit

Figure Appendix F 1C

FTA/SANBAG | Redlands Passenger Rail Project | EIS/EIR

G:\GIS_Production\Projects\SANBAG_351426\RPRP_4_17\0069\Map_Docs\mxd\EIR\WestRedlandsLandscapeUnit.mxd | Created by: aburvall | Last Updated: 7/10/2013

HDR
ONE COMPANY | *Many Solutions*℠

Photo-Documented Viewpoints - West Redlands Landscape Unit

Figure Appendix F 1D

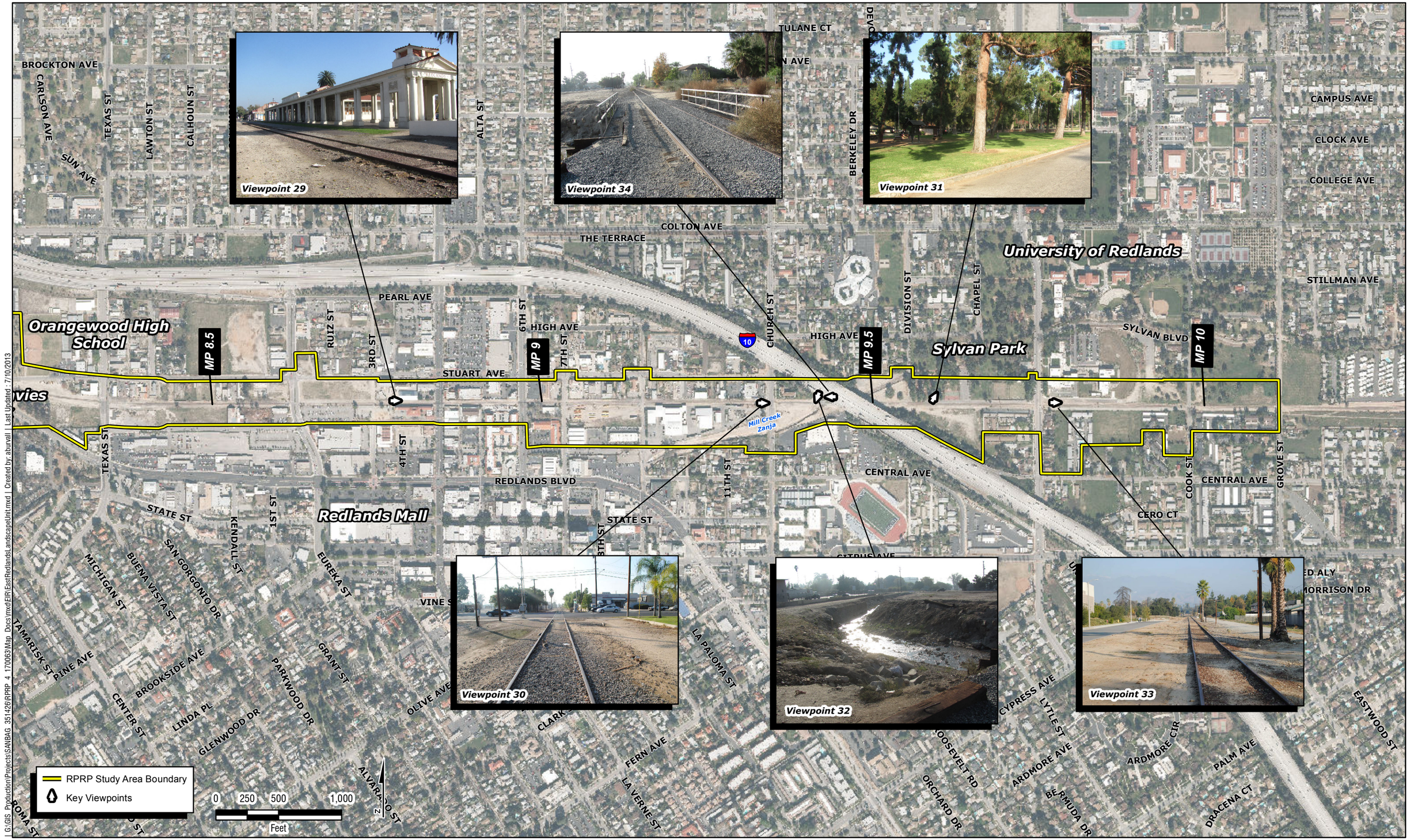

HDR
ONE COMPANY | *Many Solutions*℠

Photo-Documented Viewpoints - East Redlands Landscape Unit

Figure Appendix F 1E

FTA/SANBAG | Redlands Passenger Rail Project | EIS/EIR